

BEFORE TO 2000

- ◆ COUNTY SURVEYOR RECORDS INDICATE A MONUMENT WAS FOUND
- ⊕ COUNTY SURVEYOR RECORDS INDICATE NO EXCAVATION WAS PERFORMED, A MONUMENT WAS SET ON OR BELOW THE SURFACE

BMA 2008 PROJECT

- △ A MONUMENT WAS FOUND ON OR BELOW THE SURFACE (NO STONE WAS FOUND AFTER EXCAVATION)
- ✕ NO MONUMENT OR STONE WAS FOUND ON OR BELOW THE SURFACE, CORNER MONUMENT TO BE SET
- MONUMENT SET
- ⊕ MONUMENT FOUND AT EXCAVATION

Y
↑
NOT TO SCALE

**CASS COUNTY,
INDIANA
SECTION
CORNER
PERPETUATION
PROJECT**

**NOBLE TOWNSHIP
TWP 27N, R-1-E**



RANDALL MILLER & ASSOCIATES, INC.
Surveyors • Engineers • Consultants

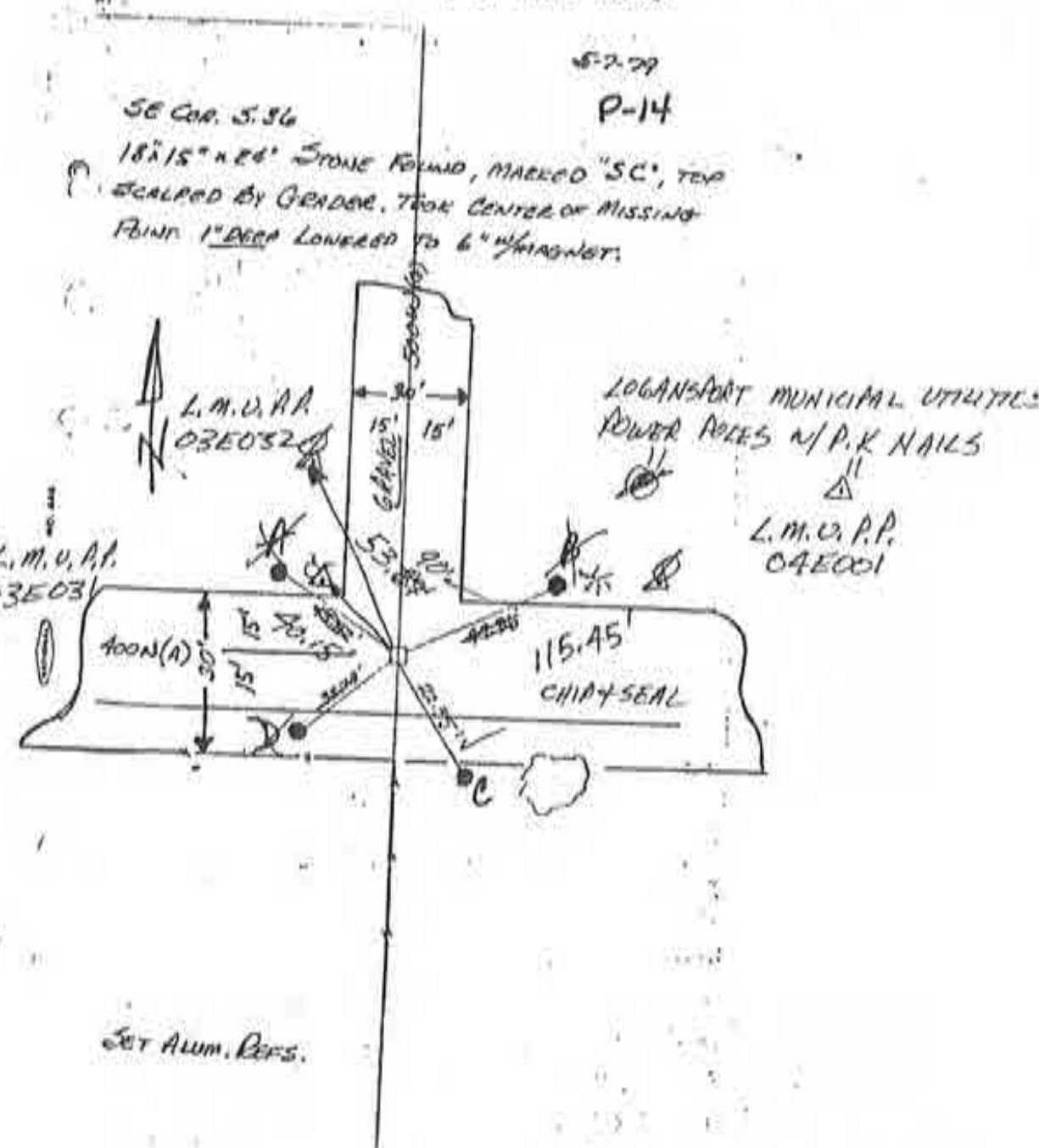
145 E. Third Street
Merton, IN 46952
Ph: (765) 602-1284
Fax: (765) 608-7412
rmlm@masurveying.com

105 E. Washington St., Ste #0
Muncie, IN 47305
Ph: (765) 269-1917
Fax: (765) 269-1931
runcie@masurveying.com

58 W. Market Street, Ste. J
Wabash, IN 46992
Ph: (260) 563-4467
Fax: (260) 563-0462
wabsch@masurveying.com

www.masurveying.com

1. THURS. 12 OCT '89 DIA RLS 0537; FOUND METAL SOUNDING ONLY @ CORNER; REFS 59 "A", "B", & "D" ARE MISSING. REF "C" IN GOOD CONDITION. STRUCK ARC FROM REF "C" & TOOK CENTER OF MAGNETIC FIELD ALONG ARC AS POSITION. SET RR. SPIKE @ CENTER PUNCH & NEW REFS.



5-2-79
P-14

SE COR. 5.36
18x15" x 24" STONE FOUND, MARKED "SC", TEMP
SCALPED BY GRADER. TOOK CENTER OF MISSING
POINT 1" DEEP LOWERED TO 6" W/ MAGNET.

LOGANSPORT MUNICIPAL UTILITIES:
POWER POLES w/ P.K. NAILS
L.M.U. P.P. 04E001

L.M.U. P.P. 03E003

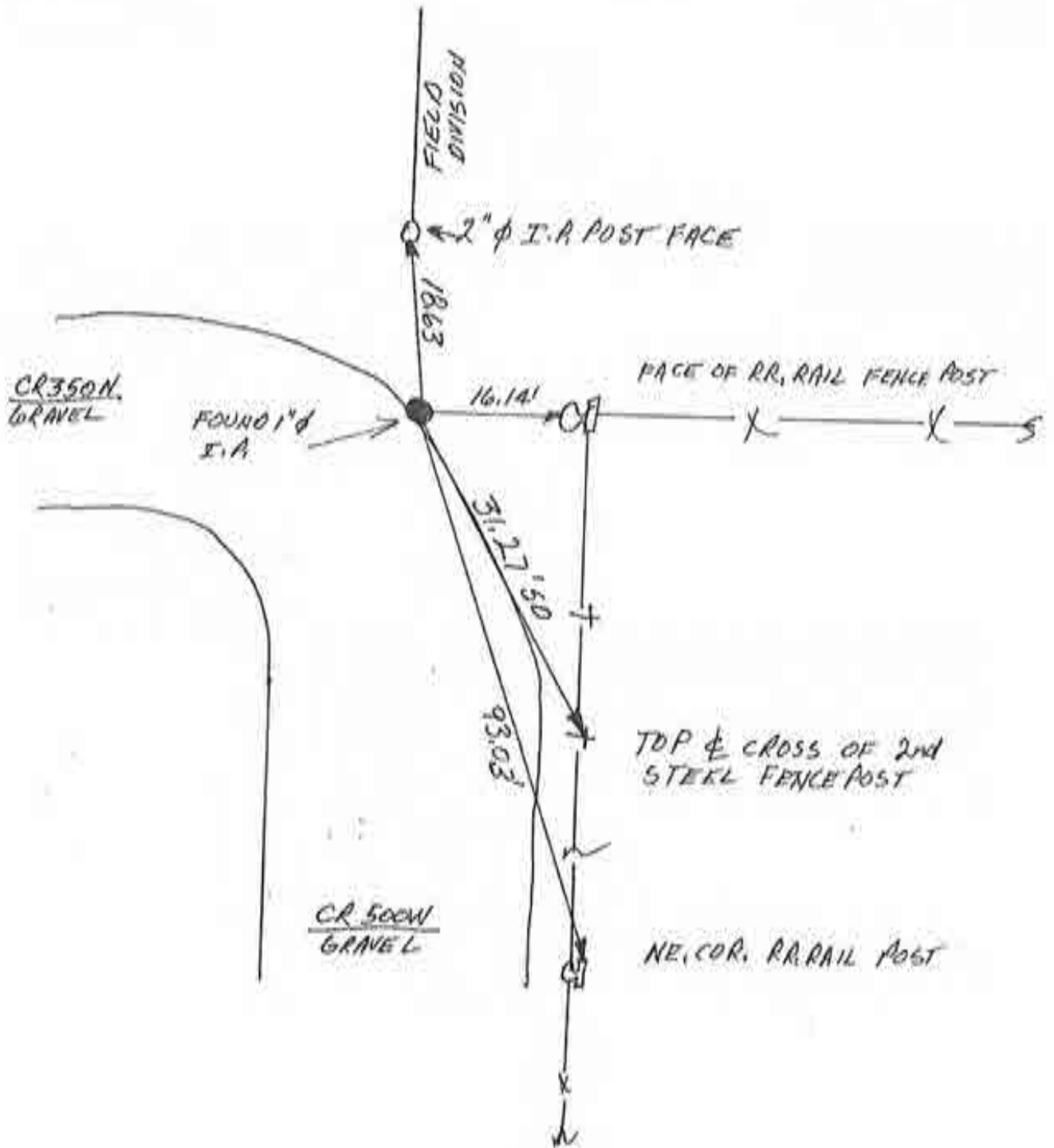
SET ALUM. REFS.

NE. COR. SEC. 1

~~P-2~~



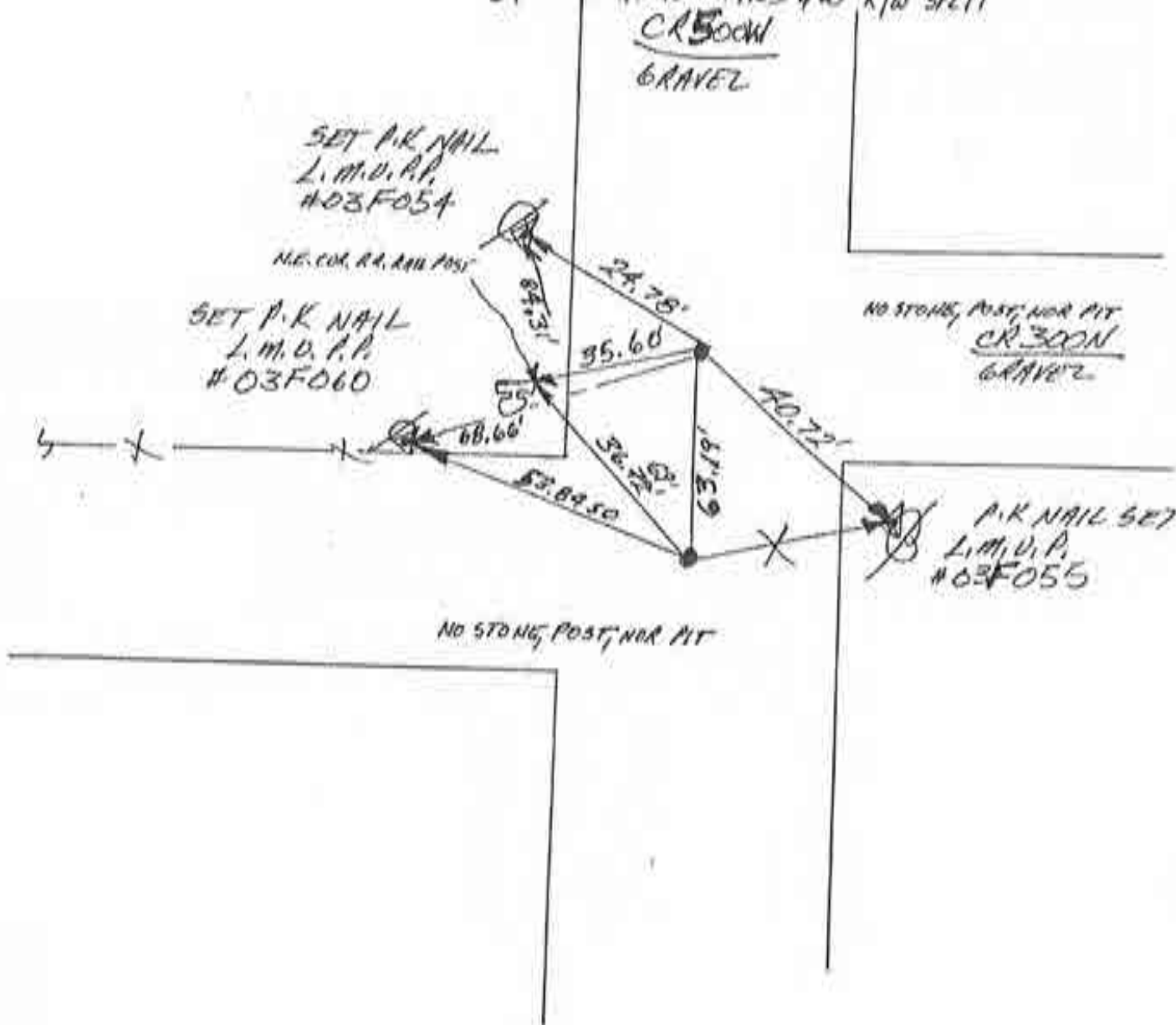
1. 2 NOV '89 THURS / DIA RLS 0537, F. PANICI ϕ .
 FOUND 1" ϕ I.A. JUST BELOW 500 E 8060 OF
 ROAD SURFACE @ INTERSECTION OF FENCING;
 WILL NOT DIG HERE; USE I.A. FOUND



EAST 1/4 COR SEC 1
~~P-3~~

SCALE

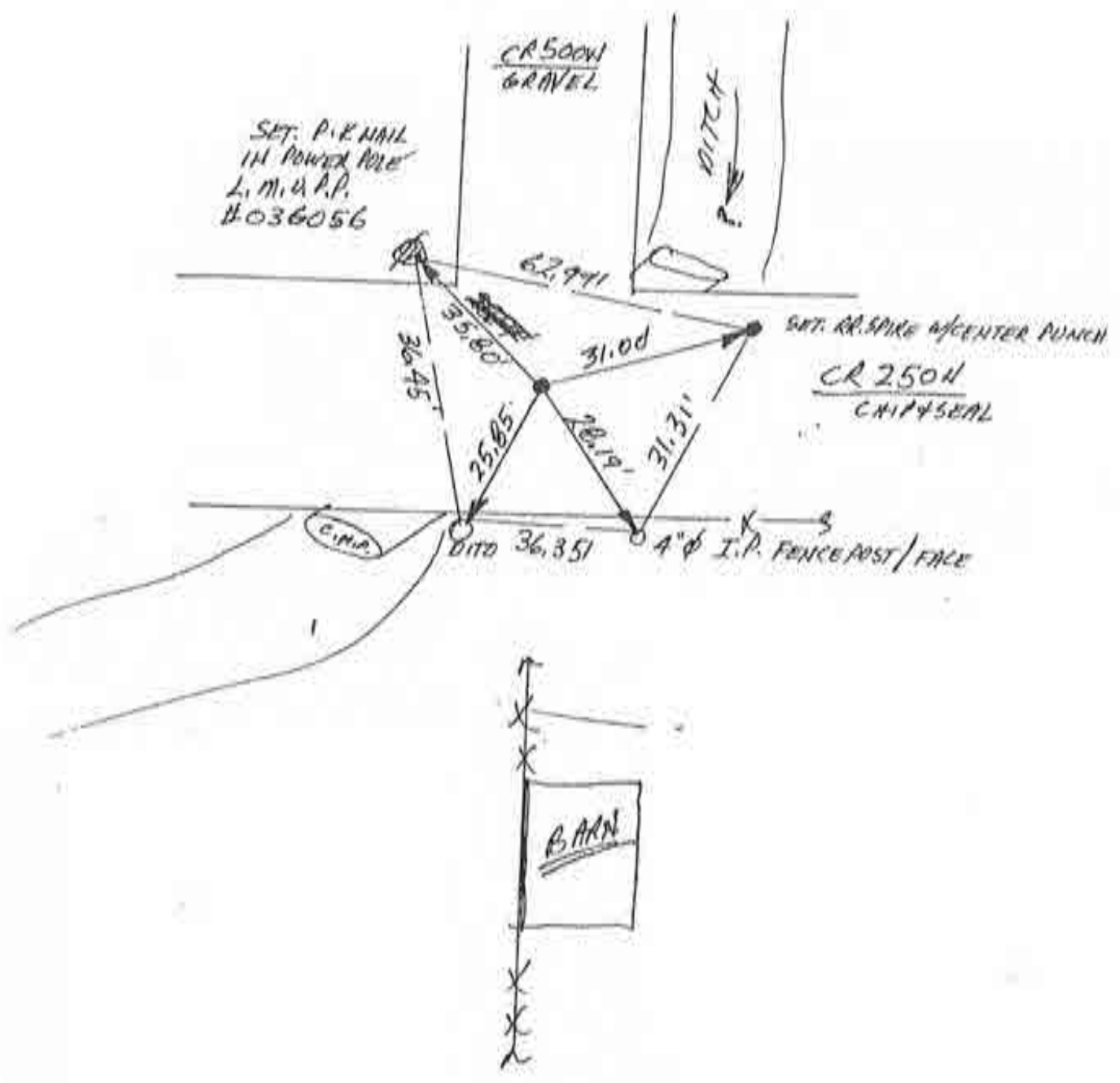
1. 2 NOV '89 THURS. / OLA RL60537, F. PANICI & J. NO METAL BOUNDING & STANDARD NOR CLOSING COR. WILL DIG BOTH LOCATIONS
2. FRI. 3 NOV '89 DITO + L. BILLMAN, CO. SDR; STANDARD & CLOSING CORNER NOT PRESENT, WILL SPLIT R/W ~~STUDY~~ RECORD FALLING FOR SETTING R.R. SPIKES. HOLES WERE 6'X6'X3' DEEP @ R/W SPLITS.
3. WEDS. 8 NOV '89 SET R.R.S. W/C.A. @ SPLITS. R/W'S = 32' NOTE RECORD FALLING 79.86' DOESN'T FIT SPLITS. - GAVE WEIGHT TO STATUS quo R/W SPLIT



T27N-R1W SE. COR. SEC. 1
 (ALSO T27N-R1E SW. COR. SEC. 6 LG-1)
 Corner A-5 2009 Project P-4

N
 0 SCALE

1. THURS. 2 NOV '89 DIA RLS0537, F. PANICI ϕ ;
 NO METAL MONUMENT SOUNDING, DRAINAGE CULV.
 RUNS SW-NE THROUGH CENTER OF ~~INTER.~~ INTERS.
 CORNER OBVIOUSLY DESTROYED; SET RR SPIKE
 W/CENTER PUNCH & R/N SEAL; SET ROPS.



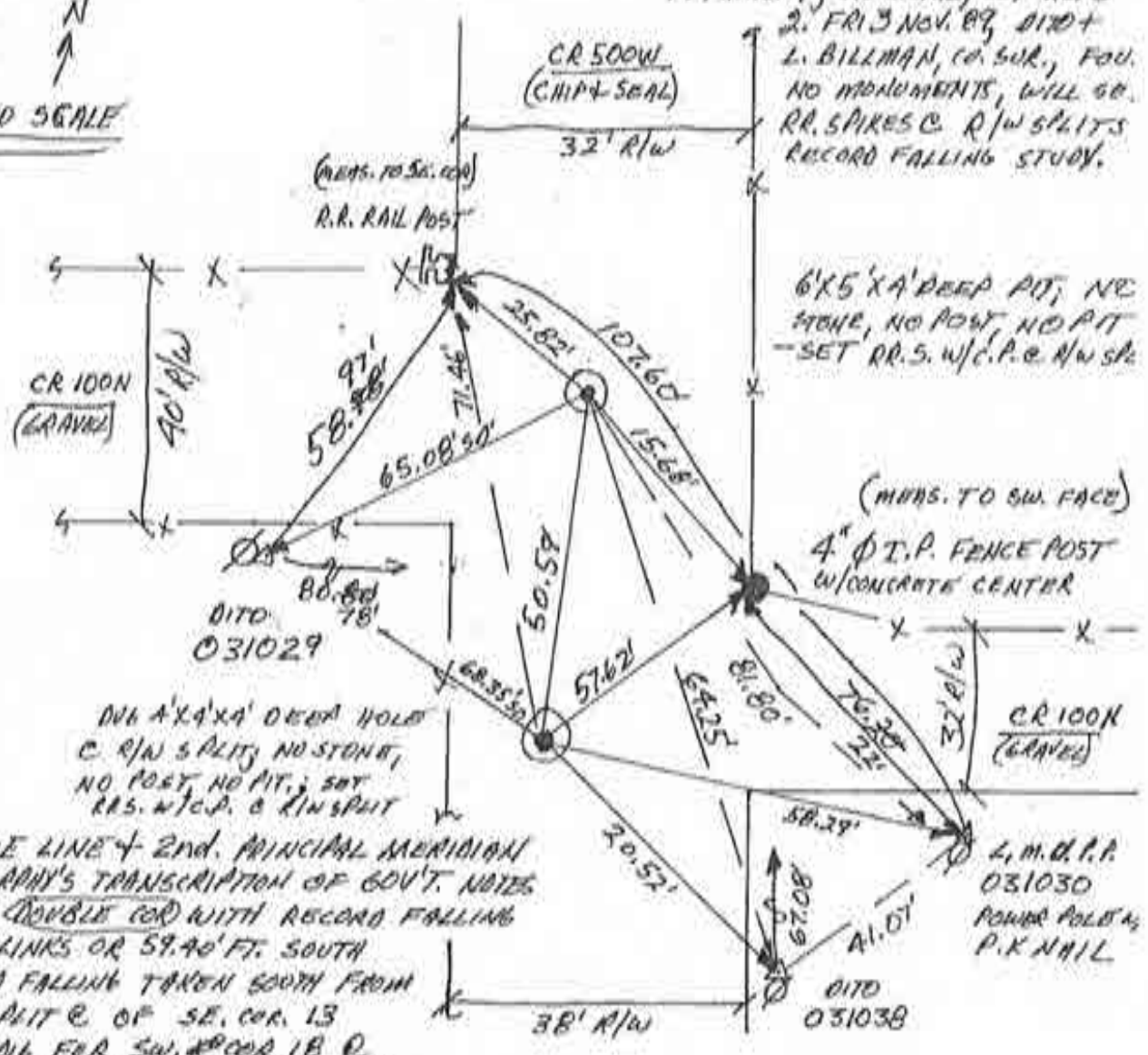
EAST ~~1/4~~ 1/4 COR. SEC. 12

Corner A-7 2009 Project

P-5

N
NO SCALE

1. TUES. 10 OCT 89 OLA ALS 0537
F. PANICI & NO METAL; SET REFS
2. FRI 3 NOV. 89, DITD +
L. BILLMAN, CO. SUR., FOU.
NO MONUMENTS, WILL GO.
RR. SPIRES & R/W SPLITS
RECORD FALLING STUDY.



6'x5'x4' DEEP PIT; NO
STONE, NO POST, NO PIT
- SET RR. S. W/C.P. & R/W SPLIT

(MONS. TO SW. FACE)
4" Ø T.P. FENCE POST
W/CONCRETE CENTER

DUG 4'x4'x4' DEEP HOLE
C. R/W SPLIT; NO STONE,
NO POST, NO PIT; SET
RR. S. W/C.P. & R/W SPLIT

- RANGE LINE & 2ND. PRINCIPAL MERIDIAN
- C. MURPHY'S TRANSCRIPTION OF GOV'T. NOTES
SHOWS DOUBLE COR WITH RECORD FALLING
C. 90 LINKS OR 59.40' FT. SOUTH

- RECORD FALLING TAKEN SOUTH FROM
R/W SPLIT @ OF SE. COR. 13
PITS DUG FOR SW. COR 18 @
PIT FOR C.M.A. & TELEPHONE CABLE
C. R/W SPLIT TO EAST.

- LOCATION HAS ALSO BEEN CUT & FILLED
FOR ROAD WORK

- R/W FOR CR 500W ALSO APPEARS
TO EXPAND AS IT GOES SOUTH

- DIBS UNSUCCESSFUL

- SET RR. S. W/C.P. &
R/W SPLITS AS R/W'S FOUND
UNCOMFORTABLE WITH FINDINGS

(FOR NOBLET. T27N-R1E/NW. COR. SEC. 19)

FOR DITD. T27N-R1W/NE. COR. SEC. 24

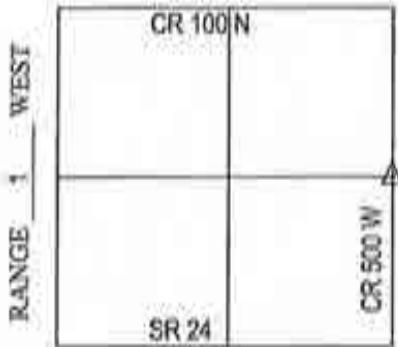
MON 13 NOV 89

P-B

CORNERSTONE RECORD BOOK

SITE MAP

SECTION 24
TOWNSHIP 27 NORTH

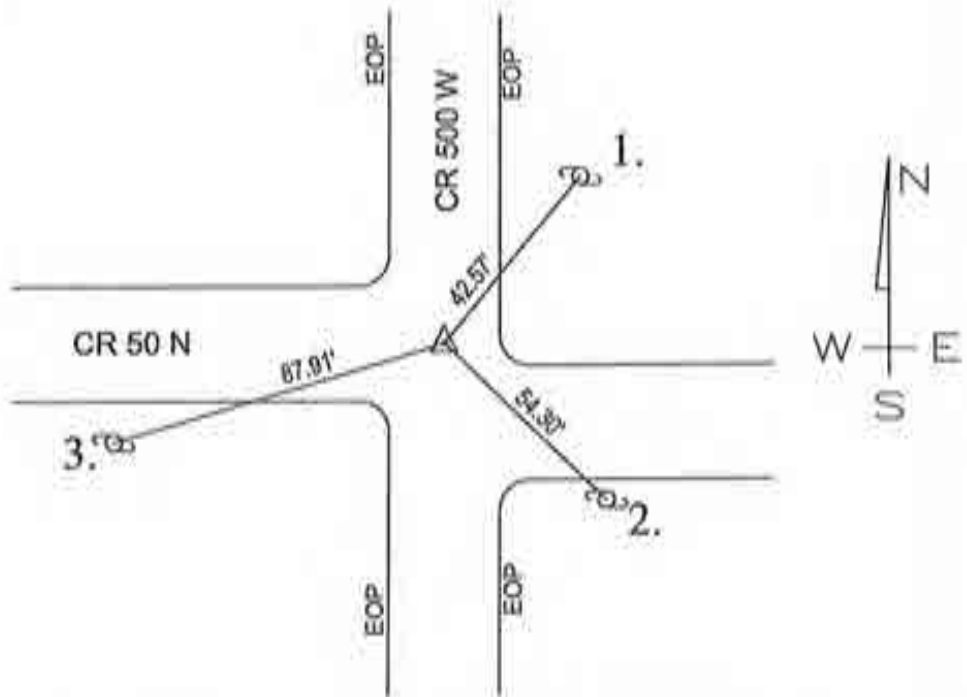


Witnessed by: Chuck Sterrit
Willie Elliott
D. Jones

OFFICE OF THE CASS COUNTY SURVEYOR, LOGANSPORT, INDIANA
CORNER DESCRIPTION: E 1/4 CORNER SEC. 24, TWP-27-N, RNG-1-W (Y-15)
DATE RECOVERED: DECEMBER 3, 2009
CORNER RECOVERED BY: RANDALL MILLER

SURVEYOR'S REPORT:

THE CASS COUNTY CORNERSTONE RECORDS INDICATED THE CORNER WAS EXCAVATED ON OCTOBER 10, 1988 WHERE A STONE WAS FOUND AND A RAILROAD SPIKE WAS SET OVER SAID STONE. ON DECEMBER 3, 2009 SAID RAILROAD SPIKE WAS FOUND 0.4 FEET BELOW THE SURFACE OF THE ROAD. THE REFERENCES WERE VERIFIED AND NEW REFERENCE MONUMENTATION WAS SET AS SHOWN BELOW.



MONUMENT SET: 5/8" DIA. IRON REBAR/RMA CAP STAMPED FIRM #0074 SET FLUSH WITH ROAD

REFERENCES: 1. MAG NAIL FOUND 18" ABOVE GRADE IN SOUTHWEST SIDE OF UTILITY POLE

2. MAG NAIL FOUND 24" ABOVE GRADE IN NORTHWEST SIDE OF UTILITY POLE

3. MAG NAIL SET 12" ABOVE GRADE IN NORTHEAST SIDE OF UTILITY POLE

CERTIFICATION:

I, THE UNDERSIGNED, RANDALL MILLER, A LAND SURVEYOR REGISTERED IN THE STATE OF INDIANA UNDER I.C. 25-31, DO HEREBY CERTIFY THAT I HAVE RECOVERED THE CORNER HEREON SHOWN AND DESCRIBED.

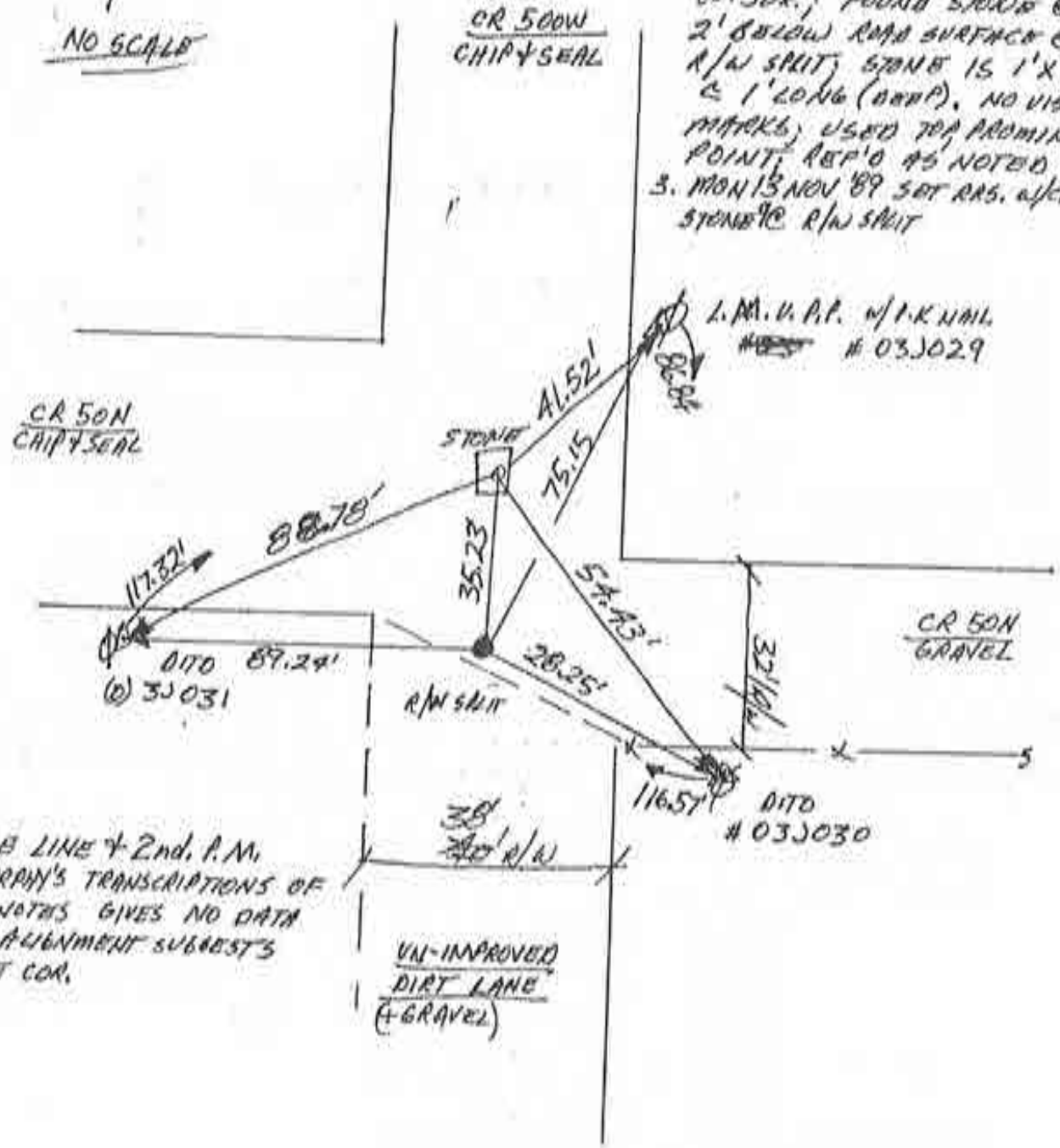
Randall Miller
RANDALL D. MILLER
R.L.S. #880001



Corner A-15 (Noble Top)

N
↑
NO SCALE

1. TUES 10 OCT '89 DLA RLS OS
FRANCOI φ; NO METAL; SET AS
2. FRI. 3 NOV '89 DITO + L. DIAL
CO. SUR.; FOUND STONE @
2' BELOW RMA SURFACE @
R/W SKIT; STONE IS 1' X φ.
& 1' LONG (BHP). NO VISIB
MARKS; USED TOP PROMINENT
POINT; REP'D AS NOTED.
3. MON 13 NOV '89 SET RAS. w/k. A.
STONE @ R/W SKIT



- RANGE LINE + 2nd. P.M.
- C. MURPHY'S TRANSCRIPTIONS OF GOV'T. NOTES GIVES NO DATA
- ROAD ALIGNMENT SUGGESTS DOUBLE COR.

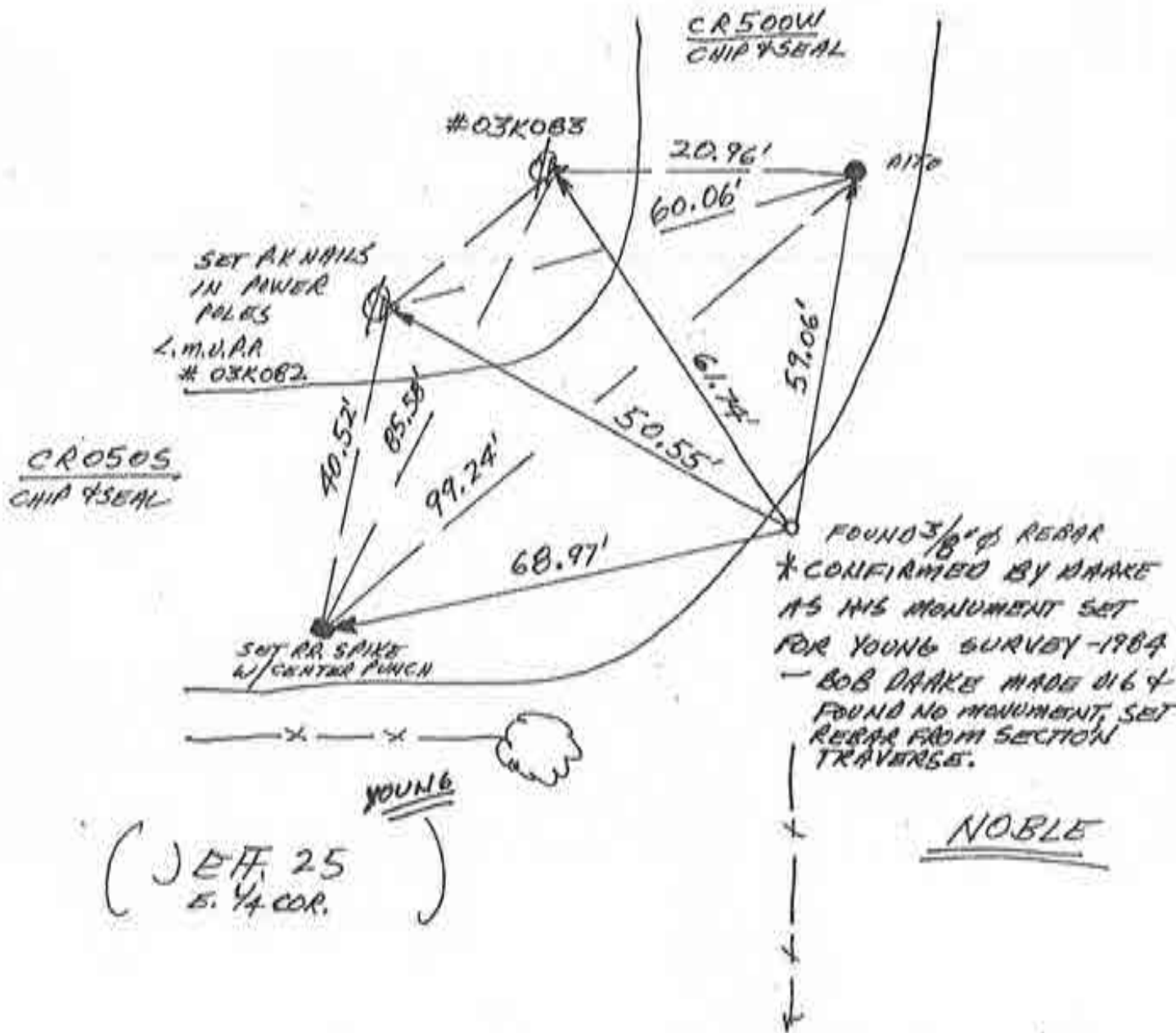
(FOR NOBLE T. T27N-R1E / W 1/4 COR. SEC. 19) - ?

FOR JEFF. T. T27N-R1W / E 1/4 COR. SEC. 24

P-9



1. MON 22 JAN '90 DLA RLS 0537, F. PANICI ϕ ,
 FOUND $3/8"$ ϕ REBAR @ APPARENT R/W SPLIT
 IN GRASS OFF PAVEMENT @ GROUND SURFACE.
 TIED YELLOW RIBBON AROUND REBAR & DROVE
 BELOW MOWER LEVEL; SET REFS.

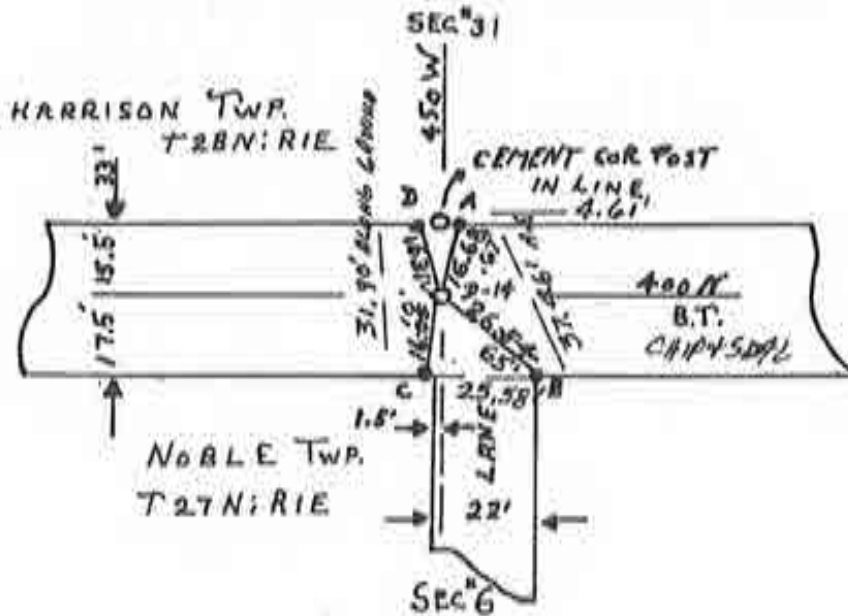


WEST 1/4 COR. SEC. 30

Corner A-19 2009 Project

JEFF

A COMMON QUARTER CORNER: SW COR. SE $\frac{1}{4}$ SEC. #31
 T28N R1E, HARRISON TWP. CASS COUNTY IND.



FOUND A TWO MAN STONE HAVING 17" COVER.
GLUED MAGNET (1DEEP) ON $\frac{1}{4}$ COR. STONE

SET FOUR MAG REF PINS
 RADI AS FOLLOWS:

- D-14-A=16.68'
- D-14-B=26.54'
- D-14-C=16.05'
- D-14-D=16.31'

1. THURS. 11 JAN '90 BLA ALS
 0537, R. PANICIP; FOUND
 ALL MONUMENTS AS SHOWN
 (20). P.K NAIL FOUND
 @ CORNER.

N. $\frac{1}{4}$ COR. S. 6

5-30-80

NOBLE

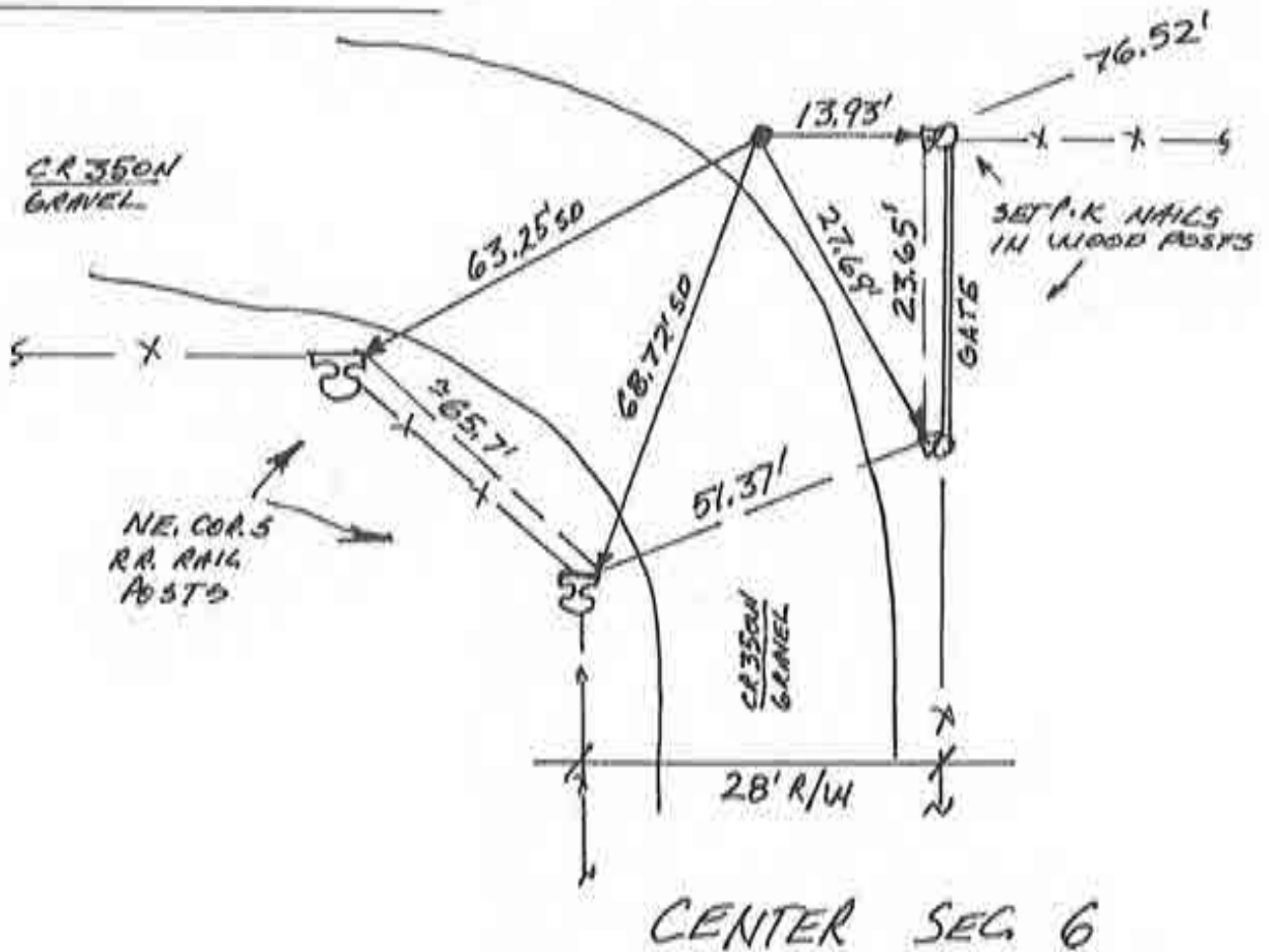
Corner C-1 2009 Project

~~D-2~~

(HAR.)
 (D-14)

1. WEDS. 6 DEC '89 ALA RLS 0537, F. PANICI & P. FOUND NO METAL; WILL NOT DIG; SET 3/4" ϕ I.P. W/ ABSHER I.D. CAP @ R/W SPLIT. SET 3 RR SPIKES AROUND I.P. JUST UNDER CAP & AGAINST I.P. TO AID SOUNDING. I.P. IS \approx 1' BELOW SOIL.

N
1" SCALE

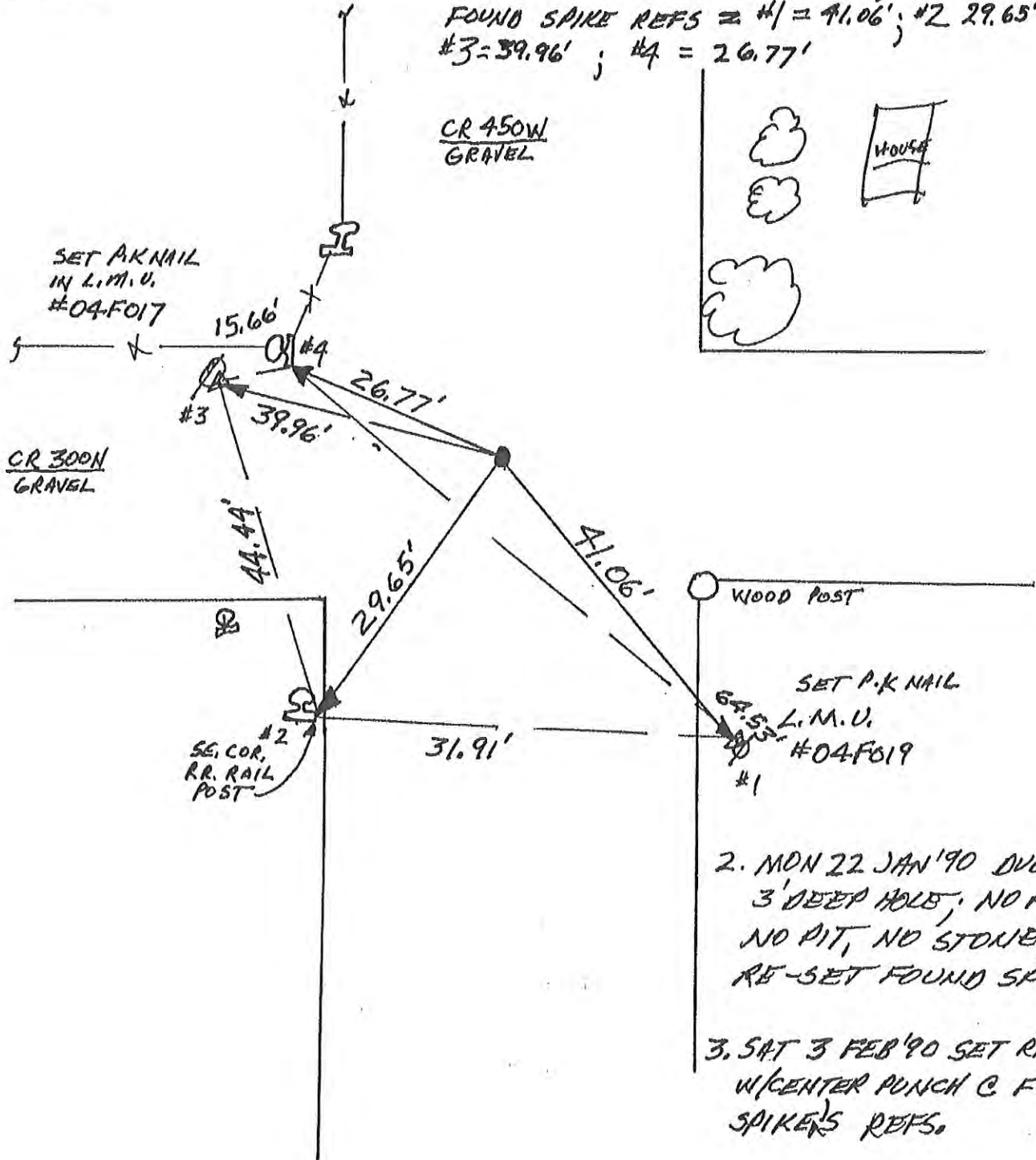



CENTER SEC. 6

N
0 SCALE

1. WEDS. 6 DEC '89 OLA RLS 0537, F. PANICI ϕ ;
FOUND RR SPIKE @ R/W SPLIT THAT HAS BEEN
KNOCKED OVER. FOUND @ $\approx \phi$. 2' BELOW
GRAVEL SURFACE. SET REFS; WILL DIG;
FOUND SPIKE REFS = #1 = 41.06'; #2 29.65';
#3 = 39.96'; #4 = 26.77'

CR 450W
GRAVEL



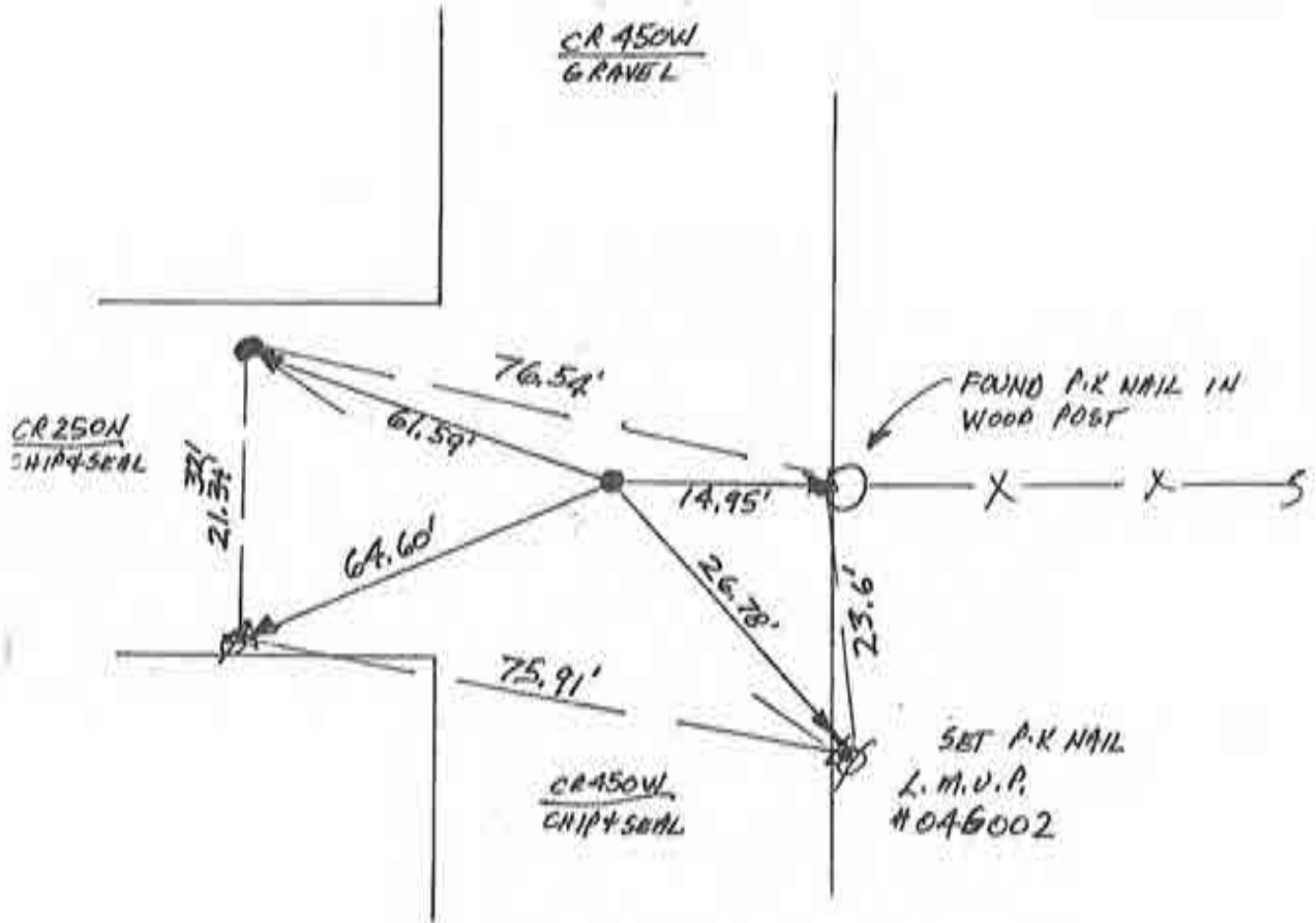
2. MON 22 JAN '90 DUB 8'x5'x
3' DEEP HOLE; NO POST,
NO PIT, NO STONE; WILL
RE-SET FOUND SPIKE,

3. SAT 3 FEB '90 SET RR SPIKE
W/CENTER PUNCH @ FOUND
SPIKE'S REFS.

NORTH 1/4 COR. SEC. 7

N
NO SCALE

1. WEBS. 6 DEC '89 OLA RLS 0537, F. PANICIA'S
FOUND RR SPIKE @ R/W SPLIT; CENTER PUNCHED
SPIKE & SET REFS. CENTER OF SECTION - NO DIG.



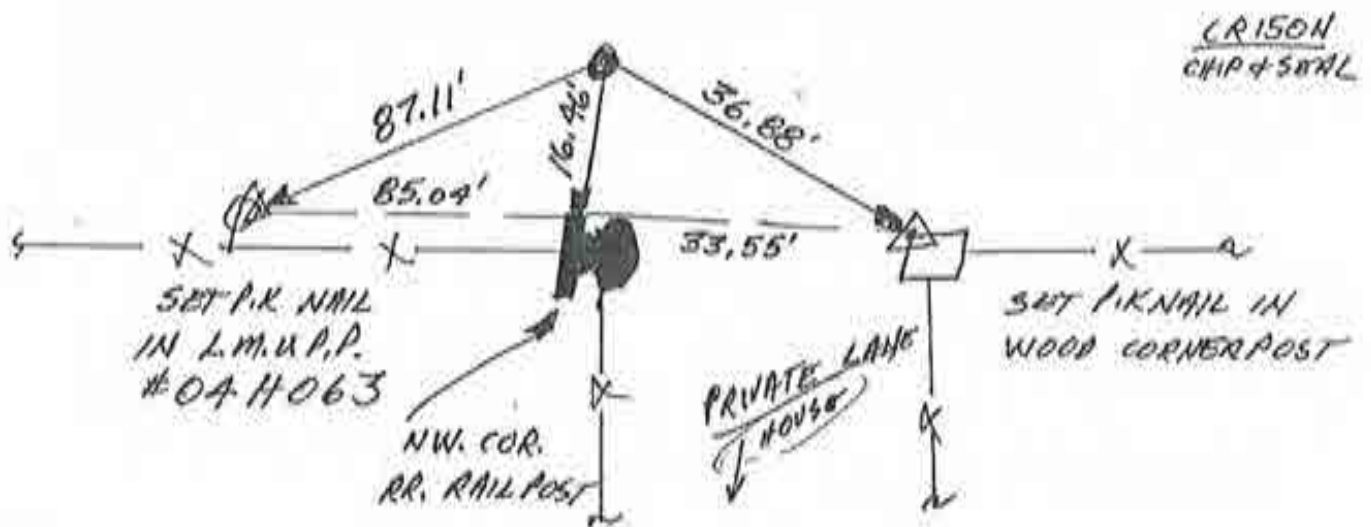
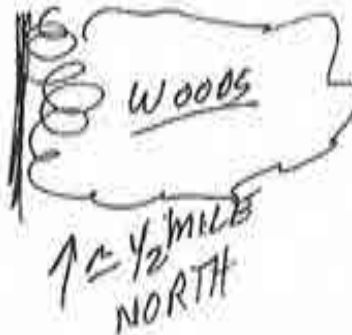
CENTER OF SEC. 7

Corner C-7 2009 Project

D-5

N
SCALE

1. SAT 9 DEC '89 DLA RLS 0537, F. PANICI ϕ ;
FOUND $\frac{1}{2}$ " REBAR @ ROAD SURFACE @ R/W
SPLIT; SET CENTER PUNCH IN REBAR; SET
REFS; WILL NOT DIG.



CENTER SEC. 18

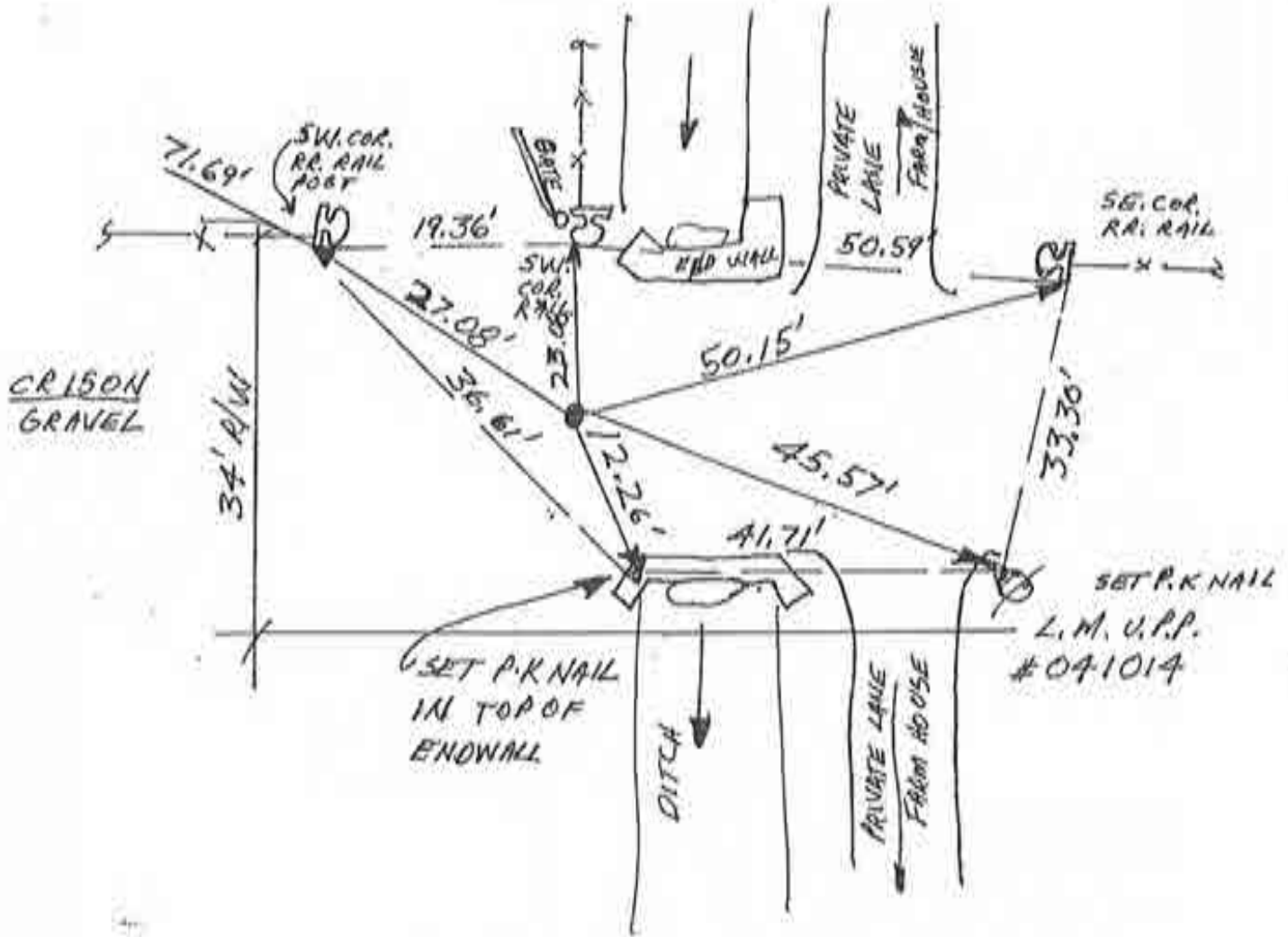
Corner C-11 2009 Project

~~II-7~~



SCALE

1. SAT 9 DEC '89 OLARLS 0537, F. PANICI &
 NO METAL MONUMENT SOUNDING; NEARBY C.M.P.
 INTERFERES WITH SOUNDING; CONCRETE ENDWALLS
 & C.M.P. INSTALLATION APPEARS TO HAVE MADE
 A PIT LARGE ENOUGH TO DESTROY STONE -
 ASSUMING PROBABLE LOCATION C NORTH
 FENCE & E DITCH TO SOUTH.



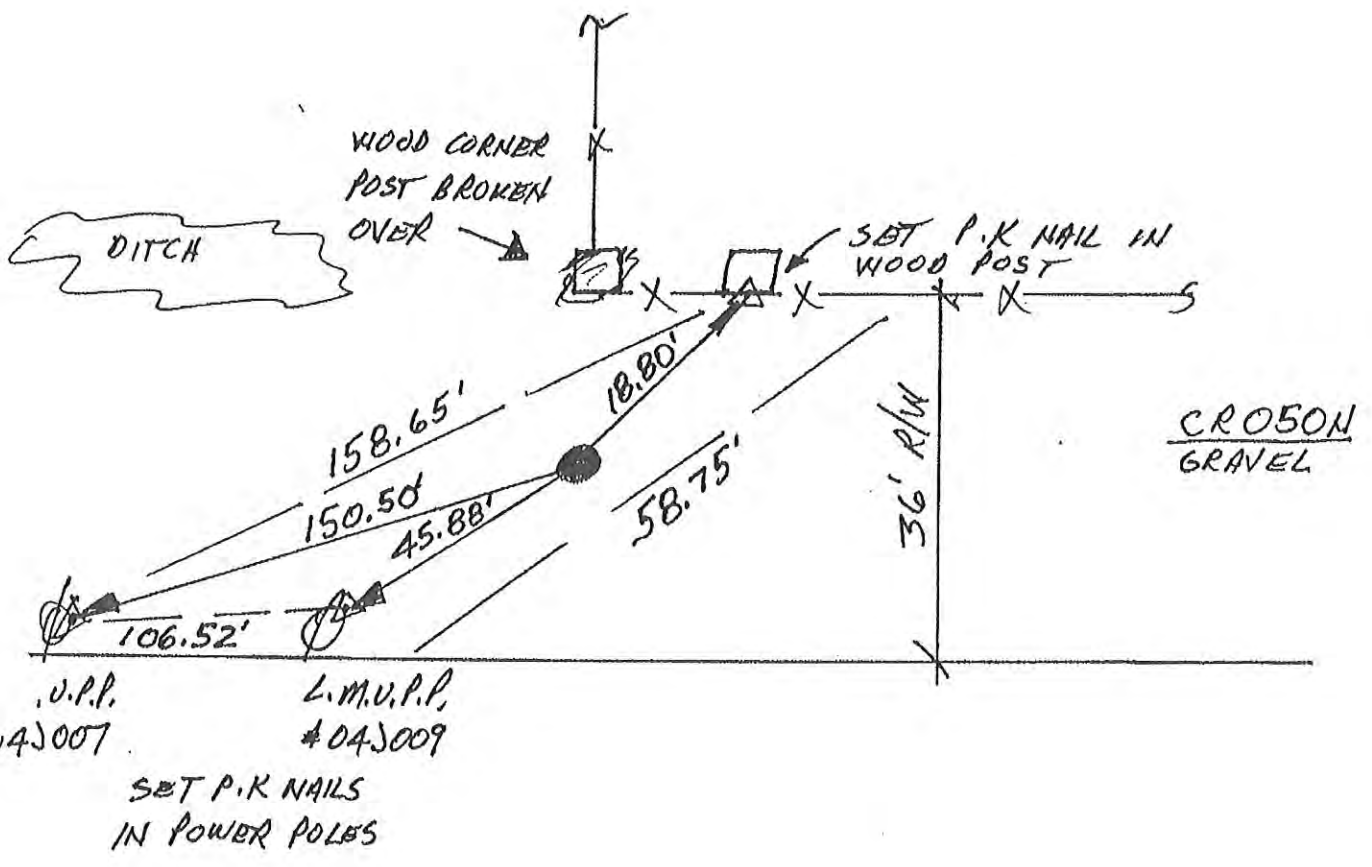
2. MON 5 FEB '90 SET RR SPIKE W/CENTRAL PUNCH
 @ R/W SPLIT & FIELD DIVISION. AIR PHOTO
 VERIFICATION

SOUTH 1/4 COR. SEC. 18

D-8

N
↑
? SCALE

1. SAT 9 DEC '89 DLARLS 0537, F, PANICI Q;
FOUND NO METAL; WILL NOT DIG; SET RR SPIKE W/
CENTER PUNCH @ R/W SPLIT & FENCELINE.



CENTER SEC. 19

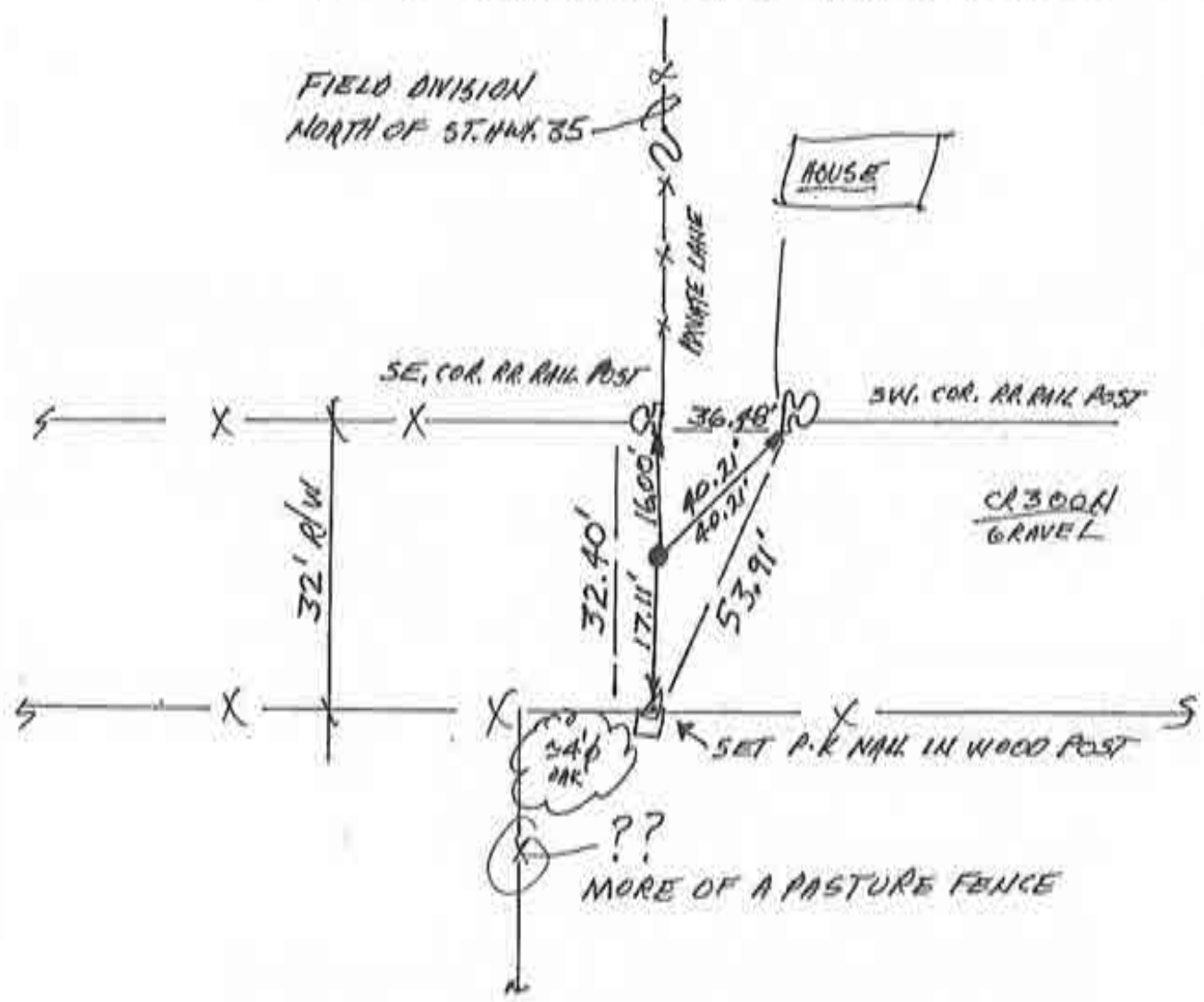
Corner C-15 2009 Project

D-9



10 SCALE

1. FRI. 5 JAN '90 DLA RLS 0537, F. PANICI ϕ ;
NO METAL SOUNDING; WILL DIG @ BOTH FENCE LINES
2. MON 22 JAN '90 NO STONE, NO POST, NO PIT.
DUG 10' X 5' X 2 1/2' DEEP HOLE - ROAD IS ON HILL.



3. SAT 3 FEB '90 SET RR. SPIKE @ CENTER PUNCH @ R/W SPLIT. (UNCOMFORTABLE WITH THIS POSITION.)

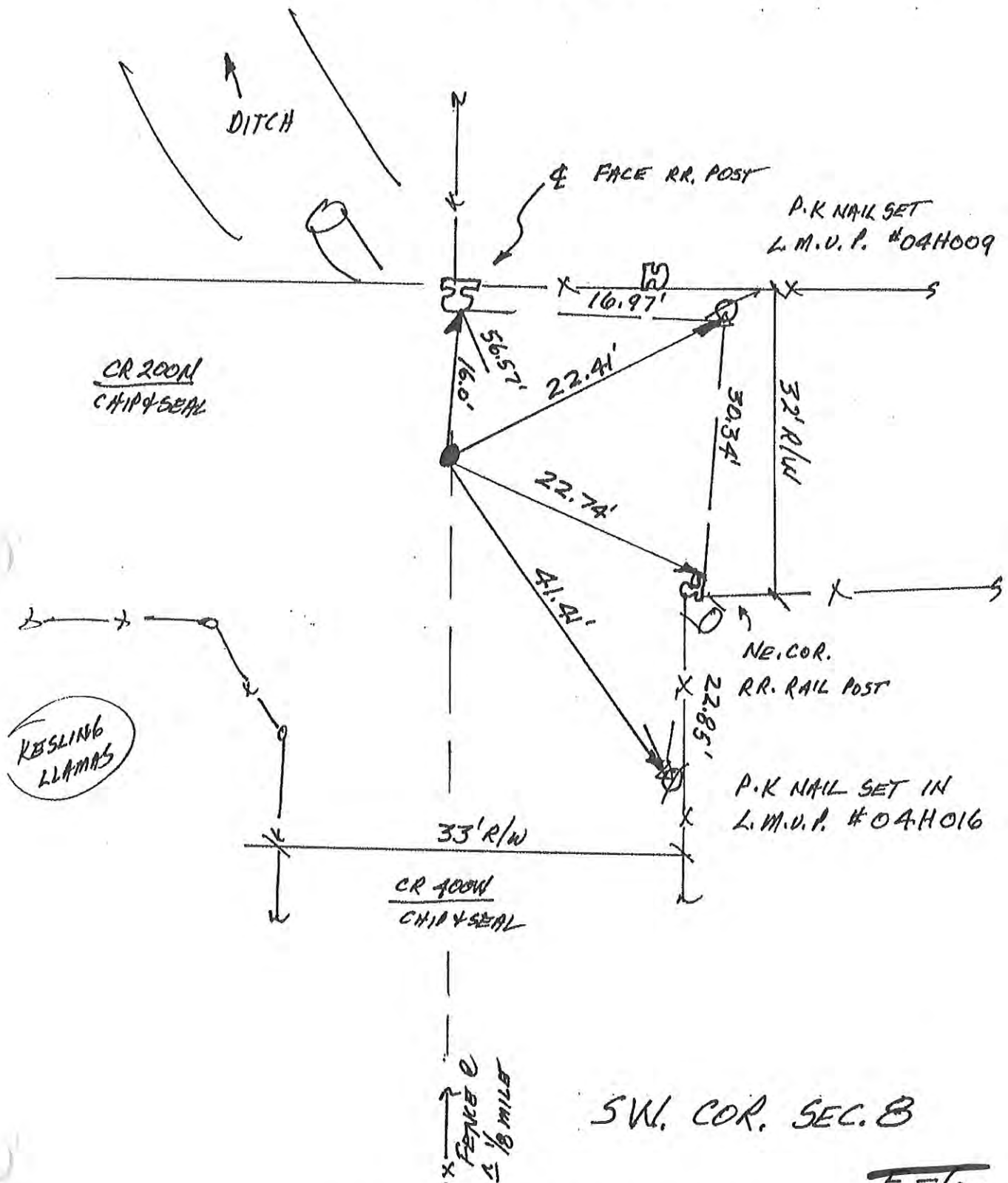
SW. COR. SEC. 5

Corner E-5 2009 Project

~~1-4~~

N
↑
NO SCALE

1. WEDS. 6 DEC '89 DLA RLS 0537; F. PANICI @;
C.M.P.S RUN THROUGH PROBABLE STONE LOCATION.
SET RAILROAD SPIKE W/CENTER PUNCH @ R/W
SPLIT & REF'D.

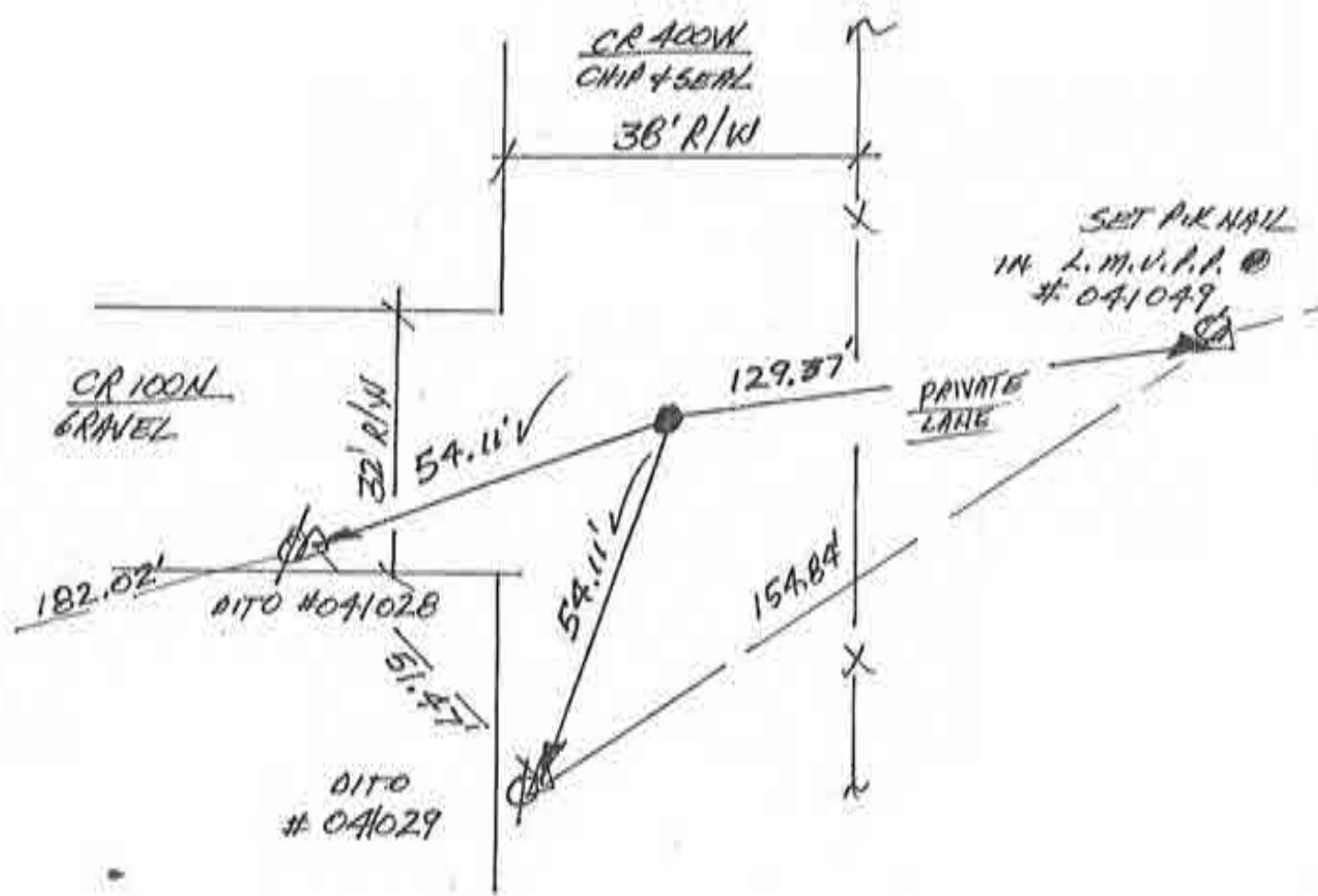


SW. COR. SEC. 8

E-6

Corner E-9 2009 Project

1. SAT 9 DEC 89 DE A ALSO 537, F. ANNICIO;
NO METAL SOUNDING, SET REFS, WILLING.
2. MON 22 JAN '90 DUG 5' X 5' X 4' DEEP HOLES
NO POST, NO PIT, NO STONES; WILL SET
RR. S. W/C. A C R/W SPLIT.
3. FRI. 2 FEB '90 SET RR. SPIKE W/ CENTER
PUNCH & R/W SPLIT.



NW. COR. SEC. 20

Corner E-13 2009 Project

~~F-8~~

N



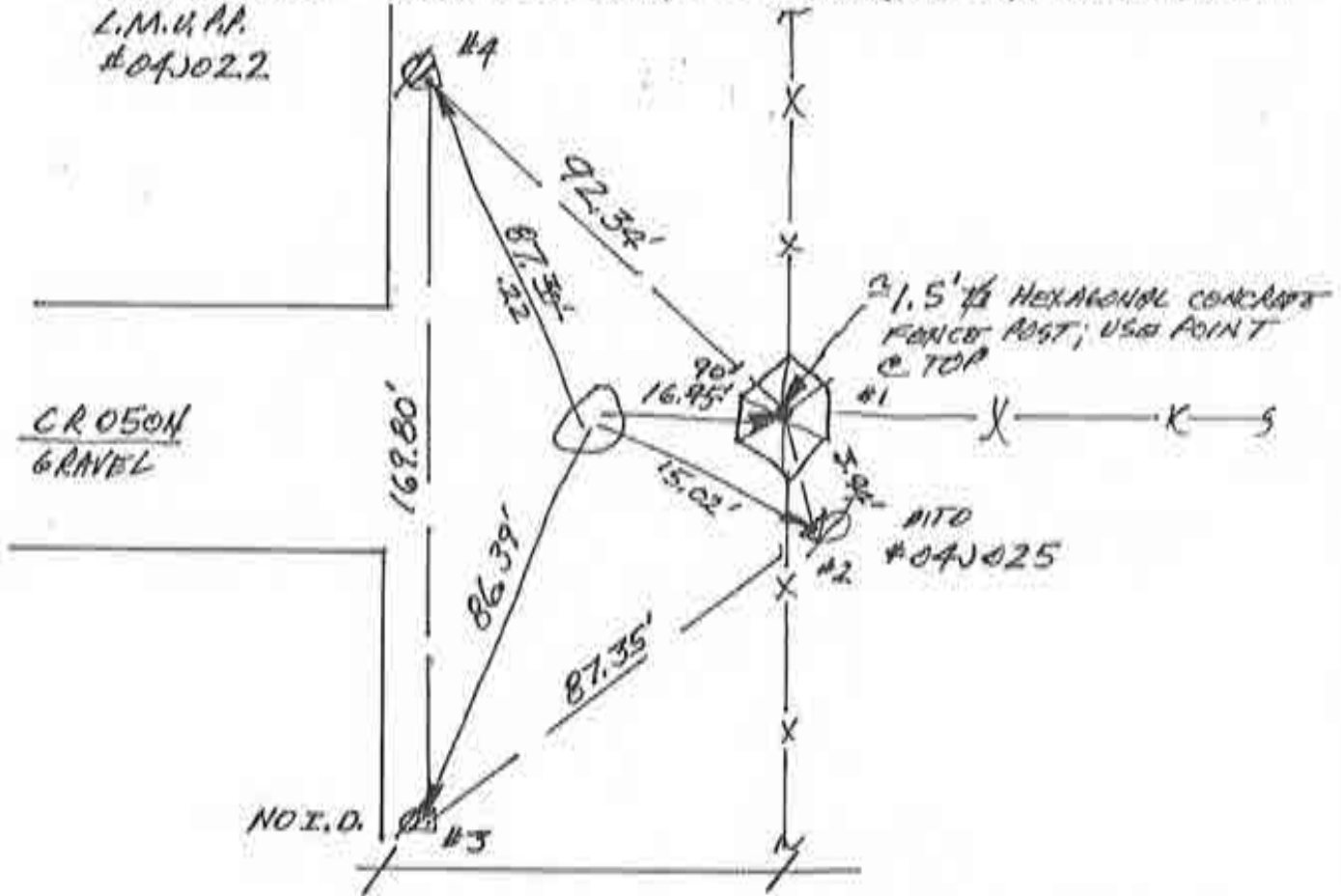
1" SCALE

1. SAT 9 DEC 89 DLA RLS 0537, F. PANICI @;
FOUND ~~1/2" REBAR~~ @ ROAD SURFACE; SET
P-K NAIL

REFS.; WILL DIG 1. K REFS #1 = 17.64'
#2 = 15.68'; #3 = 8.85'; #4 = 78.47' 87.47'

2. MON 22 JAN '90 FOUND ~ 1' SQUARE STONE WITH
NO VISABLE MARKINGS ~ 1' BELOW ROAD SURFACE.
MEAS. REFS.; WILL SET RR SPIKE W/C.P. @ STONE &
SURFACE. STONE @ ~ R/W SPLIT + POS 688600N LINE

SET P-K NAIL
L.M.U.P.
#04J022



CROSON
GRAVEL

NO I.D.

CR 400W
CHIP & SEAL

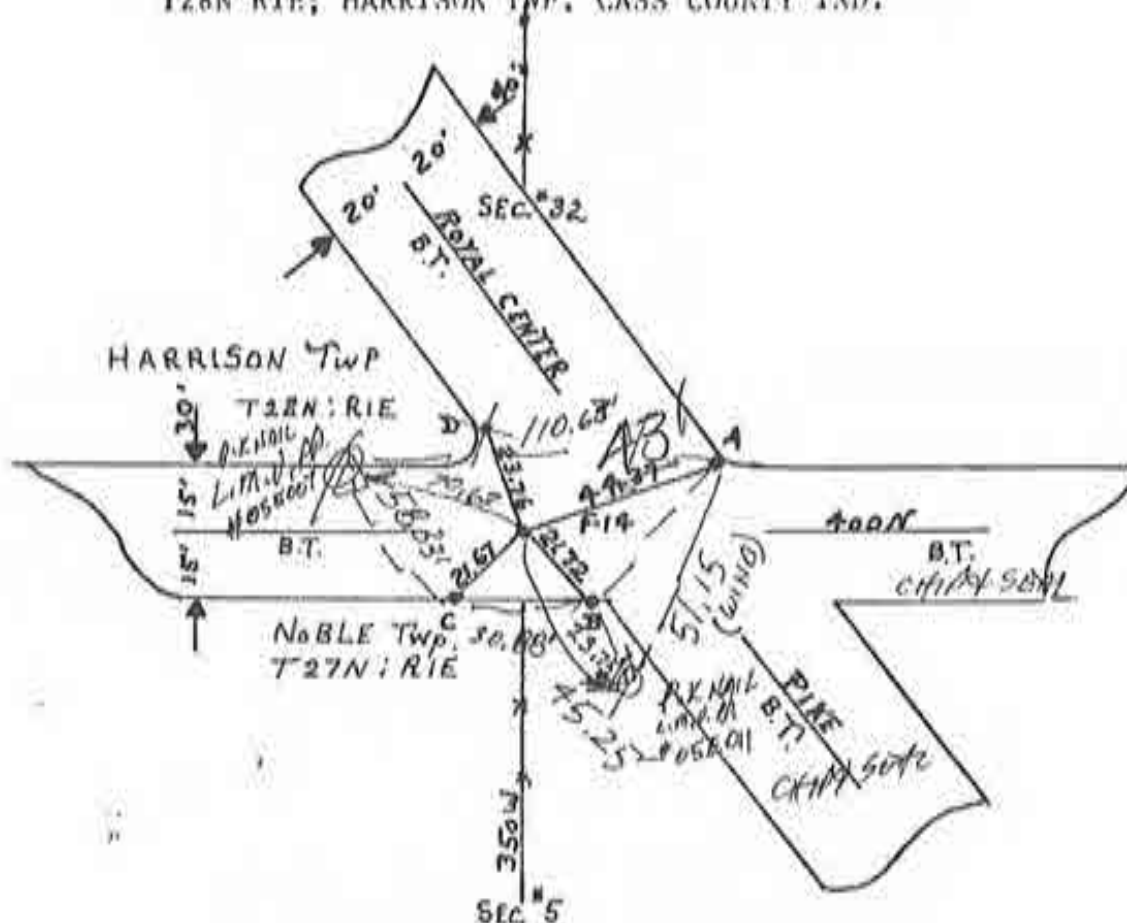
3. THURS. 1 FEB '90 SET
RR SPIKE W/CENTER
PUNCH @ STONE REFS
-NOTE! ROAD NOT PATCHED
YET. FINAL DEPTH ~ 0.3'

WEST 1/4 COR. SEC. 20

Corner E-15 2009 Project

~~E-9~~

A COMMON QUARTER CORNER: SW COR. SE $\frac{1}{4}$ SEC. #32
T28N R1E; HARRISON TWP. CASS COUNTY IND.



QUARTER COR. STONE GONE: ESTABLISHED SAID
W CORNER IN LINE WITH MID. SEC. LINE FENCE.
SET A MAG REF PIN FOR $\frac{1}{4}$ CORNER HAVING

16" COVER: SET FOUR MAG REF PINS: 1, THURS, 11 JAN '90 DEL
 RLS 0537 F. PANICIO;
 SET RR. SPIRE W/CENTER
 PUNCH e "B" & "C" INTERSECT.
 "D" MISSING SET 2 NEW
 REFS (PINNALS IN POLES).
 RADI AS FOLLOWS:
 F-14-A=44.37'
 F-14-B=21.72'
 F-14-C=21.67'
 F-14-D=23.76'

NOBLE
 N $\frac{1}{4}$ COR SEC 5



1/2 SCALE

1. WEDS. 6 DEC. 89 OLA RLS 0537, F. PANICI ϕ ;
FOUND RR. SPIKE @ R/W SPALT, SET REFS W/ L
DIG. FOUND SPIKE @ REFS #1 = 177.20';
#2 = 65.65'; #3 = 21.86'.

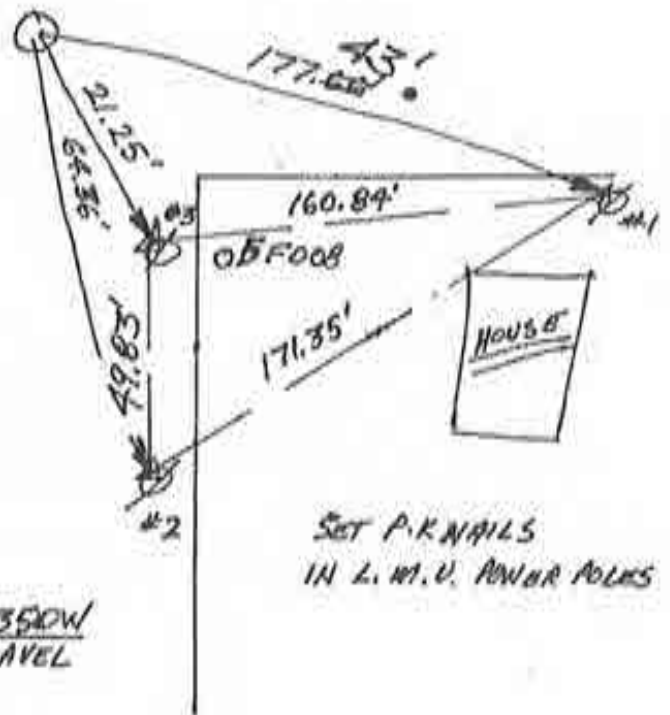


CR 300N
GRAVEL



MON 22 JAN '90 - FOUND 2'
ONE OBLONG STONE WITH
POINT UP - \approx 1' THICK WITH
NO MARKINGS; LOWERED \approx
2' WITH REFS TAKE BEFORE
MOVE; WILL SET RR. S. W/ C. P.
@ STONE REFS.

3. SAT 3 FEB '90 - SET
RR. SPIKE W/ CENTER PUNCH
@ STONE'S REFS. SPIKE
@ ϕ . 2' DEEP.



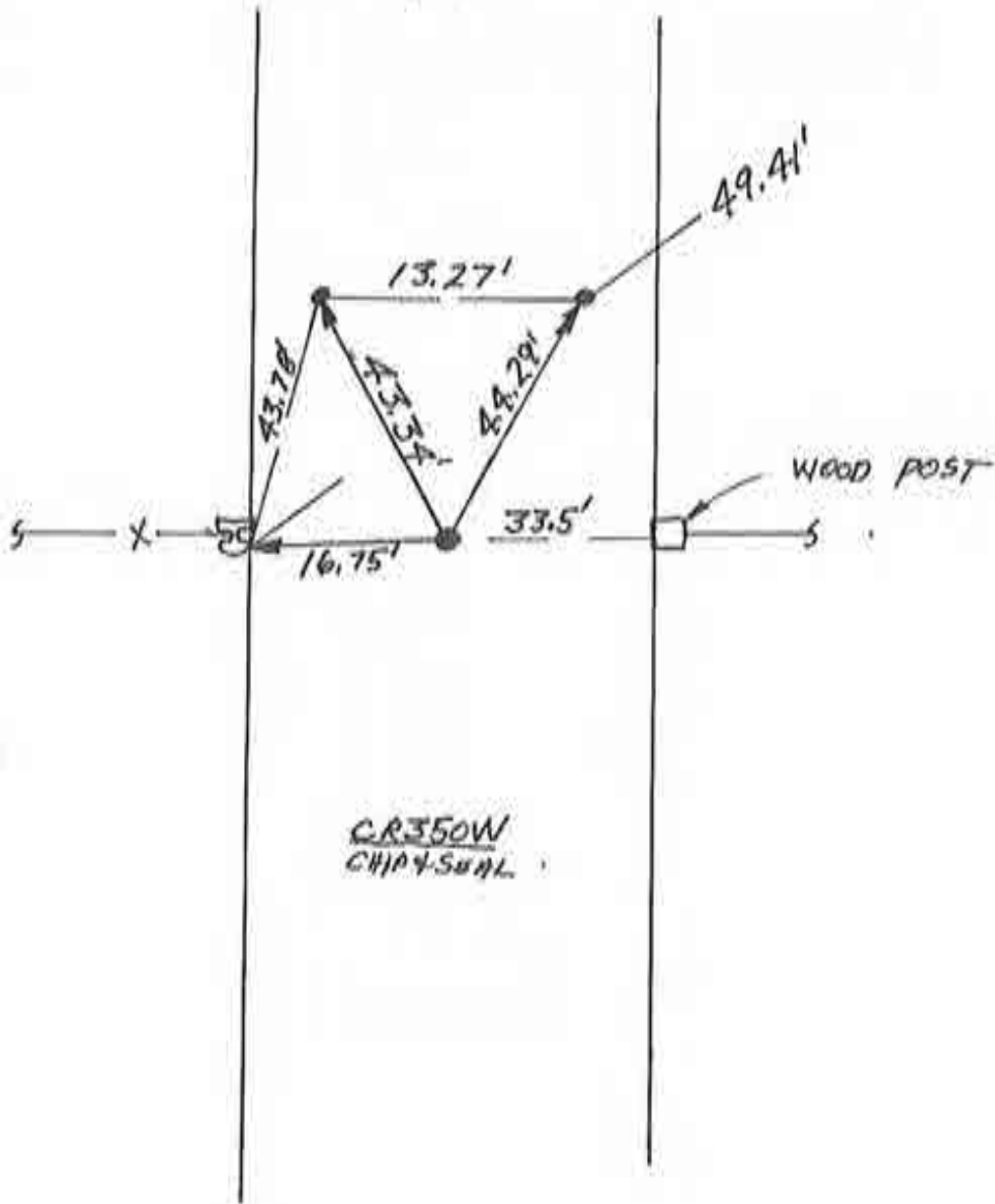
CR 350W
GRAVEL

SET P.K. NAILS
IN L. W. V. POWER POLES

NORTH 1/4 COR SEC. 8

N
↑
SCALE

1. WEOS 6 DEC. '07 OLA ALS 0587, F. PANICL Φ;
NO METAL SOUNDING; SET RR. SPIKE W/ CENTER
PUNCH C R/W SPIT Φ C FENCE LINES, SET
REFS.



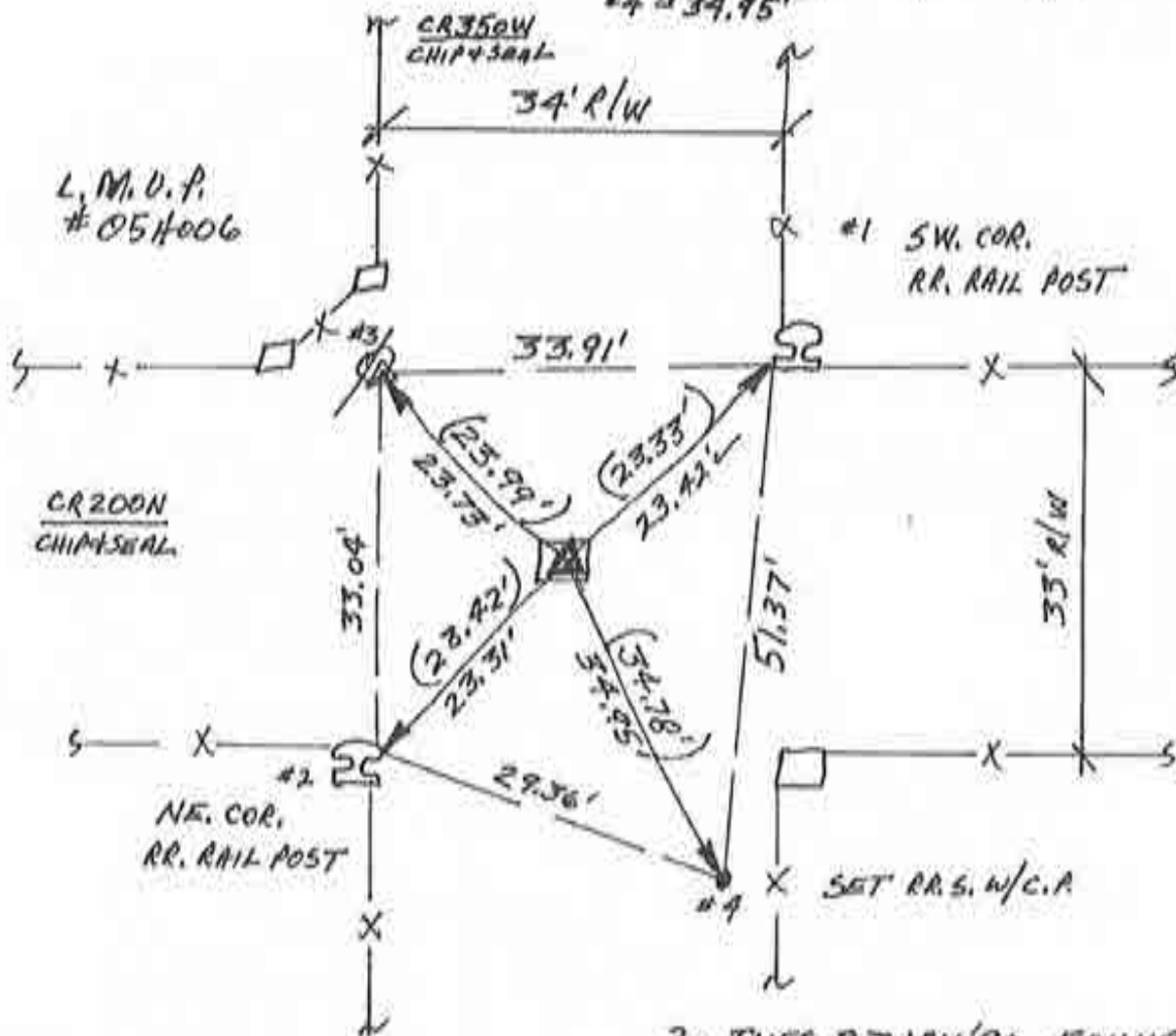
CENTER SEC B

Corner G-7 2009 Project

E-5

N
↑
10 SCALE

1. WEDS. 6 DEC '89 PLR ALS 0537, F. PANIC & J. FOUND P.K. NAIL @ C SPLIT IN R/W @ HUMP IN ROAD. HUMP APPEARS TO BE STONE HEAVING PAVEMENT. WILL DIG @ HUMP.
- FOUND P.K. REFS #1 = 23.42'; #2 = 23.31'; #3 = 23.73'; #4 = 34.95'



#2 NOTES CONT'A

- POINT OF STONE LIES TO EAST OF C MASS; C MASS HITS CRVICE IN STONE.
- STONE'S POINT'S REFS IN PARENTHESIS

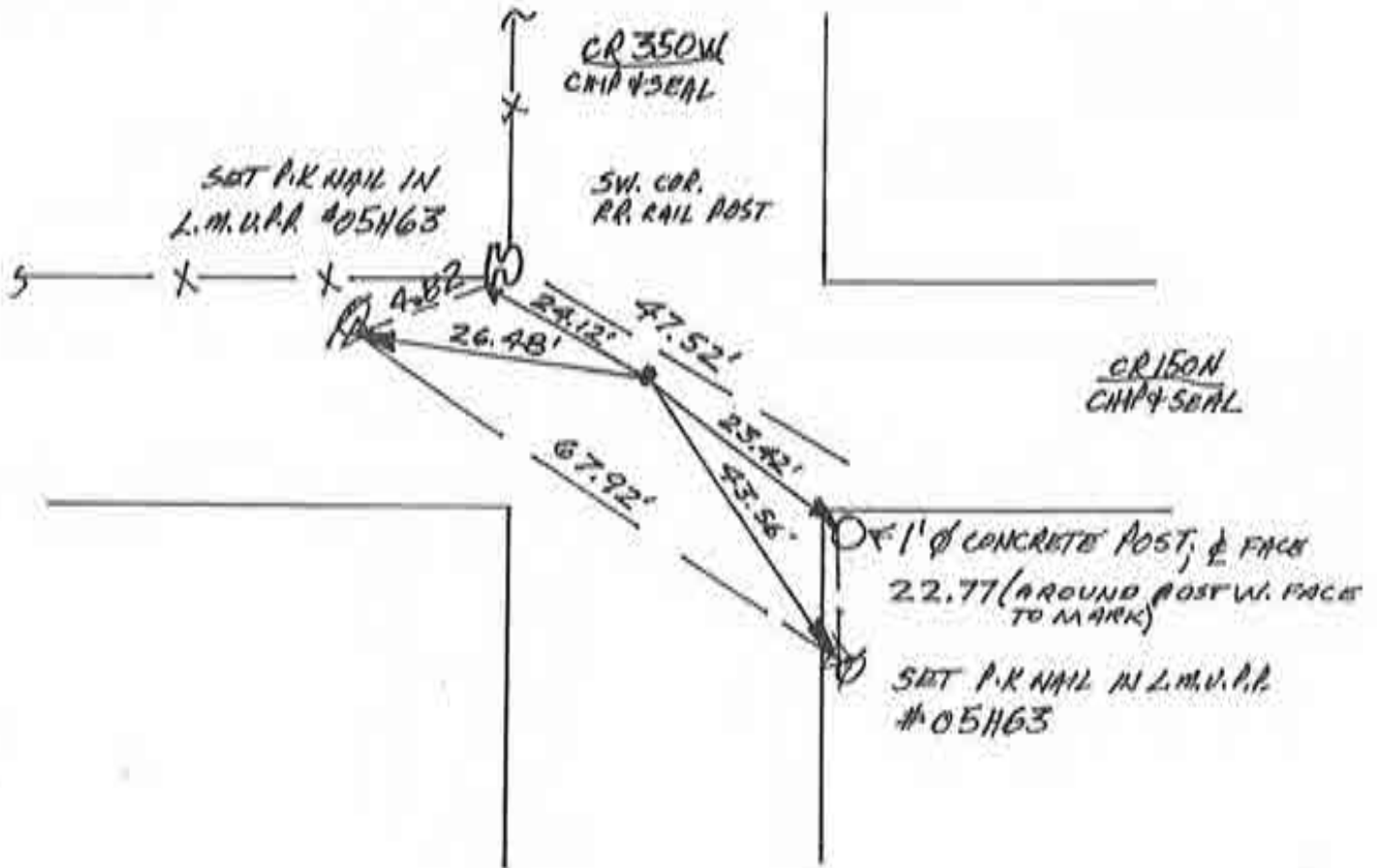
3. THUR. 1 FEB '90 SAT RR SPIKE
1/2 CENTER PUNCH @ NAIL REFS.

2. TUES. 23 JAN '96 FOUND 2'x1.5'x1' TRIANGULAR STONE WITH POINT UP @ C 1' BELOW ROAD SURFACE. NO VISABLE MARKS; REFA. AS SHOWN. WILL SET RR. S. W/C.P. & NAIL BECAUSE NAIL WOULD FIT @ TOP MASS OF STONE & STONE + STATUS QUO = P.K. NAIL

SOUTH 1/4 COR. SEC. 8

N
↑
1/4" SCALE

1. SAT 9 DEC '89 OLA RL5 0537, F. PANICI ϕ ; FOUND
1" ϕ REBAR @ R/W SPILT; SET REFS; WILL NOT DIG.
SET CENTER PUNCH IN REBAR.



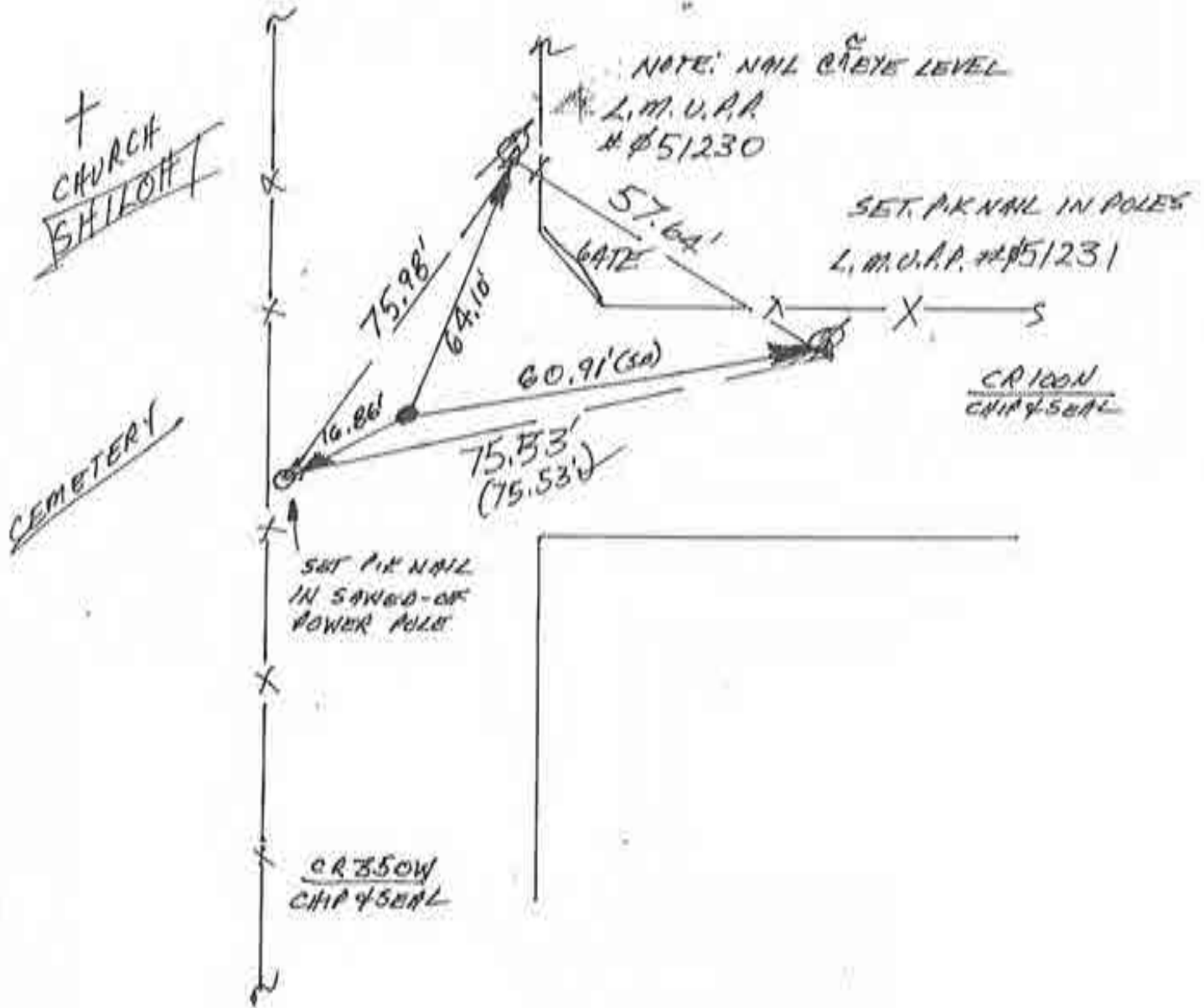
CENTER SEC 17

Corner G-11 2009 Project

~~F-I~~



1. THURS. 4 JAN 90 ^{DLA} RLS 0537, F. PANICI &
 FOUND RR. SPIKE & R/W SPLIT; SET REFS.
 & CENTER PUNCHED SPIKE; HILLY TERRAIN
 IN R/W HAS BEEN CUT $\approx 6'$. DEVELOP-
 MENT AROUND AREA SHOWS RIBBON & FENCE
 CORNERS. $\bullet\bullet$ WILL TAKE FOUND RR. SPIKE
 SINCE ORIGINAL MONUMENT PROBABLY LOST
 WITH ROAD EXCAVATION & IN SUPPORT OF
 STATUS QUA. SPIKE & ROAD SURFACE.



SOUTH 1/4 COR. SEC. 17

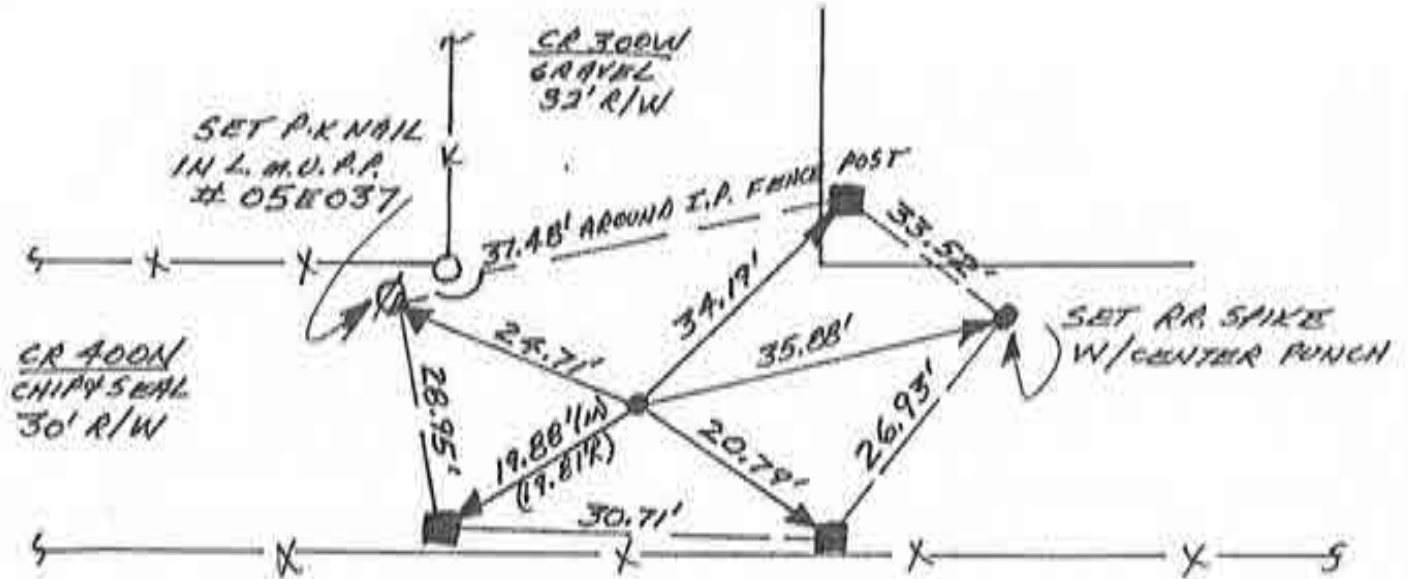
Corner G-13 2009 Project

~~F-3~~



SCALE

1. TUES. 16 JAN '90 DLA RLS 0537, F. PANICI ϕ ;
 FOUND $\approx 2.5'$ ϕ METAL SOUNDING @ CORNER;
 FOUND REFS. "A", "B", "C"; REF "D" MISSING.
 SET P.K. NAIL IN POWER POLE & RR SPIKE W/CENTER
 PUNCH FOR ADD'L. REFS. SET RR SPIKE W/CENTER
 PUNCH FOR CORNER @ "A" & "B" INTERSECT. DISTANCES
 ARE SLOPE OR ALONG GROUND. SET RR SPIKE'S
 UNDER ALUMINUM REF CAPS TO AID SOUNDING.



NE. COR. SEC. 5

Corner I-1 2009 Project

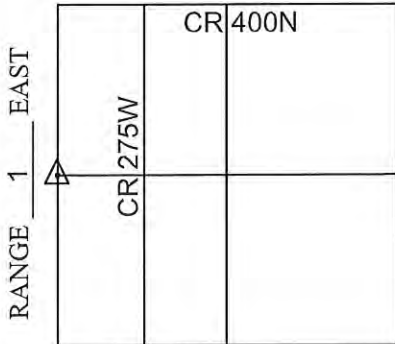
6-2

CORNERSTONE RECORD BOOK

SITE MAP

SECTION 4

TOWNSHIP 27 NORTH



Witnessed by: Willie Elliott

OFFICE OF THE CASS COUNTY SURVEYOR, LOGANSPORT, INDIANA

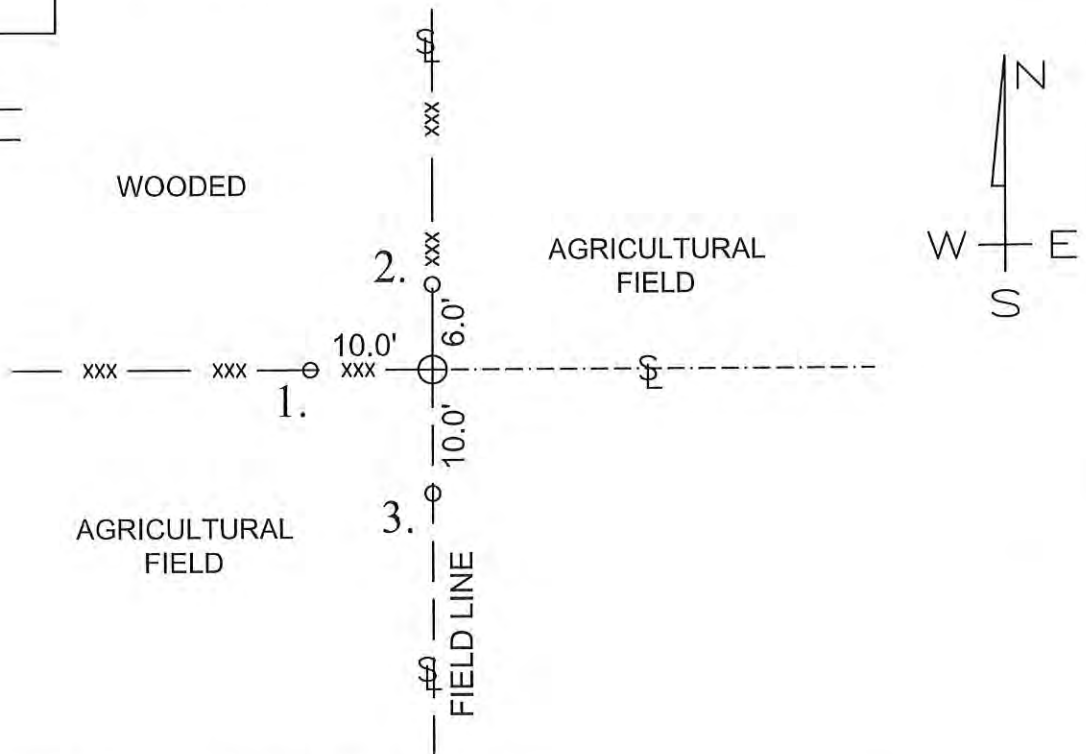
CORNER DESCRIPTION: WEST 1/4 CORNER SEC. 4, TWP-27-N, RNG-1-E

DATE RECOVERED: December 8, 2011

CORNER RECOVERED BY: RANDALL MILLER

SURVEYOR'S REPORT:

THE CASS COUNTY RECORDS PROVIDED NO PRIOR EXCAVATION HISTORY FOR THIS CORNER. ON DECEMBER 8, 2011, AN 8" DIAMETER WOOD POST WAS FOUND WITH A SUBSTANTIAL CONCRETE BASE AT THE INTERSECTION OF FENCE LINES SITUATE NORTH AND WEST FROM ITS LOCATION. THE AREA SURROUNDING THE POST WAS THOROUGHLY SEARCHED AND PROBED. NO MONUMENT OR STONE WAS FOUND. THERE WERE NUMEROUS 5" ± DIAMETER STONES FOUND AROUND THE CONCRETE BASE THAT WERE NOT CONSIDERED TO AN ORIGINAL MONUMENT. NEW REFERENCE MONUMENTATION WAS ESTABLISHED. THE POST REPRESENTS THE BEST AVAILABLE EVIDENCE FOR THE LOCATION OF THE CORNER, AND MEETS THE REQUIREMENTS FOR A COMMON REPORT CORNER LOCATION.



MONUMENT SET: 8" DIAMETER WOOD CORNER POST FOUND

REFERENCES: 1. 5/8" DIAMETER IRON REBAR SET FLUSH WITH GRADE IN FENCE LINE


2. 5/8" DIAMETER IRON REBAR SET FLUSH WITH GRADE IN FENCE LINE

3. 5/8" DIAMETER IRON REBAR SET 1' BELOW GRADE

CERTIFICATION:

I, THE UNDERSIGNED, RANDALL MILLER, A LAND SURVEYOR REGISTERED IN THE STATE OF INDIANA UNDER I.C. 25-31, DO HEREBY CERTIFY THAT I HAVE RECOVERED THE CORNER HEREON SHOWN AND DESCRIBED.

Randall Miller
 RANDALL D. MILLER
 R.L.S. #880001

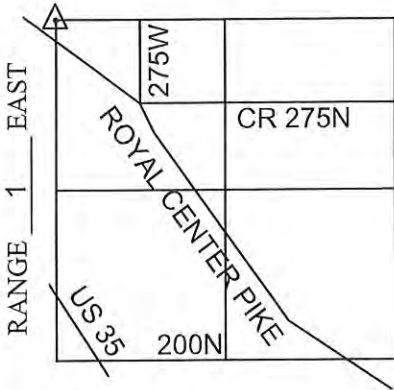


CORNERSTONE RECORD BOOK

SITE MAP

SECTION 9

TOWNSHIP 27 NORTH



Witnessed by: Willie Elliott

OFFICE OF THE CASS COUNTY SURVEYOR, LOGANSPORT, INDIANA

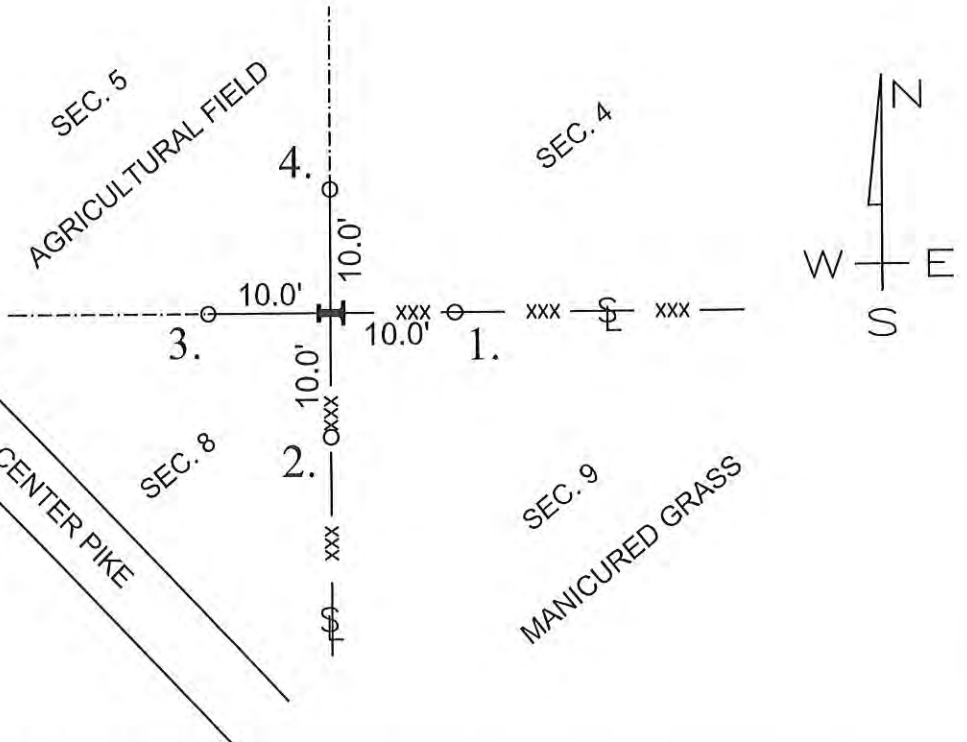
CORNER DESCRIPTION: NW CORNER SEC. 9, TWP-27-N, RNG-1-E

DATE RECOVERED: December 7, 2011

CORNER RECOVERED BY: RANDALL MILLER

SURVEYOR'S REPORT:

THE CASS COUNTY RECORDS PROVIDED NO PRIOR EXCAVATION HISTORY FOR THIS CORNER. ON DECEMBER 7, 2011, A RAILROAD IRON POST WAS FOUND IN A SUBSTANTIAL CONCRETE BASE WITH FENCE LINES SITUATE EAST AND SOUTH FROM THE ITS LOCATION. THE AREA SURROUNDING THE POST WAS THOROUGHLY SEARCHED AND PROBED. NO STONE OR EVIDENCE WAS FOUND. NEW REFERENCE MONUMENTATION WAS ESTABLISHED. THE POST REPRESENTS THE BEST AVAILABLE EVIDENCE FOR THE LOCATION OF THE CORNER, AND MEETS THE REQUIREMENTS FOR A COMMON REPORT CORNER LOCATION.



MONUMENT SET: RAILROAD IRON POST FOUND

REFERENCES: 1. 5/8" DIAMETER IRON REBAR SET FLUSH WITH GRADE IN FENCE

2. 5/8" DIAMETER IRON REBAR SET FLUSH WITH GRADE IN FENCE


3. 5/8" DIAMETER IRON REBAR SET 1' BELOW GRADE

4. 5/8" DIAMETER IRON REBAR SET 1' BELOW GRADE

CERTIFICATION:

I, THE UNDERSIGNED, RANDALL MILLER, A LAND SURVEYOR REGISTERED IN THE STATE OF INDIANA UNDER I.C. 25-31, DO HEREBY CERTIFY THAT I HAVE RECOVERED THE CORNER HEREON SHOWN AND DESCRIBED.

Randall Miller
RANDALL D. MILLER
 R.L.S. #880001

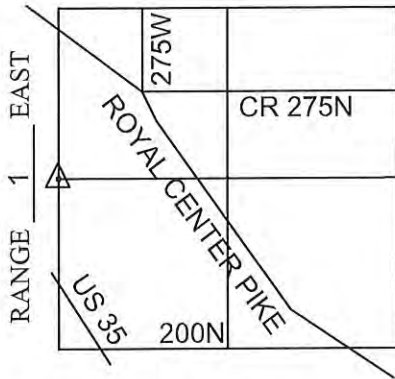


CORNERSTONE RECORD BOOK

SITE MAP

SECTION 9

TOWNSHIP 27 NORTH



Witnessed by: Willie Elliott

OFFICE OF THE CASS COUNTY SURVEYOR, LOGANSPORT, INDIANA

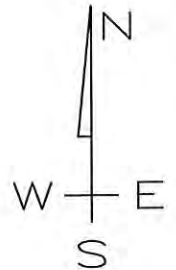
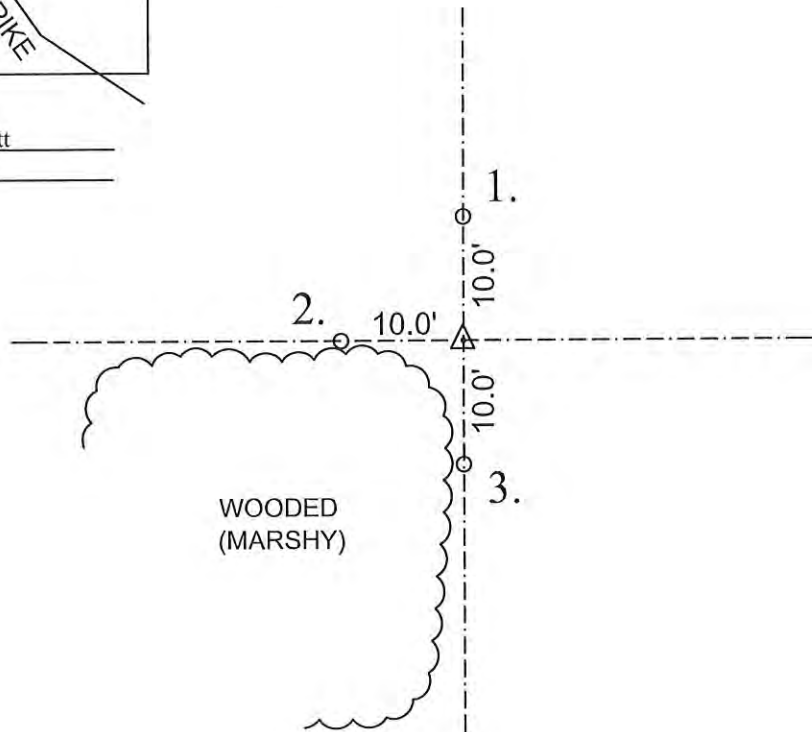
CORNER DESCRIPTION: WEST 1/4 CORNER SEC. 9, TWP-27-N, RNG-1-E

DATE RECOVERED: December 7, 2011

CORNER RECOVERED BY: RANDALL MILLER

SURVEYOR'S REPORT:

THE CASS COUNTY RECORDS PROVIDED NO PRIOR EXCAVATION HISTORY FOR THIS CORNER. ON DECEMBER 7, 2011, NO PHYSICAL EVIDENCE WAS FOUND AFTER EXCAVATION OF THE PROBABLE LOCATION OF THE CORNER. THE CORNER WAS SET IN ACCORDANCE WITH THE BUREAU OF LAND MANAGEMENT PRINCIPLES AND PRACTICES IN RELATIONSHIP WITH LOCAL AREA EVIDENCE, WHICH WAS UTILIZED FOR AREA PROPERTY CORNERS PRIOR TO THE OBLITERATION OF THE CORNER MONUMENT.



MONUMENT SET: 5/8" DIAMETER IRON REBAR SET

REFERENCES: 1. 5/8" DIAMETER IRON REBAR SET


2. 5/8" DIAMETER IRON REBAR SET

3. 5/8" DIAMETER IRON REBAR SET

CERTIFICATION:

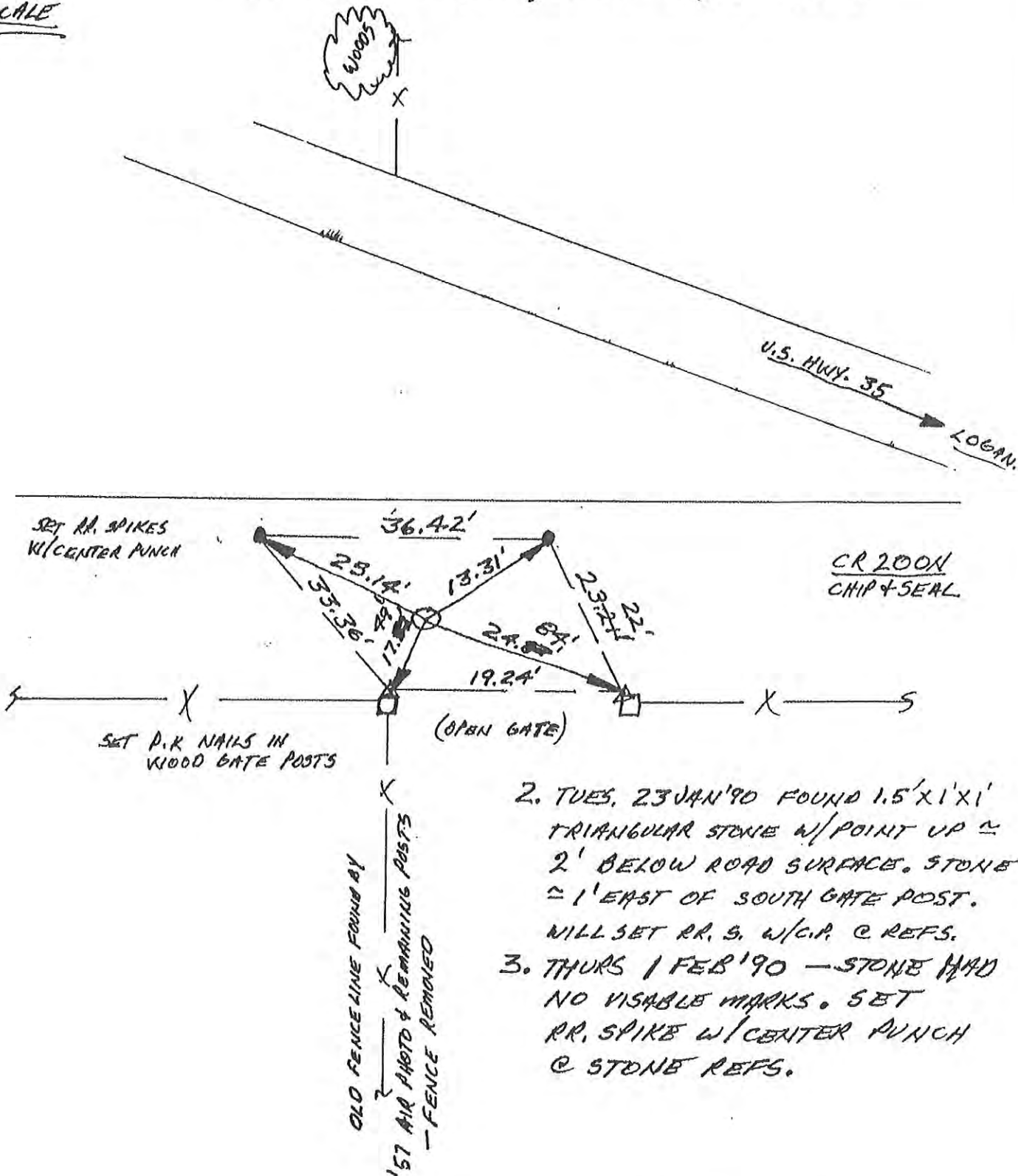
I, THE UNDERSIGNED, RANDALL MILLER, A LAND SURVEYOR REGISTERED IN THE STATE OF INDIANA UNDER I.C. 25-31, DO HEREBY CERTIFY THAT I HAVE RECOVERED THE CORNER HEREON SHOWN AND DESCRIBED.

Randall Miller
RANDALL D. MILLER
R.L.S. #880001



N
↑
SCALE

1. FRI. 5 JAN '89 OLA. RLS 0537, F. PANICI ϕ ;
NO METAL SOUNDING; WILL DIG; SET REFS.



2. TUES. 23 JAN '90 FOUND 1.5' x 1' x 1'
TRIANGULAR STONE W/ POINT UP \approx
2' BELOW ROAD SURFACE. STONE
 \approx 1' EAST OF SOUTH GATE POST.
WILL SET RR. S. W/C.P. @ REFS.
3. THURS 1 FEB '90 - STONE HAD
NO VISABLE MARKS. SET
RR. SPIKE W/CENTER PUNCH
@ STONE REFS.

S.W. COR. SEC. 9

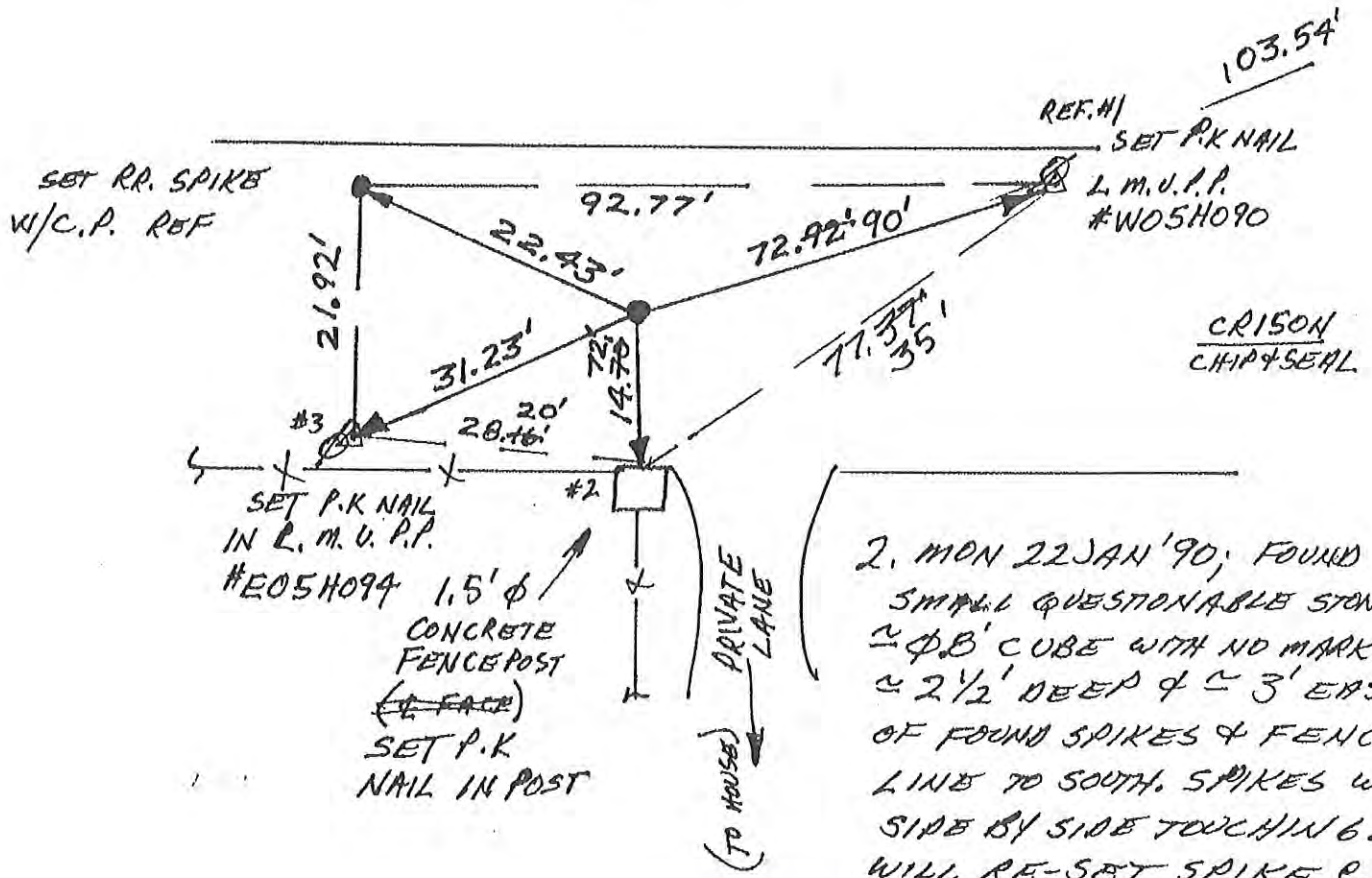
Corner I-9 2009 Project

G-6

N
 ↑
 SCALE

1. SAT 9 DEC '89 OLA RLS 0537, F. PANICI φ;
 FOUND DISTINCT METAL SOUNDING @ ≈ R/W SPLIT;
 SET REFS.; WILL DIG; SOUNDING'S REFS #1 = 72.92'; #2 = 14.70';
 #3 = 31.23'

OLD FENCE LINE
 ≈ 1/4 MILE



CRISON
 CHIP & SEAL

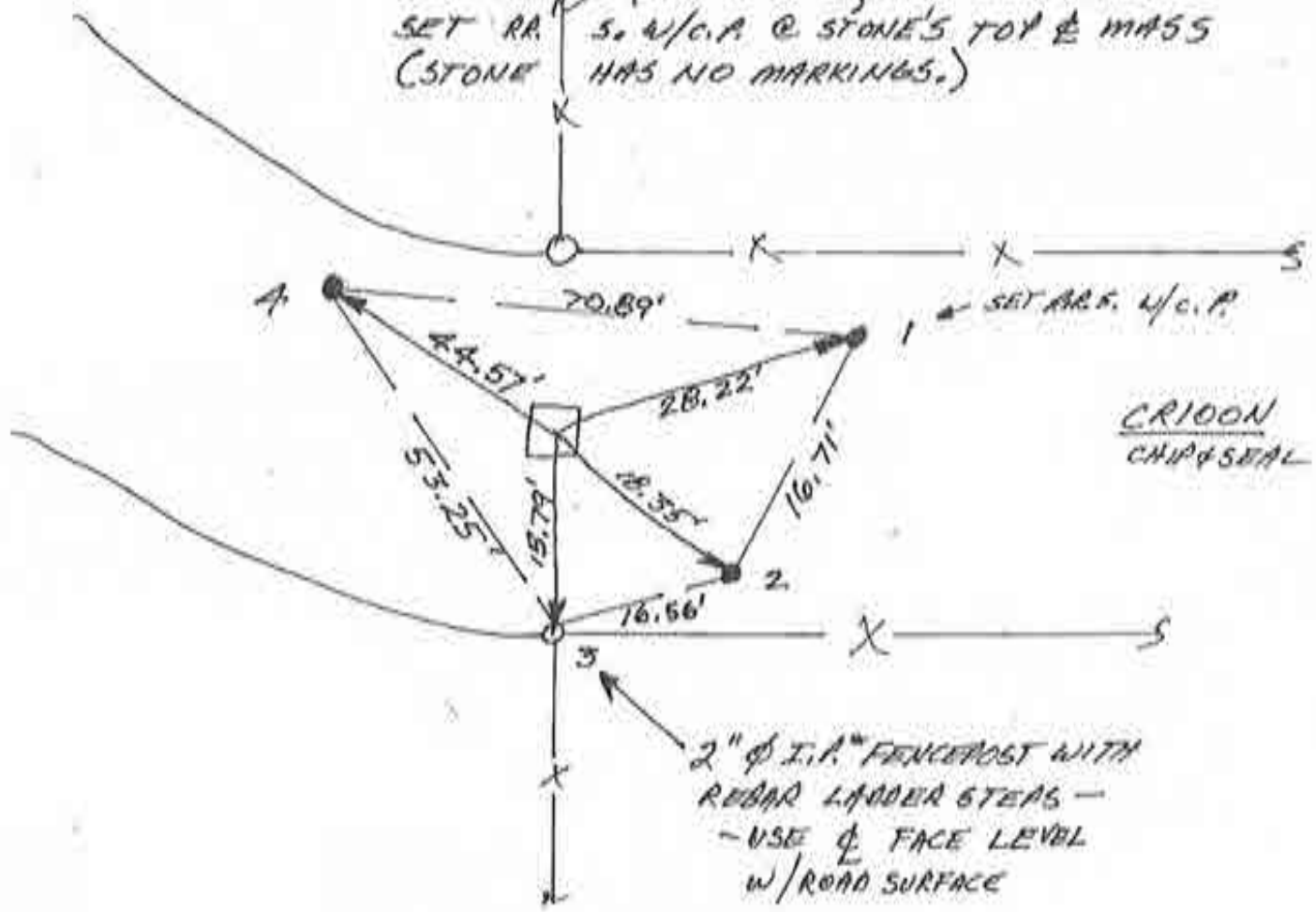
2. MON 22 JAN '90; FOUND SMALL QUESTIONABLE STONE ≈ φ B' CUBE WITH NO MARKINGS ≈ 2 1/2' DEEP & ≈ 3' EAST OF FOUND SPIKES & FENCE LINE TO SOUTH. SPIKES WERE SIDE BY SIDE TOUCHING. WILL RE-SET SPIKE @ SURFACE. - CAUTION OLD, FOUND SPIKES WERE ACCIDENTLY LOST IN PIT.

3. FRI. 2 FEB '90 SET RR. SPIKE W/CENTER PUNCH @ FOUND SPIKES' REFS., SET SPIKE REF. - USE REF. DIST. ON MAP

EAST 1/4 COR. SEC. 17

N
 7 SCALE

1. THURS. 4 JAN '90 DLA RLS 0537, F. PANICI ϕ ; FOUND RR. SPIKE @ ROAD SURFACE; SET REFS. & CENTER PUNCHED FOUND SPIKE; WILL DIG 4. 45.93; 1. 27.00'; 2. 17.04'; 3. 15.33'.
2. MON 22 JAN '90 FOUND TRIANGULAR PILLAR WITH POINT DOWN & 1' SQUARE FLAT, MILLED SURFACE FACING UP @ 1.5' BELOW SURFACE. STONE IS 2' LONG & QUITE HEAVY, & UNDISTURBED. WILL SET RR. S. W/C.A @ STONE'S TOP & MASS (STONE HAS NO MARKINGS.)



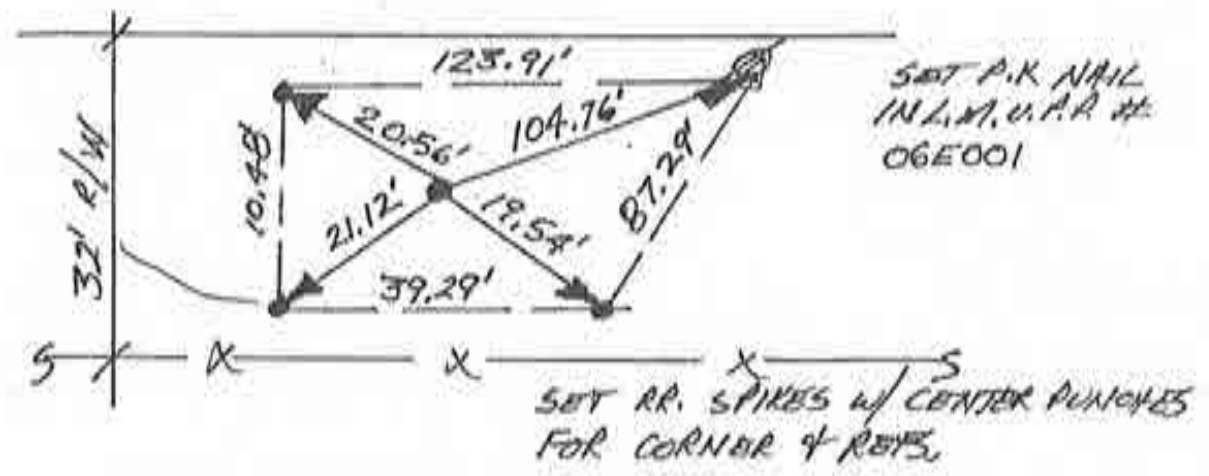
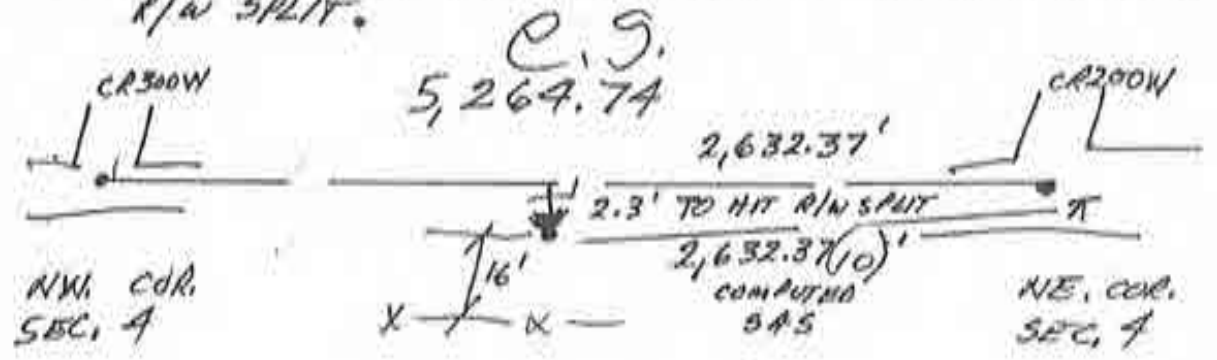
3. FRI 2 FEB '90 SET RR. SPIKE W/CENTER PUNCH @ STONE REFS.

SE. COR. SEC. 17

~~6-8~~

N
↑
SCALE

1. WEDS. 24 JAN '90 OLA RLS 0537, F. PANICI & PAT BROWN C BACKHOE. DUG EXTENSIVELY, 12' X 4' X 3' DEEP HOLE, NO POST, NO PIT, NO STONES; ~~THE~~ DIB IS LOCATED @ 1/2 MILE SPLIT BY WHEEL & TWO AIR PHOTO INTERPRETATIONS ⇒ THE LARGE 12' X 4'. INDIGENOUS SOIL IS HEAVY, BLACK, FERTILE MATERIAL WITH ≈ 2' BACKFILL. FOUND SMALL, DECAYED, ^{NON-DISCRETE} WOOD SOURCE IN MIDDLE OF PIT & A HORSESHOE NEAR WEST END OF PIT. PAINTED THESE LOCATIONS REFS ON ROAD SURFACE, WILL VERIFY ANY CORRELATION WITH E.O.M. SINGLE PROPORTION.
2. SUN 4 FEB '90 SET RR SPIKE @ E-W DIST. SPLIT & R/W SPLIT.



- SPIKE & 1' BELOW SURFACE
- LOCATION IS EXACTLY WHERE HORSESHOE WAS FOUND IN THE PIT

NORTH 1/4 COR. SEC. 4

Corner K-1 2009 Project

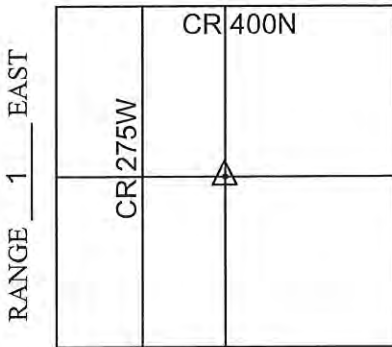
H-2

CORNERSTONE RECORD BOOK

SITE MAP

SECTION 4

TOWNSHIP 27 NORTH



RANGE 1 EAST

OFFICE OF THE CASS COUNTY SURVEYOR, LOGANSPORT, INDIANA

CORNER DESCRIPTION: CENTER OF SEC. 4, TWP-27-N, RNG-1-E

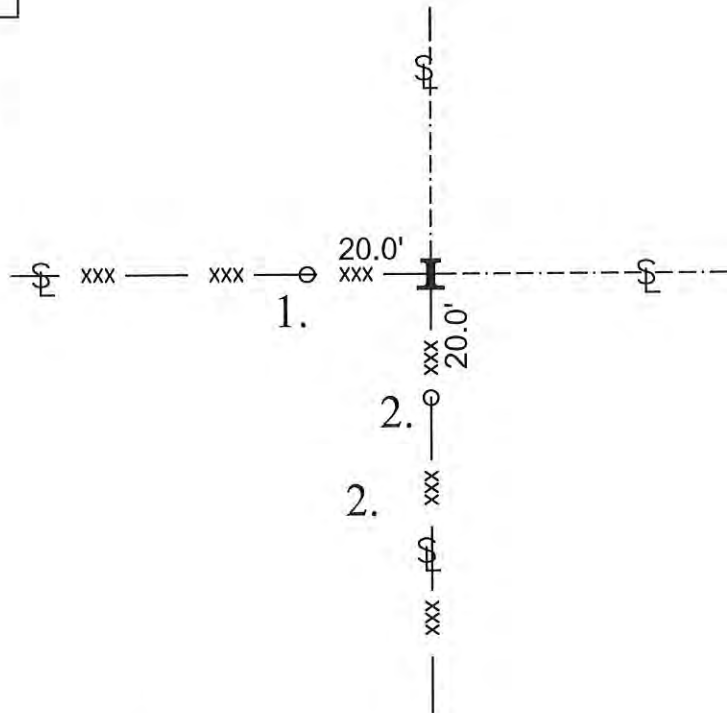
DATE RECOVERED: February 2, 2012

CORNER RECOVERED BY: RANDALL MILLER

SURVEYOR'S REPORT:

THE CASS COUNTY RECORDS PROVIDED NO PRIOR EXCAVATION HISTORY FOR THIS CORNER. ON FEBRUARY 2, 2012 A RAILROAD IRON POST WAS FOUND WITH A SUBSTANTIAL 4' DIAMETER CONCRETE BASE AT THE INTERSECTION OF FENCE LINES SITUATE SOUTH AND WEST FROM ITS LOCATION. THE AREA SURROUNDING THE CONCRETE BASE WAS THOROUGHLY SEARCHED AND PROBED. NO MONUMENT OR STONE WAS FOUND. NEW REFERENCE MONUMENTATION WAS ESTABLISHED. THE POST REPRESENTS THE BEST AVAILABLE EVIDENCE FOR THE LOCATION OF THE CORNER, AND MEETS THE REQUIREMENTS FOR A COMMON REPORT CORNER LOCATION.

Witnessed by: Willie Elliott
Mike Grooms




MONUMENT SET: RAILROAD IRON POST FOUND IN 4' DIA. CONCRETE BASE

- REFERENCES:
1. 5/8" DIAMETER IRON REBAR SET FLUSH WITH GRADE IN FENCE LINE
 2. 5/8" DIAMETER IRON REBAR SET FLUSH WITH GRADE IN FENCE LINE
 3. _____

CERTIFICATION:

I, THE UNDERSIGNED, RANDALL MILLER, A LAND SURVEYOR REGISTERED IN THE STATE OF INDIANA UNDER I.C. 25-31, DO HEREBY CERTIFY THAT I HAVE RECOVERED THE CORNER HEREON SHOWN AND DESCRIBED.

Randall Miller
RANDALL D. MILLER
R.L.S. #880001

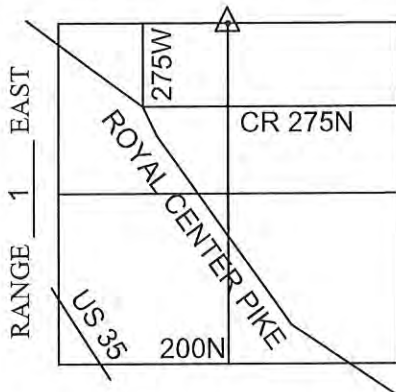


CORNERSTONE RECORD BOOK

SITE MAP

SECTION 9

TOWNSHIP 27 NORTH



Witnessed by: Willie Elliott

OFFICE OF THE CASS COUNTY SURVEYOR, LOGANSPORT, INDIANA

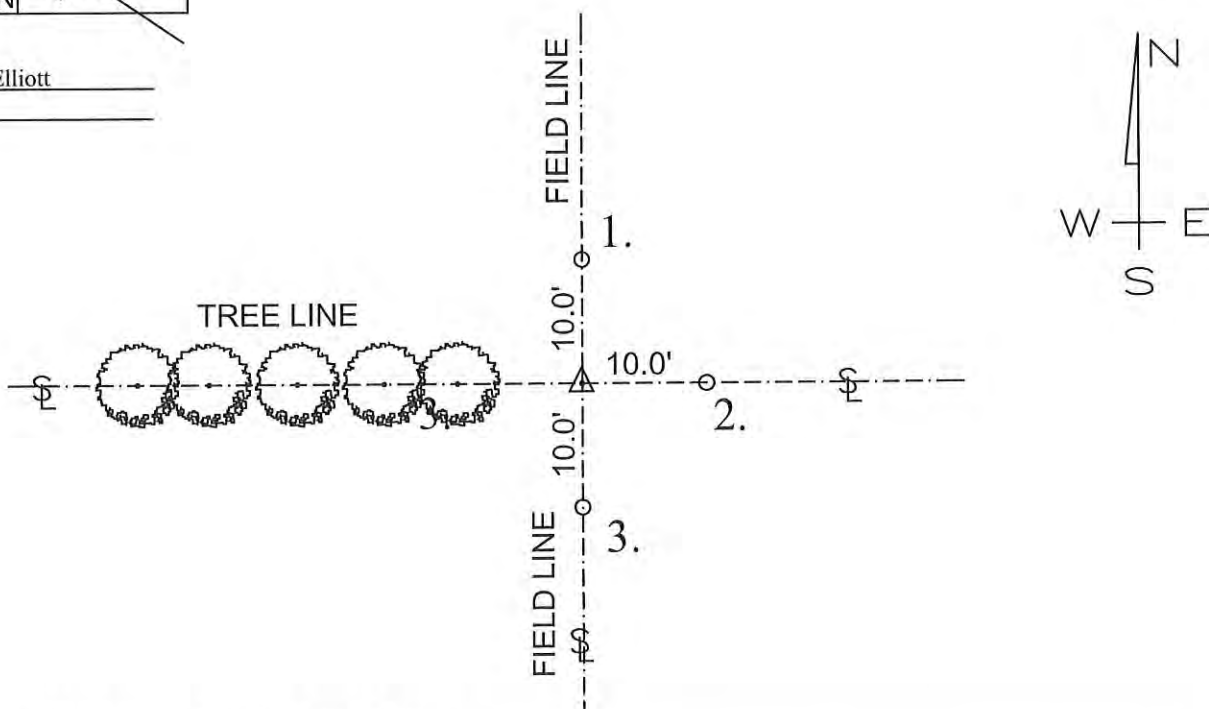
CORNER DESCRIPTION: NORTH 1/4 CORNER SEC. 9, TWP-27-N, RNG-1-E

DATE RECOVERED: December 7, 2011

CORNER RECOVERED BY: RANDALL MILLER

SURVEYOR'S REPORT:

THE CASS COUNTY RECORDS PROVIDED NO PRIOR EXCAVATION HISTORY FOR THIS CORNER. ON DECEMBER 7, 2011, NO PHYSICAL EVIDENCE OR MONUMENTATION WAS FOUND AT THE PROBABLE LOCATION OF THE CORNER. THE POST WAS REMOVED BY K & K FARMS IN 2008. THE FORMER POST LOCATION REPRESENTED THE BEST AVAILABLE LOCATION OF THE CORNER AND MEET THE REQUIREMENTS FOR A COMMON REPORT CORNER LOCATION. THE CORNER WAS SET IN ACCORDANCE WITH THE BUREAU OF LAND MANAGEMENT PRINCIPLES AND PRACTICES IN RELATIONSHIP WITH LOCAL AREA EVIDENCE, WHICH WAS UTILIZED FOR AREA PROPERTY CORNERS PRIOR TO THE OBLITERATION OF THE CORNER MONUMENT. THE AREA WAS THOROUGHLY SEARCHED AND PROBED. NO STONE WAS FOUND.



MONUMENT SET: 5/8" DIAMETER IRON REBAR SET

REFERENCES: 1. 5/8" DIAMETER IRON REBAR SET

2. 5/8" DIAMETER IRON REBAR SET

3. 5/8" DIAMETER IRON REBAR SET

CERTIFICATION:

I, THE UNDERSIGNED, RANDALL MILLER, A LAND SURVEYOR REGISTERED IN THE STATE OF INDIANA UNDER I.C. 25-31, DO HEREBY CERTIFY THAT I HAVE RECOVERED THE CORNER HEREON SHOWN AND DESCRIBED.

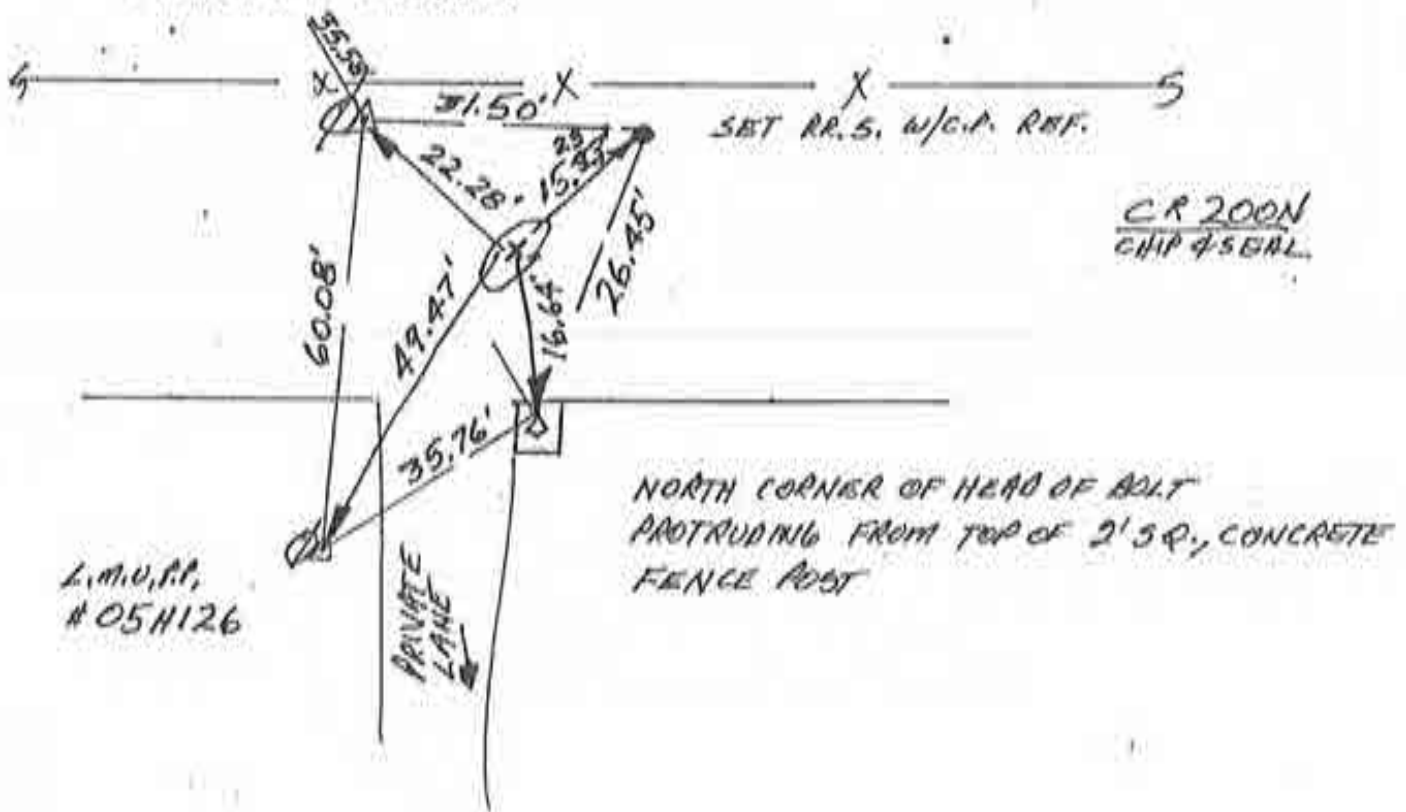
Randall Miller
 RANDALL D. MILLER
 R.L.S. #880001





1. FRI. 5 JAN '90 DLA RLS 0537, F. PANICI ϕ ; NO METAL SOUNDING; SET REFS, WILL DIG.
2. TUS. 23 JAN '90 FOUND 2'X1.5'X1' STONE WITH ϕ . 2' FLAT EDGE UP WITH DISTINCT "4" CHISELED IN TOP FACE - FLAT EDGE; STONE IS WITHASSSED BY A FOOTBALL SIZED STONE LYING ALONG SIDE TO THE EAST. SET REFS @ "4"; WILL SET R.A.S. W/C.P. @ REFS.
3. THUR 1 FEB '90 SET RR SPIKE W/CENTER PUNCH @ STONE REFS. COLD PATCH VERY WET; DIG PUMPING WATER. FUTURE USERS MAY HAVE TO REPLACE SPIKE; *USE REFS*

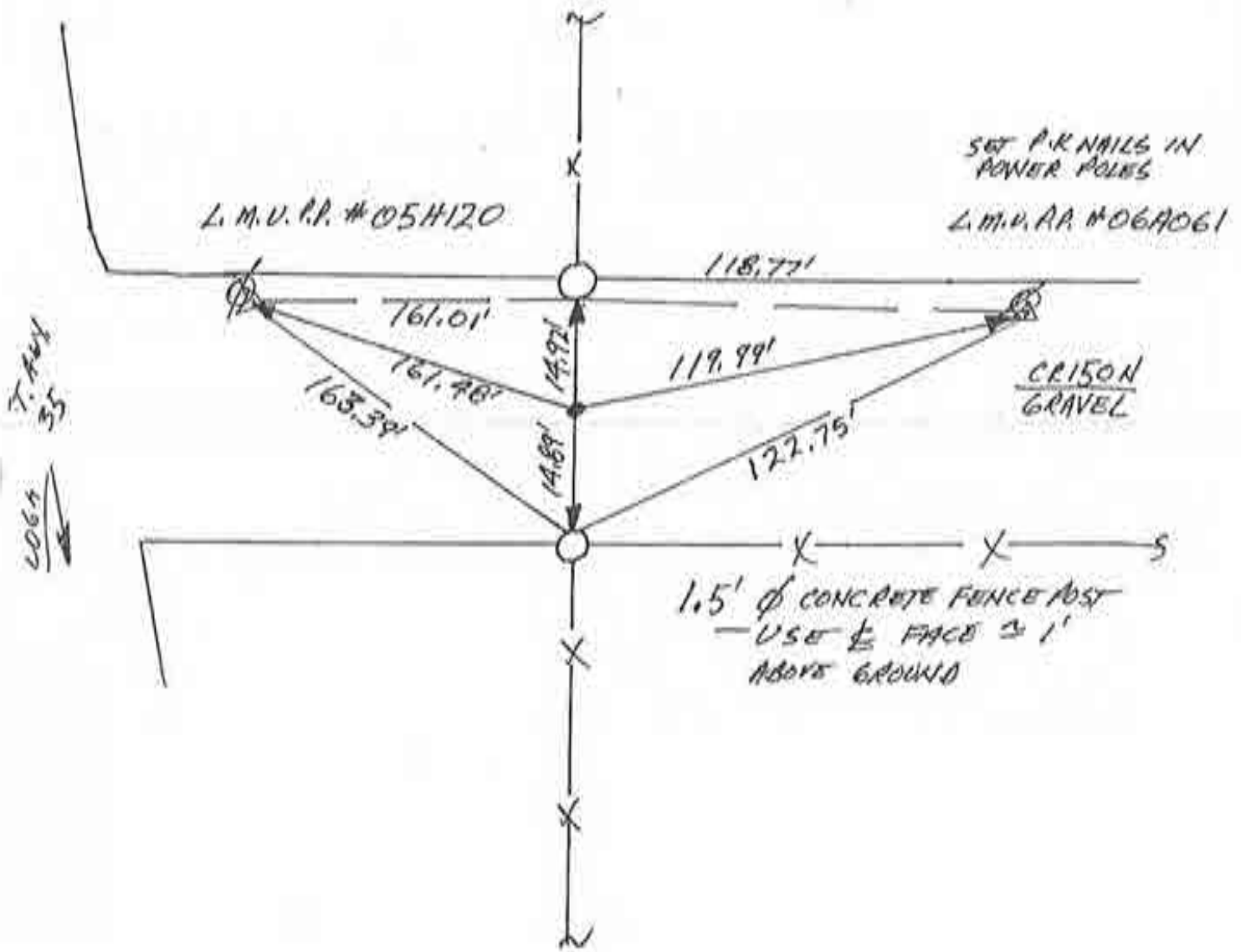
L.M.U.P.A. # 05H127



SOUTH 1/4 COR. SEC. 9

N
↑
NO SCALE

1. WED. 10 JAN '90 DLA RLS 0537, F. PANICIA;
FOUND RR. SPIKE @ R/W SPILT; CENTER
PUNCHED SPIKE & SET REFS; SPIKE ≈
φ, 3' BELOW SURFACE.



CENTER SEC. 16
Corner K-11 2009 Project

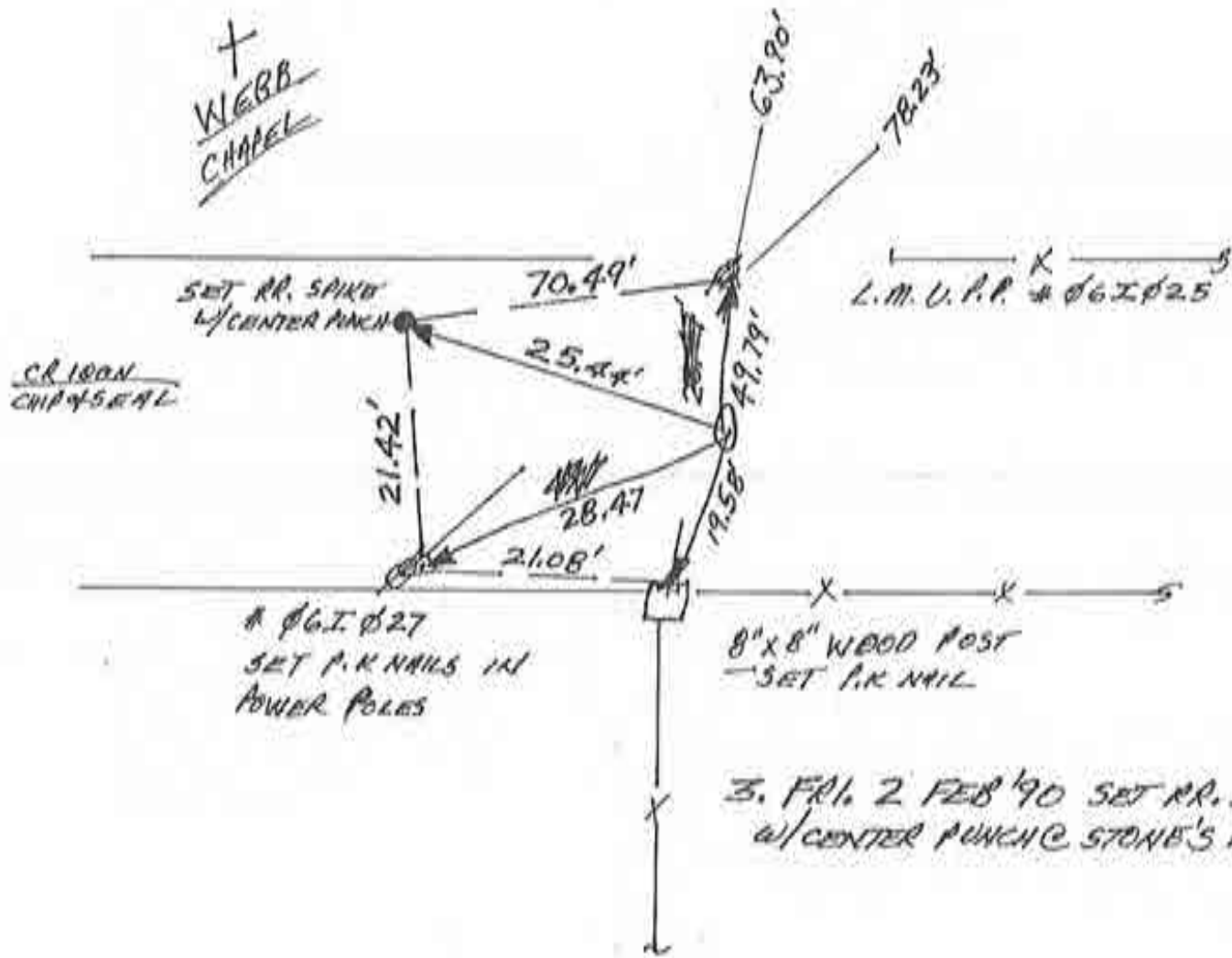
~~HEET~~

N



0 SCALE

1. THURS. 4 JAN '90 OLA RLS 0537, F. PANICI ϕ ; NO METAL SOUNDINGS; SET REFS, WILL DIG
2. MON 22 JAN '90 FOUND $2\frac{1}{2}' \times 1' \times 1'$ ANGULAR STONE WITH POINT UP $\approx 2\frac{1}{2}'$ EAST OF FENCE TO SOUTH $\phi \approx 2\frac{1}{2}'$ DEEP. NO VISABLE MARKINGS; WILL SET RR.S. W/C.A. & STONE REFS.



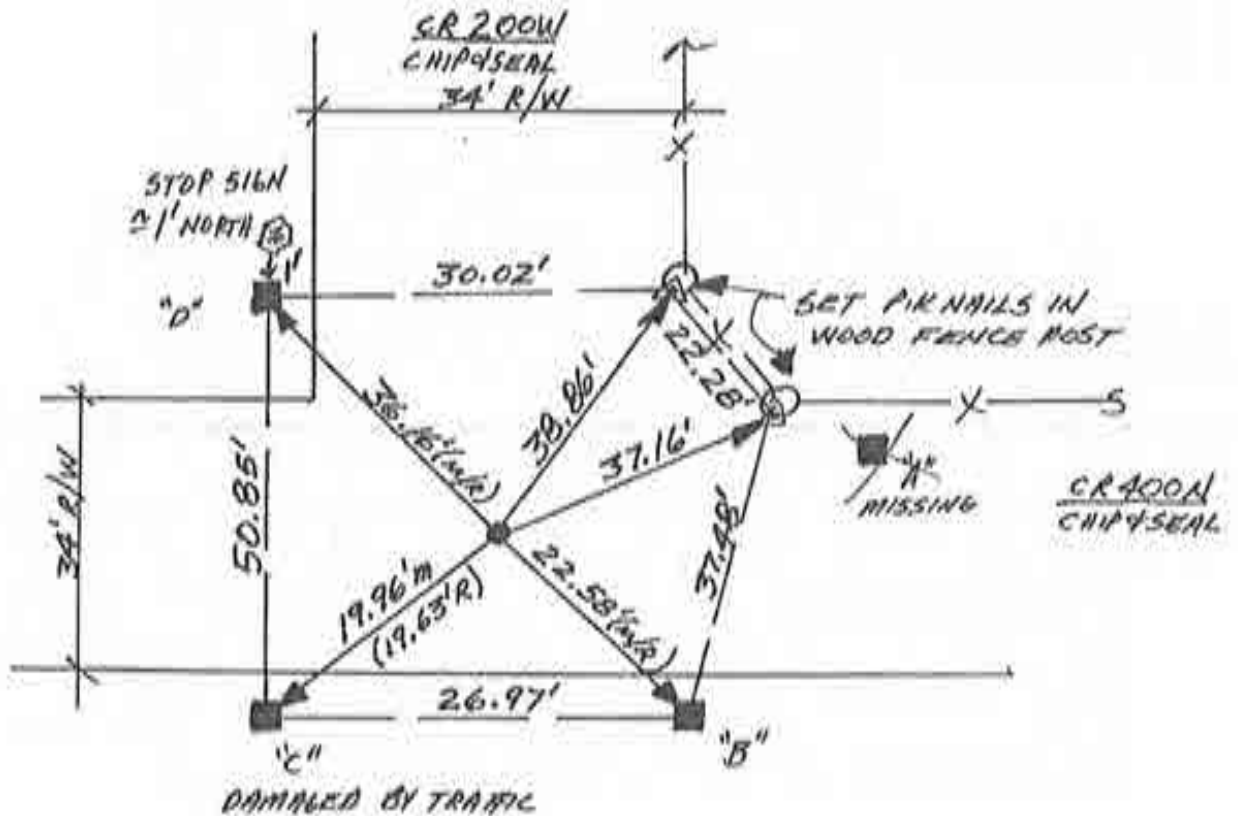
SOUTH 1/4 COR. SEC. 16

Corner K-13 2009 Project

H-B

N
SCALE

1. TUES. 16 JAN '90 OLA RLS 0537, F. PANICI ϕ ; STRONG MAGNETIC SOUNDING $\approx 1' + \phi$; FOUND REFS "A", "C", & "D". REF "A" MISSING. REF "C" PUSHED SOMEWHAT FROM VEHICLES. SET RR. SPIKE W/CENTER PUNCH @ REF "D" + "B" INTERSECT. SET P.I.K NAILS IN WOOD FENCE POST FOR ADD'L. REFS. NOTE: MAGNETIC SOUNDING ALONE IS NOT SPECIFIC ENOUGH BY ITSELF TO SET CORNER. SET RR. SPIKES UNDER ALUMINUM REF. CAPS TO AID SOUNDING



NE. COR. SEC. 4

Corner M-1 2009 Project

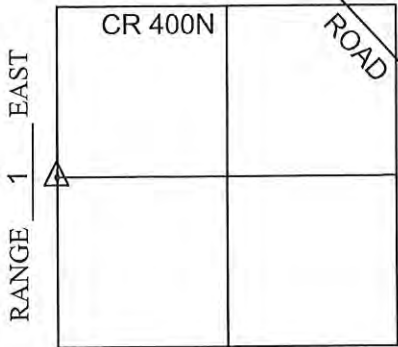
~~FE-2~~

CORNERSTONE RECORD BOOK

SITE MAP

SECTION 3

TOWNSHIP 27 NORTH



OFFICE OF THE CASS COUNTY SURVEYOR, LOGANSPORT, INDIANA

CORNER DESCRIPTION: WEST 1/4 CORNER SEC. 3, TWP-27-N, RNG-1-E

DATE RECOVERED: December 8, 2011

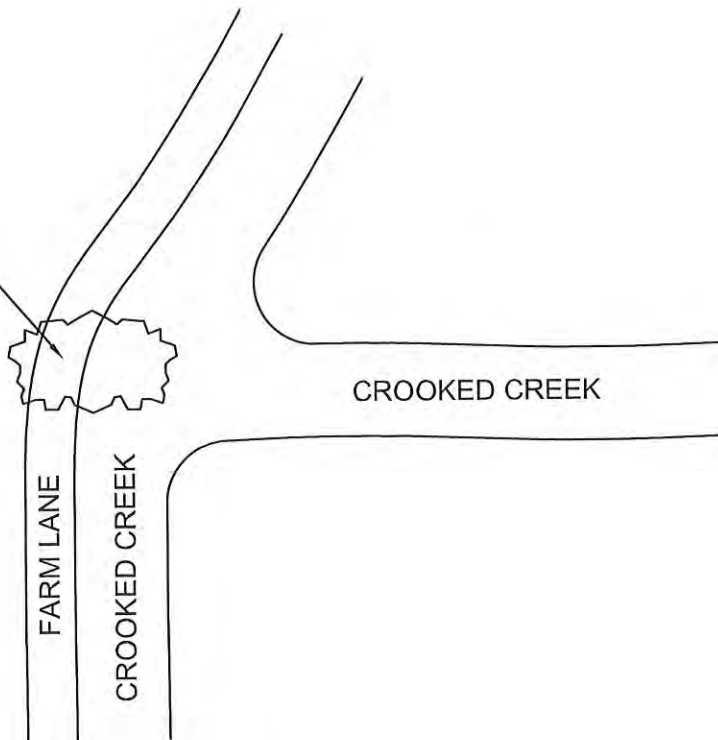
CORNER RECOVERED BY: RANDALL MILLER

SURVEYOR'S REPORT:

THE CASS COUNTY RECORDS PROVIDED NO PRIOR EXCAVATION HISTORY FOR THIS CORNER. ON DECEMBER 8, 2011, THE AREA WAS THOROUGHLY SEARCHED AND NO POST, MONUMENT, OR STONE WAS FOUND. THE FARMER INDICATED THAT THE FENCE LINES HAD BEEN REMOVED AND THE DITCH RECONSTRUCTED APPROXIMATELY 20 YEARS AGO.

Witnessed by: Willie Elliott

AREA THOROUGHLY SEARCHED
NO STONE FOUND



MONUMENT SET: NO POST, MONUMENT OR STONE FOUND

- REFERENCES: 1. _____
 2. _____
 3. _____

CERTIFICATION:

I, THE UNDERSIGNED, RANDALL MILLER, A LAND SURVEYOR REGISTERED IN THE STATE OF INDIANA UNDER I.C. 25-31, DO HEREBY CERTIFY THAT I HAVE RECOVERED THE CORNER HEREON SHOWN AND DESCRIBED.

Randall Miller
 RANDALL D. MILLER
 R.L.S. #880001

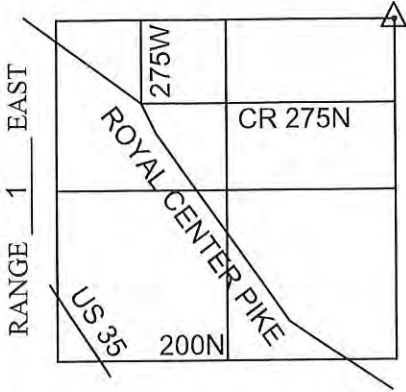


CORNERSTONE RECORD BOOK

SITE MAP

SECTION 9

TOWNSHIP 27 NORTH



Witnessed by: Willie Elliott

OFFICE OF THE CASS COUNTY SURVEYOR, LOGANSPORT, INDIANA

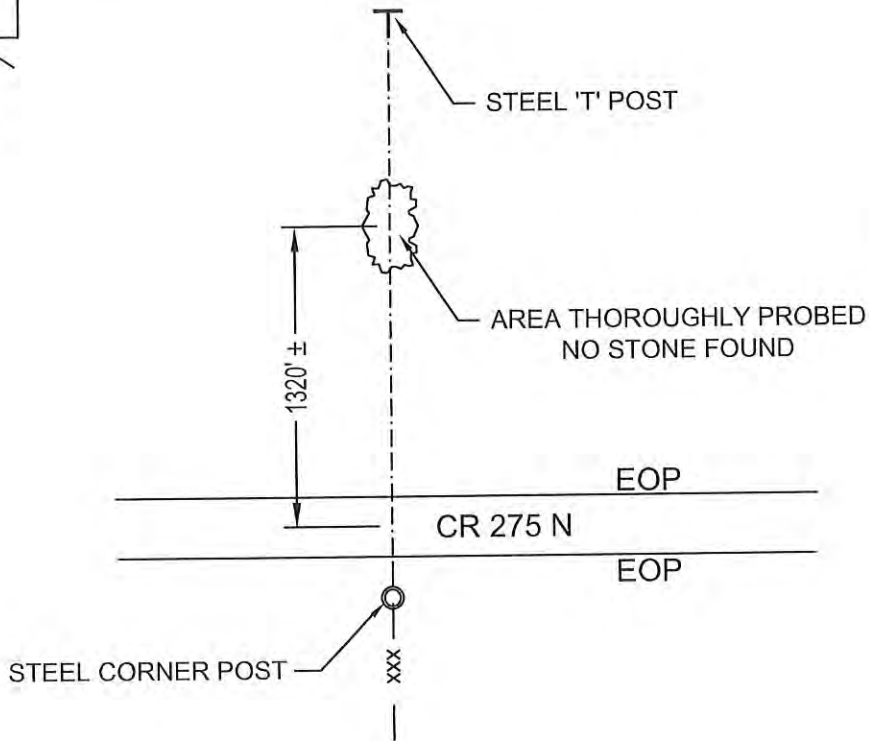
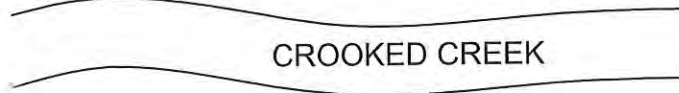
CORNER DESCRIPTION: NE CORNER SEC. 9, TWP-27-N, RNG-1-E

DATE RECOVERED: December 8, 2011

CORNER RECOVERED BY: RANDALL MILLER

SURVEYOR'S REPORT:

THE CASS COUNTY RECORDS PROVIDED NO PRIOR EXCAVATION HISTORY FOR THIS CORNER. ON DECEMBER 8, 2011, NO PHYSICAL EVIDENCE WAS FOUND AT THE APPROXIMATE DISTANCE OF 1320' NORTH OF COUNTY ROAD 275 NORTH. THE AREA WAS THOROUGHLY SEARCHED AND PROBED. NO STONE WAS FOUND.



MONUMENT SET: NO POST, MONUMENT OR STONE FOUND

- REFERENCES: 1. _____
 2. _____
 3. _____

CERTIFICATION:

I, THE UNDERSIGNED, RANDALL MILLER, A LAND SURVEYOR REGISTERED IN THE STATE OF INDIANA UNDER I.C. 25-31, DO HEREBY CERTIFY THAT I HAVE RECOVERED THE CORNER HEREON SHOWN AND DESCRIBED.

Randall Miller
 RANDALL D. MILLER
 R.L.S. #880001

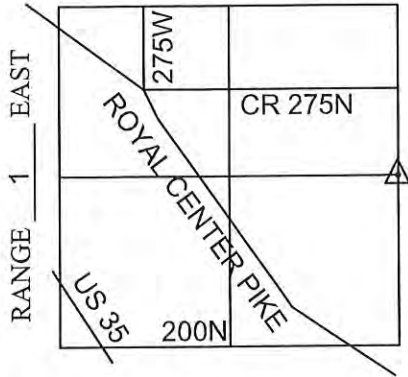


CORNERSTONE RECORD BOOK

SITE MAP

SECTION 9

TOWNSHIP 27 NORTH



Witnessed by: Willie Elliott

OFFICE OF THE CASS COUNTY SURVEYOR, LOGANSPORT, INDIANA

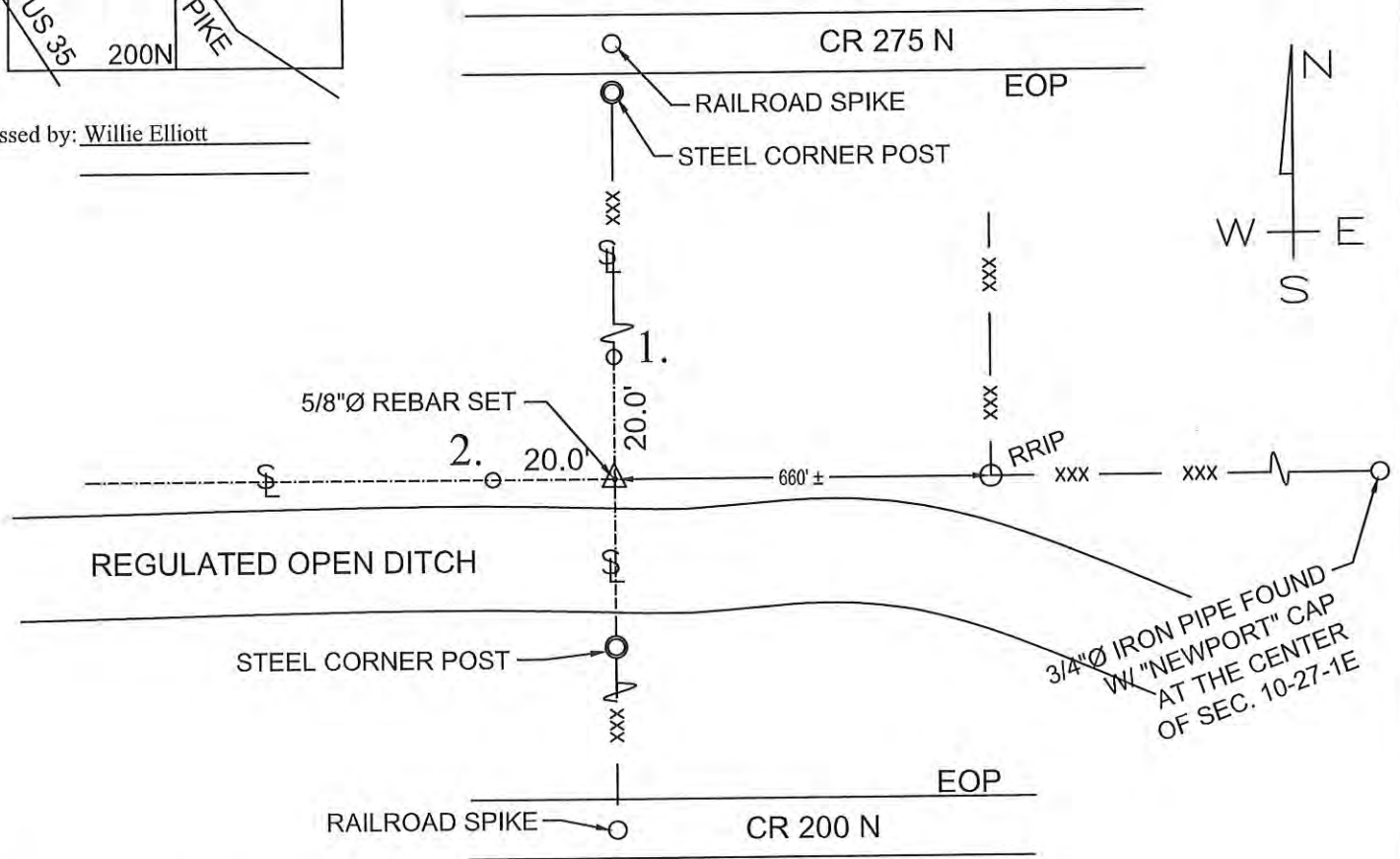
CORNER DESCRIPTION: EAST 1/4 CORNER SEC. 9, TWP-27-N, RNG-1-E

DATE RECOVERED: December 7, 2011

CORNER RECOVERED BY: RANDALL MILLER

SURVEYOR'S REPORT:

THE CASS COUNTY RECORDS PROVIDED NO PRIOR EXCAVATION HISTORY FOR THIS CORNER. ON DECEMBER 7, 2011, NO PHYSICAL EVIDENCE WAS FOUND AFTER EXCAVATION OF THE PROBABLE LOCATION FOR THE CORNER. THE CORNER WAS SET IN ACCORDANCE WITH THE BUREAU OF LAND MANAGEMENT PRINCIPLES AND PRACTICES IN RELATIONSHIP WITH LOCAL AREA EVIDENCE, WHICH WAS UTILIZED FOR AREA PROPERTY CORNERS PRIOR TO THE OBLITERATION OF THE CORNER MONUMENT.



MONUMENT SET: 5/8" DIAMETER IRON REBAR SET

REFERENCES: 1. 5/8" DIAMETER IRON REBAR SET

2. 5/8" DIAMETER IRON REBAR SET

CERTIFICATION:

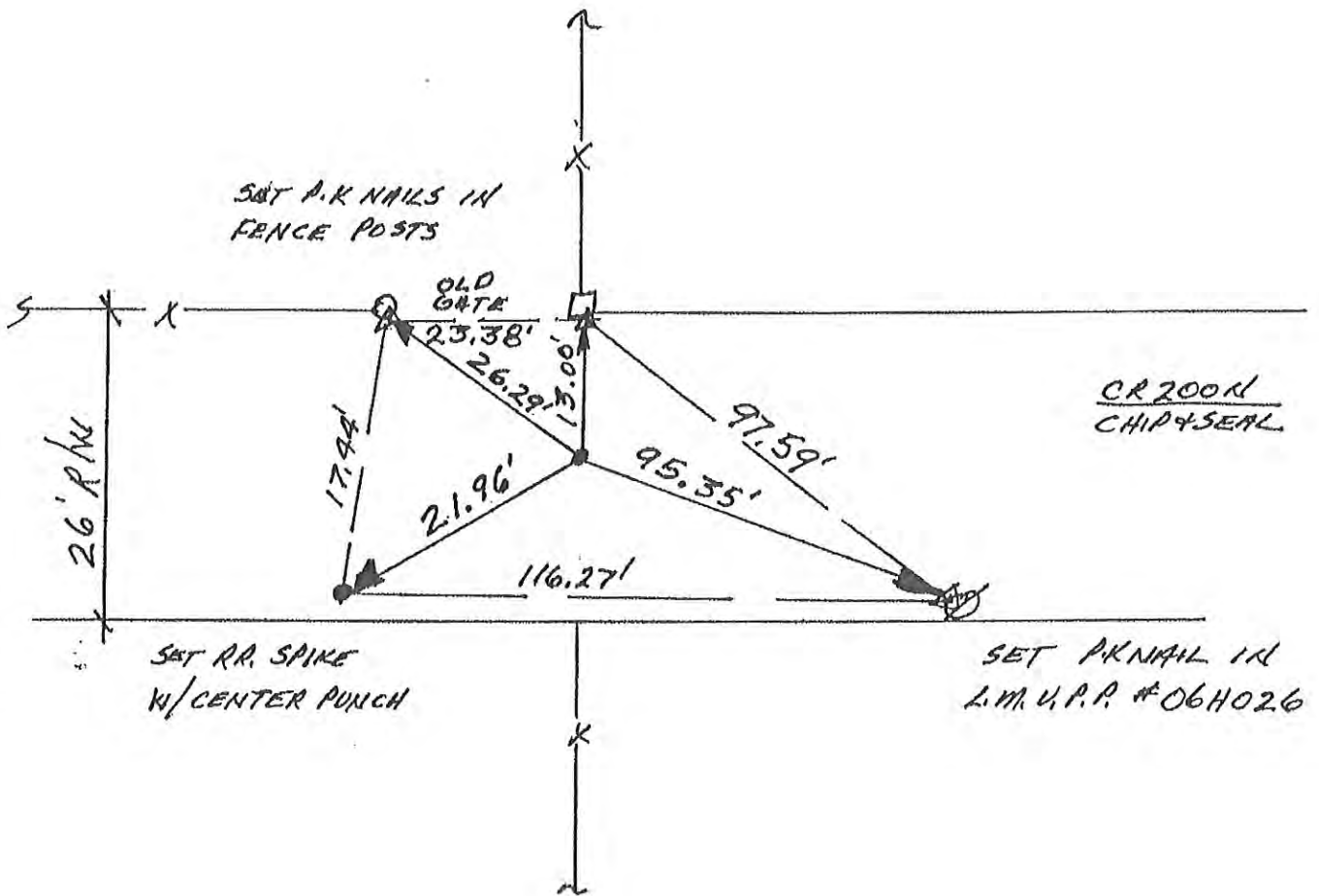
I, THE UNDERSIGNED, RANDALL MILLER, A LAND SURVEYOR REGISTERED IN THE STATE OF INDIANA UNDER I.C. 25-31, DO HEREBY CERTIFY THAT I HAVE RECOVERED THE CORNER HEREON SHOWN AND DESCRIBED.

Randall Miller
 RANDALL D. MILLER
 R.L.S. #880001



N
SCALE

1. FRI. 5 JAN '90, OLA RLS 0537, F. PANICI Ø;
NO METAL SOUNDING; SET REFS, WILL DIG.
2. TUES, 23 JAN '90 NO POST, NO PIT, NO STONE -
FROM 5'X6'X3' DEEP HOLE; WILL SET
RR. S. W/C.P. @ R/W SPLIT.
3. THUR 1 FEB '90 SET RR. SPIKE W/CENTER PUNCH
@ R/W SPLIT



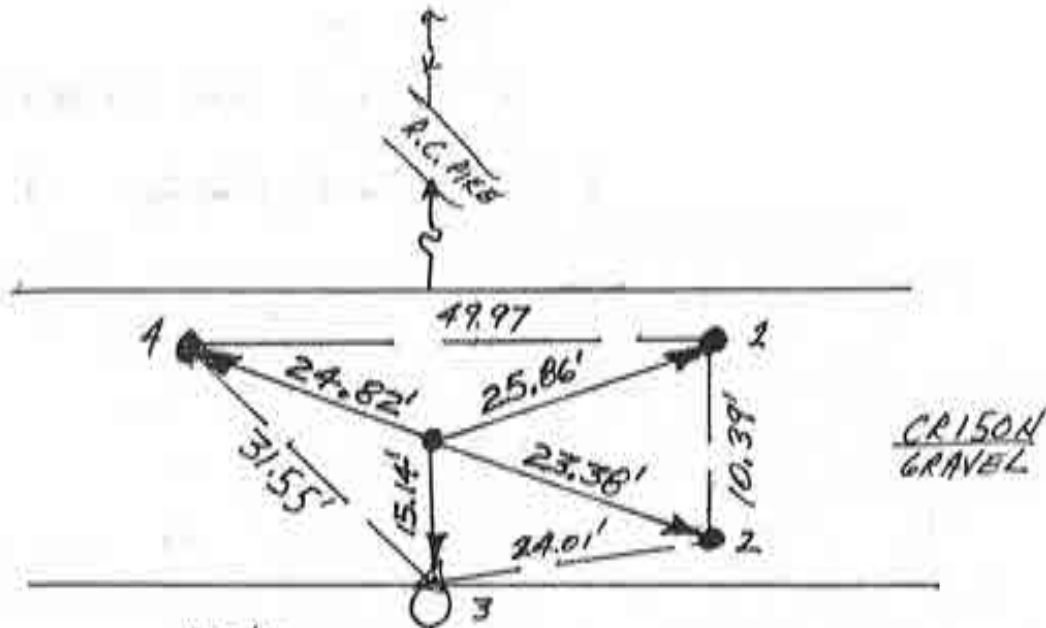
SE, COR. SEC. 9

Corner M-9 2009 Project

I-6

↑ N
10 SCALE

1. WED. 10 JAN '90 OLA RLS 0537, F PANIC ϕ ;
FOUND RR SPIKE @ \approx R/W SPLIT \approx ϕ . 3' BELOW
SURFACE. SET REFS; WILL DIG, FOUND
RR SPIKE \rightarrow 1 = 25.86' ; 2 = 23.38' ; 3 = 15.14' ;
4 = 24.82' .



1.5' ϕ CONCRETE
FENCEPOST
- USE & FACE
 \approx 1' ABOVE
GROUND
- SET P.K NAIL
IN CONCRETE
POST

2. TUES 23 JAN '90 DUG 8'x5'x3'
DEEP HOLE; NO POST, NO PIT,
NO STONE; WILL USE FOUND
SPIKE - WILL REPLACE & FOUND
REFS
3. FRI. 3 FEB '90 SET RR SPIKE
W/CENTER PUNCH @ FOUND
SPIKE REFS. SPIKE \approx ϕ . 4'
DEEP.

WEST 1/4 COR SEC. 15
Corner M-11

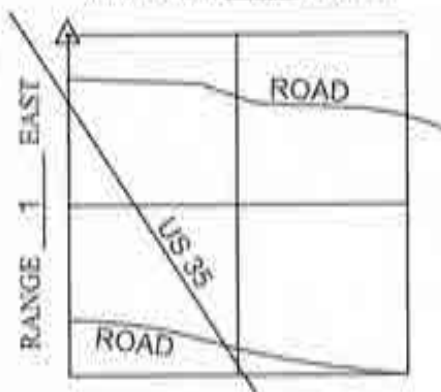
~~F-7~~

CORNERSTONE RECORD BOOK

SITE MAP

SECTION 22

TOWNSHIP 27 NORTH



Witnessed by: Willie Elliott

OFFICE OF THE CASS COUNTY SURVEYOR, LOGANSPORT, INDIANA

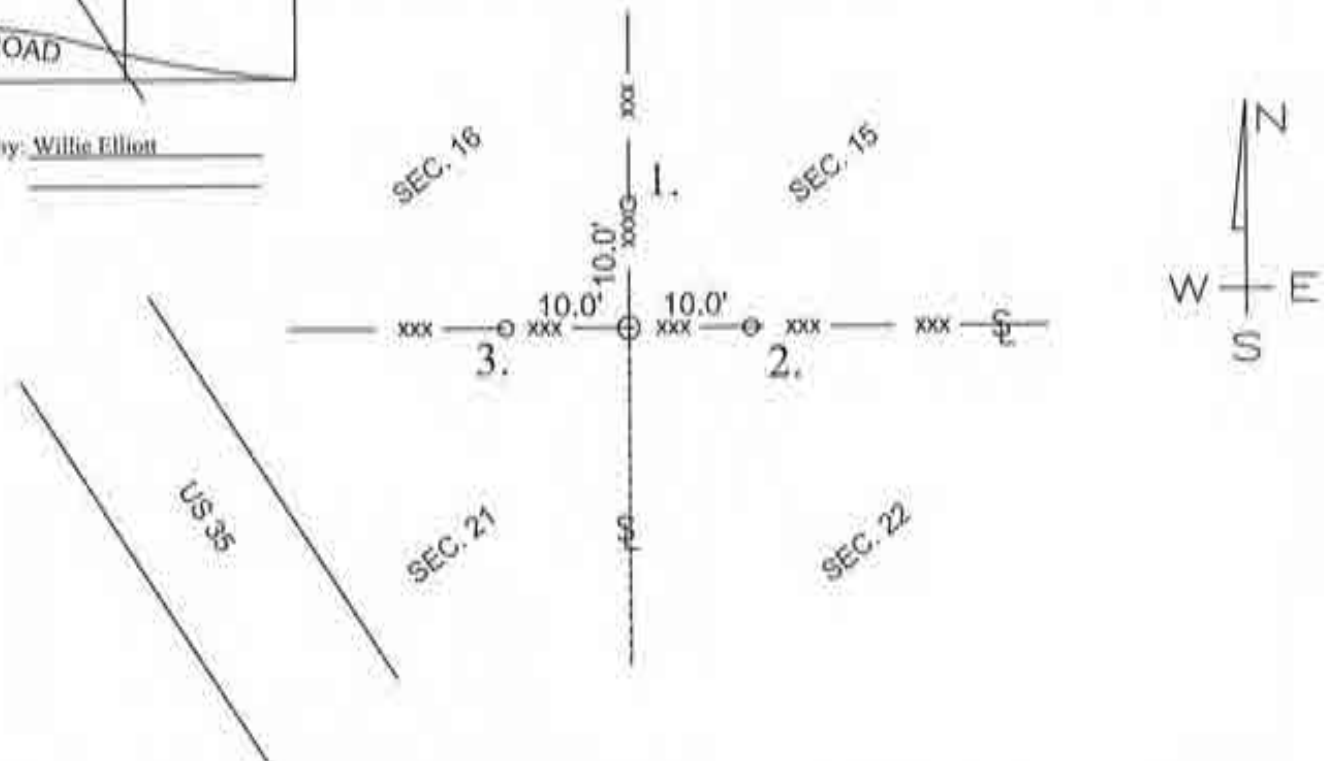
CORNER DESCRIPTION: NW CORNER SEC. 22, TWP-27-N, RNG-1-E

DATE RECOVERED: December 9, 2011

CORNER RECOVERED BY: RANDALL MILLER

SURVEYOR'S REPORT:

THE CASS COUNTY RECORDS PROVIDED NO PRIOR EXCAVATION HISTORY FOR THIS CORNER. ON DECEMBER 9, 2011, A 6" DIAMETER WOOD CORNER POST WAS FOUND AT THE INTERSECTION OF FENCE LINES SITUATE EAST, WEST, AND NORTH FROM THE ITS LOCATION. THE AREA SURROUNDING THE POST WAS THOROUGHLY SEARCHED AND PROBED, NO STONE OR EVIDENCE WAS FOUND. NEW REFERENCE MONUMENTATION WAS ESTABLISHED. THE POST REPRESENTS THE BEST AVAILABLE EVIDENCE FOR THE LOCATION OF THE CORNER, AND MEETS THE REQUIREMENTS FOR A COMMON REPORT CORNER LOCATION.



MONUMENT SET: 6" DIAMETER WOOD CORNER POST FOUND

REFERENCES: 1. 5/8" DIAMETER IRON REBAR SET FLUSH WITH GRADE IN FENCE

2. 5/8" DIAMETER IRON REBAR SET FLUSH WITH GRADE IN FENCE

3. 5/8" DIAMETER IRON REBAR SET FLUSH WITH GRADE IN FENCE

CERTIFICATION:

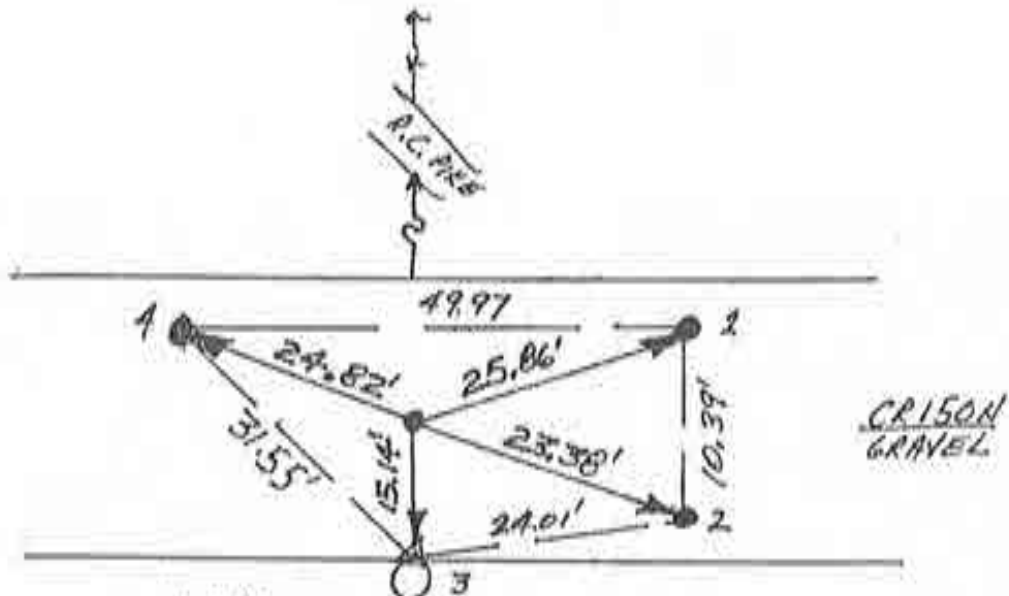
I, THE UNDERSIGNED, RANDALL MILLER, A LAND SURVEYOR REGISTERED IN THE STATE OF INDIANA UNDER I.C. 25-31, DO HEREBY CERTIFY THAT I HAVE RECOVERED THE CORNER HEREON SHOWN AND DESCRIBED.

Randall Miller
 RANDALL D. MILLER
 R.L.S. #880001



10 SCALE

1. WED. 10 JAN '90 DUA RLS 0537, F PANICI ϕ ;
 FOUND RR. SPIKE @ \approx R/W SPLIT $\approx \phi$, 3' BELOW
 SURFACE. SET REFS; WILL DIG. FOUND
 RR. SPIKE \rightarrow 1 = 25.86' ; 2 = 23.38' ; 3 = 15.14' ;
 4 = 24.82' .



1.5' ϕ CONCRETE
 FENCEPOST
 - USE L. FACE
 \approx 1' ABOVE
 GROUND
 - SET P.K. NAIL
 IN CONCRETE
 POST

2. TUES 23 JAN '90 DUG 8'x5'x3'
 DEEP HOLE; NO POST, NO PIT,
 NO STONE; WILL USE FOUND
 SPIKE - WILL REPLACE & FOUND
 REFS.
3. FRI. 3 FEB '90 SET RR. SPIKE
 W/ CENTER PUNCH & FOUND
 SPIKE'S REFS. SPIKE $\approx \phi$. 4'
 DEEP.

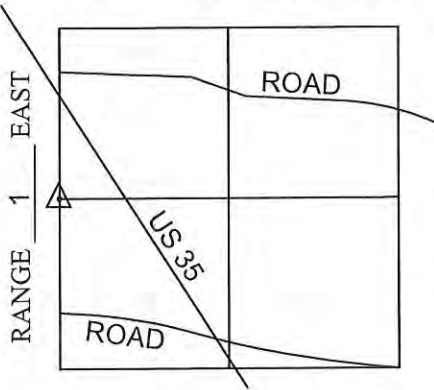
WEST $\frac{1}{4}$ COR SEC. 15
 Corner M-13 2009 Project

CORNERSTONE RECORD BOOK

SITE MAP

SECTION 22

TOWNSHIP 27 NORTH



OFFICE OF THE CASS COUNTY SURVEYOR, LOGANSPORT, INDIANA

CORNER DESCRIPTION: WEST 1/4 CORNER SEC. 22, TWP-27-N, RNG-1-E

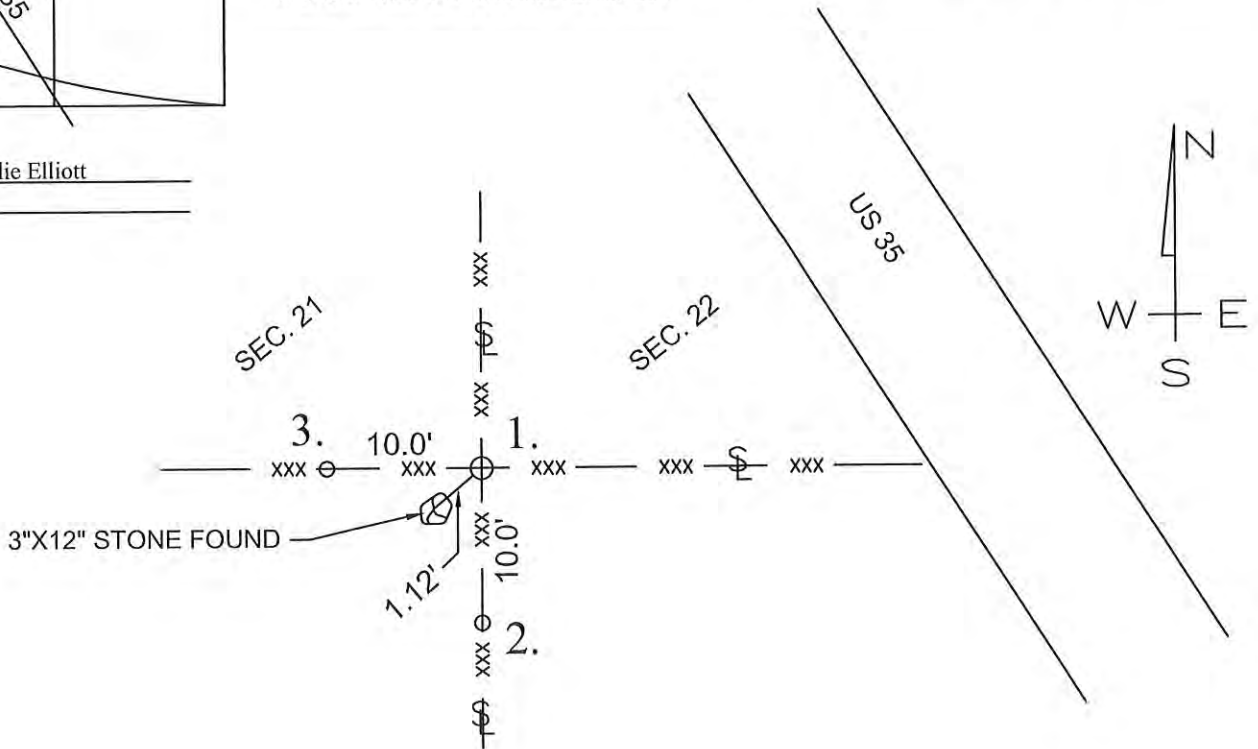
DATE RECOVERED: December 9, 2011

CORNER RECOVERED BY: RANDALL MILLER

SURVEYOR'S REPORT:

THE CASS COUNTY RECORDS PROVIDED NO PRIOR EXCAVATION HISTORY FOR THIS CORNER. ON DECEMBER 9, 2011, A 6" DIAMETER WOOD CORNER POST WAS FOUND AT THE INTERSECTION OF FENCE LINES SITUATE NORTH, SOUTH, EAST, AND WEST FROM THE ITS LOCATION. THE AREA SURROUNDING THE POST WAS THOROUGHLY SEARCHED AND PROBED. A 3" WIDE X 12" LONG ORIGINAL GRANITE STONE WAS FOUND BURIED APPROXIMATELY 18" BELOW GRADE WITH DEFINED POINT ON THE STONE INDICATING THE CORNER LOCATION. NEW REFERENCE MONUMENTATION WAS ESTABLISHED.

Witnessed by: Willie Elliott



MONUMENT SET: 3" X 12" GRANITE STONE FOUND

REFERENCES: 1. SW FACE OF 6" DIAMETER WOOD POST


2. 5/8" DIAMETER IRON REBAR SET FLUSH WITH GRADE IN FENCE

3. 5/8" DIAMETER IRON REBAR SET FLUSH WITH GRADE IN FENCE

CERTIFICATION:

I, THE UNDERSIGNED, RANDALL MILLER, A LAND SURVEYOR REGISTERED IN THE STATE OF INDIANA UNDER I.C. 25-31, DO HEREBY CERTIFY THAT I HAVE RECOVERED THE CORNER HEREON SHOWN AND DESCRIBED.

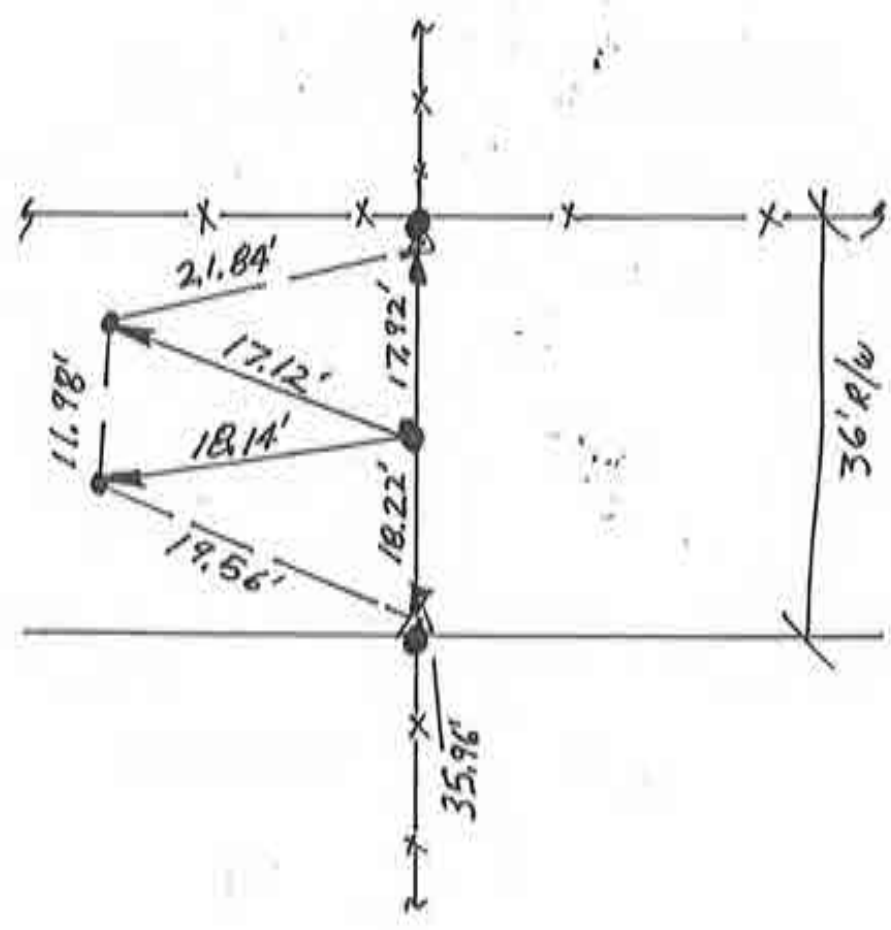
Randall Miller
RANDALL D. MILLER
 R.L.S. #880001



N
↑

SCALE

1. MON 15 JAN '90 DLA RLS 0537, F. PANICI & NO METAL SOUNDING, SET REFS., WILL DIG
2. WED 24 JAN '90, DUG 8' X 6' X 3' DEEP HOLE, NO POST, NO PIT, NO STONE. WILL SPLIT R/W & FENCE & SET RR. S W/C.P.
3. MON. 29 JAN '90 SET RR. SPIKE W/CENTER PUNCH @ 2 18' R/W SPLIT - POSTS OUT OF PLUMB.



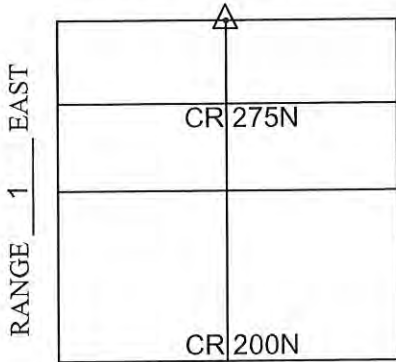
NORTH 1/4 COR. SEC. 3
Corner O-1 2009 Project 1-2

CORNERSTONE RECORD BOOK

SITE MAP

SECTION 10

TOWNSHIP 27 NORTH



Witnessed by: Willie Elliott

OFFICE OF THE CASS COUNTY SURVEYOR, LOGANSPORT, INDIANA

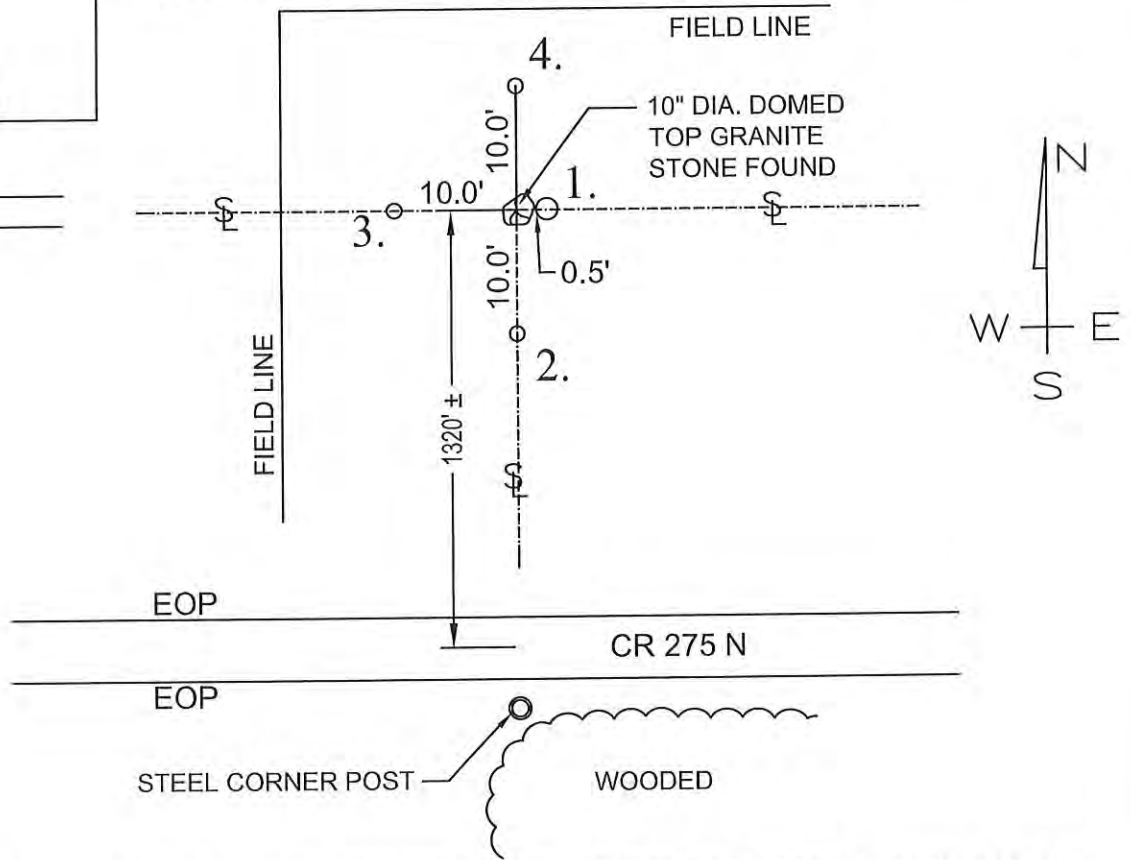
CORNER DESCRIPTION: NORTH 1/4 CORNER SEC. 10, TWP-27-N, RNG-1-E

DATE RECOVERED: December 7, 2011

CORNER RECOVERED BY: RANDALL MILLER

SURVEYOR'S REPORT:

THE CASS COUNTY RECORDS PROVIDED NO PRIOR EXCAVATION HISTORY FOR THIS CORNER. ON DECEMBER 7, 2011, A 10" DIAMETER GRANITE STONE WITH DOMED TOP AND NO APPARENT ORIGINAL MARKINGS WAS FOUND BURIED APPROXIMATELY 18" BELOW GRADE AND ADJOINING UP-AGAINST THE WESTERLY FACE OF AN 8" DIAMETER WOOD CORNER POST. NEW REFERENCE MONUMENTATION WAS ESTABLISHED. THE CENTER OF THE STONE IS HELD AS THE ACTUAL CORNER LOCATION.



MONUMENT SET: 10" DIA. DOMED TOP GRANITE STONE WITH NO APPARENT ORIGINAL MARKING FOUND

- REFERENCES:
1. 8" DIAMETER WOOD CORNER POST (EAST FACE OF STONE TOUCHING POST)
 2. 5/8" DIAMETER IRON REBAR SET 1' BELOW GRADE
 3. 5/8" DIAMETER IRON REBAR SET 1' BELOW GRADE
 4. 5/8" DIAMETER IRON REBAR SET 1' BELOW GRADE

CERTIFICATION:

I, THE UNDERSIGNED, RANDALL MILLER, A LAND SURVEYOR REGISTERED IN THE STATE OF INDIANA UNDER I.C. 25-31, DO HEREBY CERTIFY THAT I HAVE RECOVERED THE CORNER HEREON SHOWN AND DESCRIBED.

Randall Miller
 RANDALL D. MILLER
 R.L.S. #880001



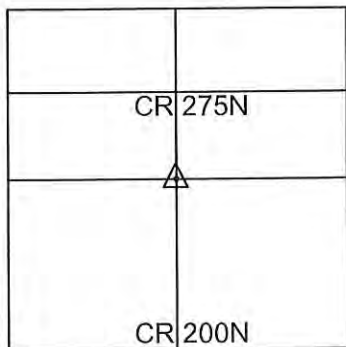
CORNERSTONE RECORD BOOK

SITE MAP

SECTION 10

TOWNSHIP 27 NORTH

RANGE 1 EAST



OFFICE OF THE CASS COUNTY SURVEYOR, LOGANSPORT, INDIANA

CORNER DESCRIPTION: CENTER OF SEC. 10, TWP-27-N, RNG-1-E

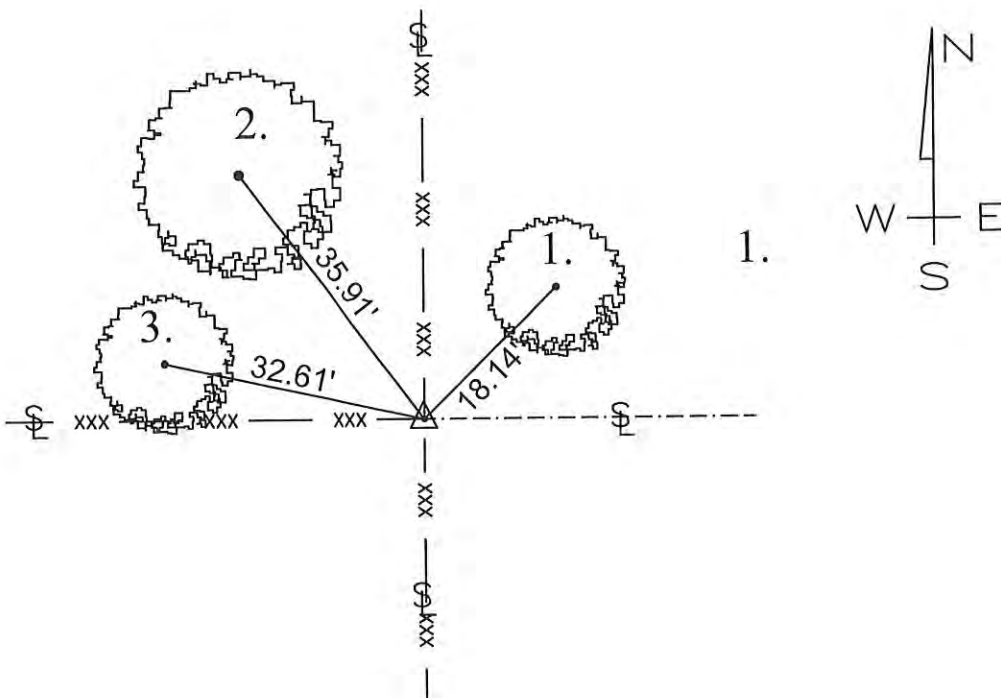
DATE RECOVERED: February 2, 2012

CORNER RECOVERED BY: RANDALL MILLER

SURVEYOR'S REPORT:

THE CASS COUNTY RECORDS PROVIDED NO PRIOR EXCAVATION HISTORY FOR THIS CORNER. ON FEBRUARY 2, 2012, A 3/4" DIAMETER IRON PIPE WITH "NEWPORT" IDENTIFICATION CAP WAS FOUND 5 INCHES ABOVE THE GROUND SURFACE. THE PIPE WAS FOUND AGAINST THE EAST SIDE OF A DILAPIDATED WOOD POST WITH FENCE LINE REMNANTS SITUATE NORTH, SOUTH AND WEST FROM ITS LOCATION. THE AREA SURROUNDING THE POST WAS THOROUGHLY SEARCHED AND PROBED AND NO STONE WAS FOUND. NEW REFERENCE MONUMENTATION WAS ESTABLISHED. THE IRON PIPE LOCATION REPRESENTS THE BEST AVAILABLE EVIDENCE FOR THE LOCATION OF THE CORNER, AND MEETS THE REQUIREMENTS FOR A COMMON REPORT CORNER LOCATION.

Witnessed by: Willie Elliott
Mike Grooms



MONUMENT SET: 3/4" IRON PIPE FOUND 5" ABOVE GRADE

- REFERENCES:
1. MAG NAIL SET 1' ABOVE GRADE IN SOUTH FACE OF 8" DIA. TREE
 2. MAG NAIL SET 1' ABOVE GRADE IN SOUTH FACE OF 21" DIA. TREE
 3. MAG NAIL SET 1' ABOVE GRADE IN EAST FACE OF 8" DIA. TREE

CERTIFICATION:

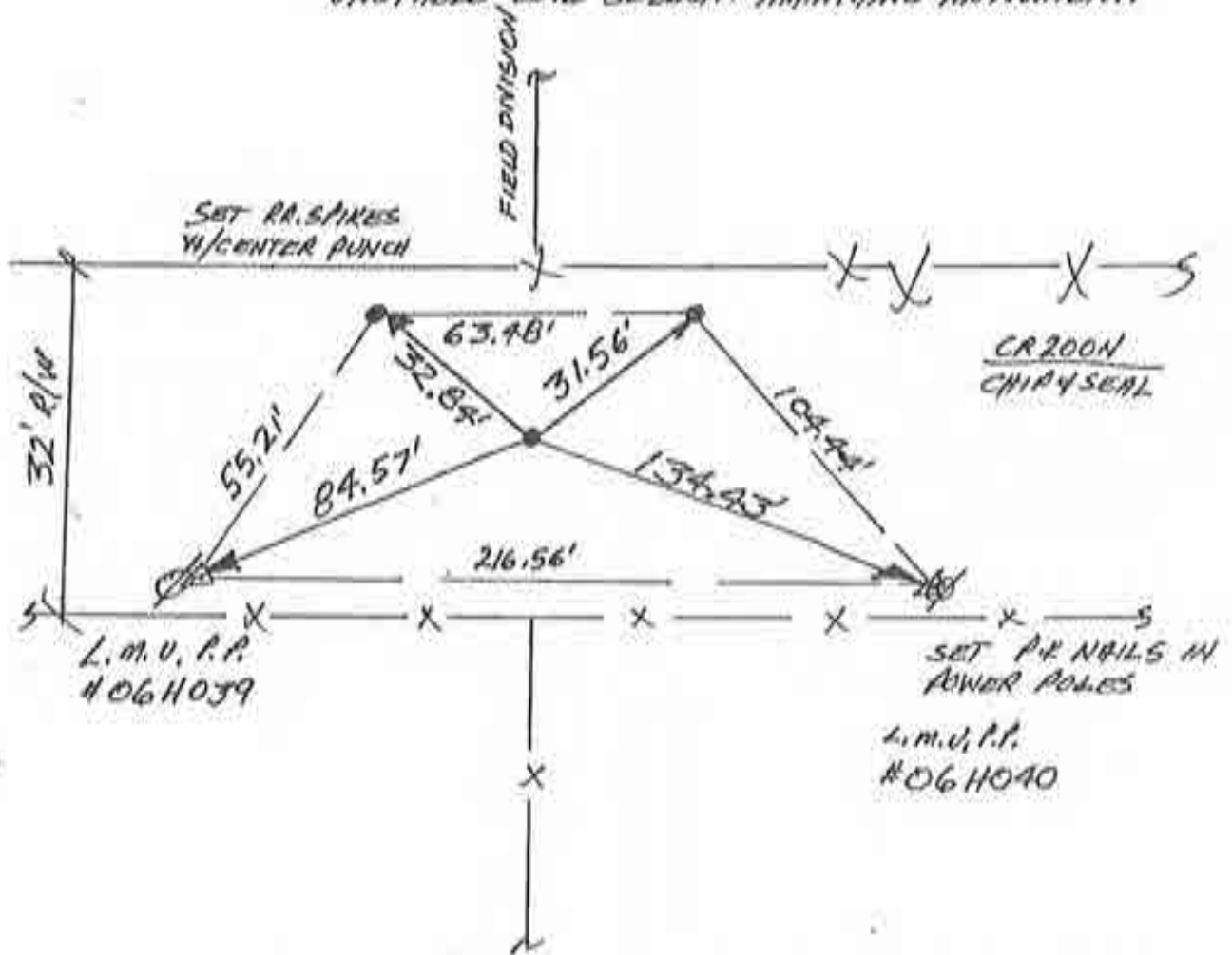
I, THE UNDERSIGNED, RANDALL MILLER, A LAND SURVEYOR REGISTERED IN THE STATE OF INDIANA UNDER I.C. 25-31, DO HEREBY CERTIFY THAT I HAVE RECOVERED THE CORNER HEREON SHOWN AND DESCRIBED.

Randall Miller
RANDALL D. MILLER
R.L.S. #880001



N
↑
1" SCALE

1. FRI. 5 JAN '90 OLA RLS 0537, F. PANIC @;
NO METAL SOUNDING, SET REFS., WILL DIG;
2. TUES 23 JAN '90 NO POST, NO PIT, NO STONE;
C ≈ 3' DEEP FOUND WOOD PLANKING RIDING ON
MUCK THAT ACTS AS A MAT FOR THE ROAD.
UNSTABLE SOIL SELDOM MAINTAINS MONUMENT.



- (2. CONT'D.) DUG HOLE ≈ 3' X 5' X 3' DEEP; FURTHER ROAD DESTRUCTION NOT WARRANTED. WILL SET RR. S. W/C.A.C. R/W + FIELD DIVISION.
3. THUR 1 FEB '90 SET RR. SPIKES W/ CENTER PUNCH C R/W SPLIT +

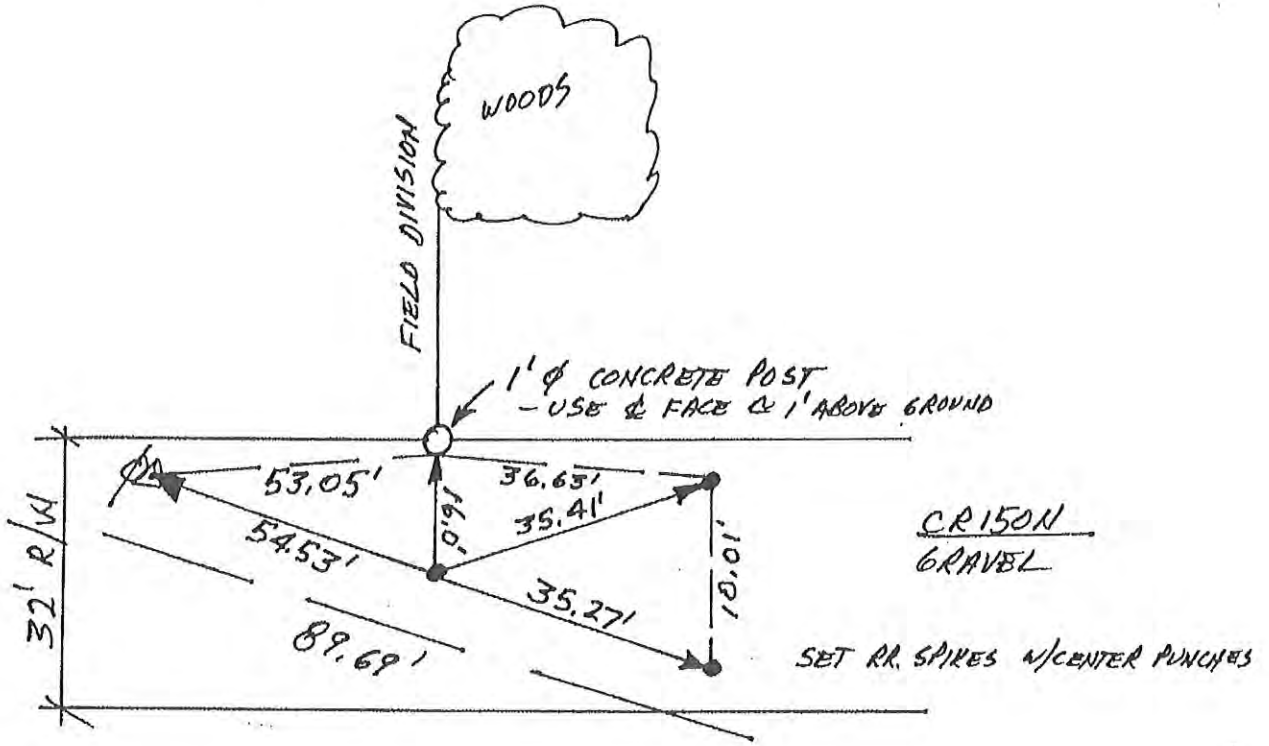
SOUTH 1/4 COR. SEC. 10

Corner O-9 2009 Project

U-6

N
SCALE

1. WED 10 JAN '90 OLARIS 0537, F. PANICI Ø;
NO METAL SOUNDING; SET REFS. SET RR. SPIRES
N/CENTER PUNCH @ R/W SPLIT @ FIELD DIVISION.

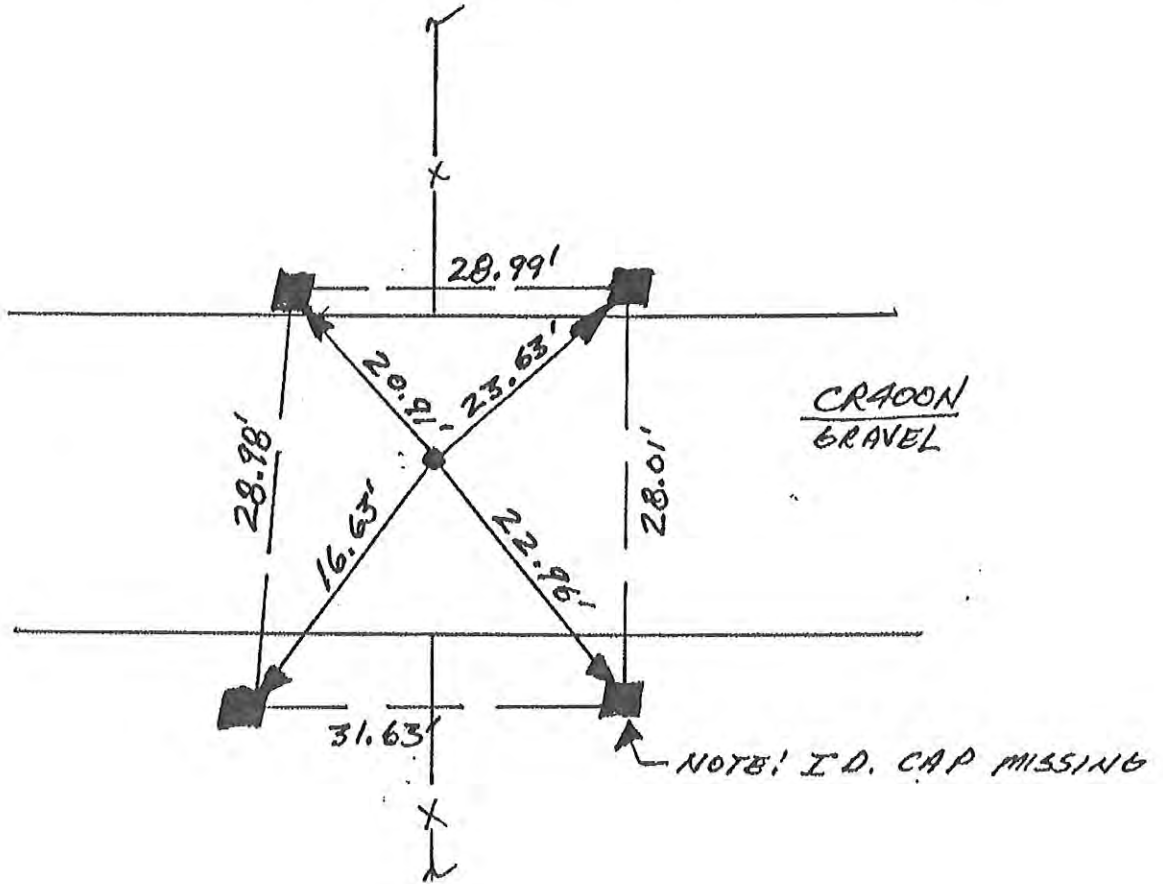


CENTER SEC. 15
Corner O-11 2009 Project

J-1

N
↑
0 SCALE

1. MON ~~15~~ 15 JAN '90 DLA RLS 0537,
F. PANICØ; FOUND RR. SPIKE C ≈ REF.
DIST'S.; CENTER PUNCHED SPIKE & TOOK
REF'S MEASUREMENTS ALONG GROUND



NE. COR. SEC. 3

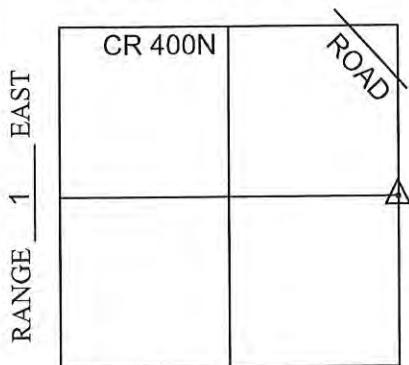
Corner Q-1 2009 Project K-2

CORNERSTONE RECORD BOOK

SITE MAP

SECTION 3

TOWNSHIP 27 NORTH



OFFICE OF THE CASS COUNTY SURVEYOR, LOGANSPORT, INDIANA

CORNER DESCRIPTION: EAST 1/4 CORNER SEC. 3, TWP-27-N, RNG-1-E

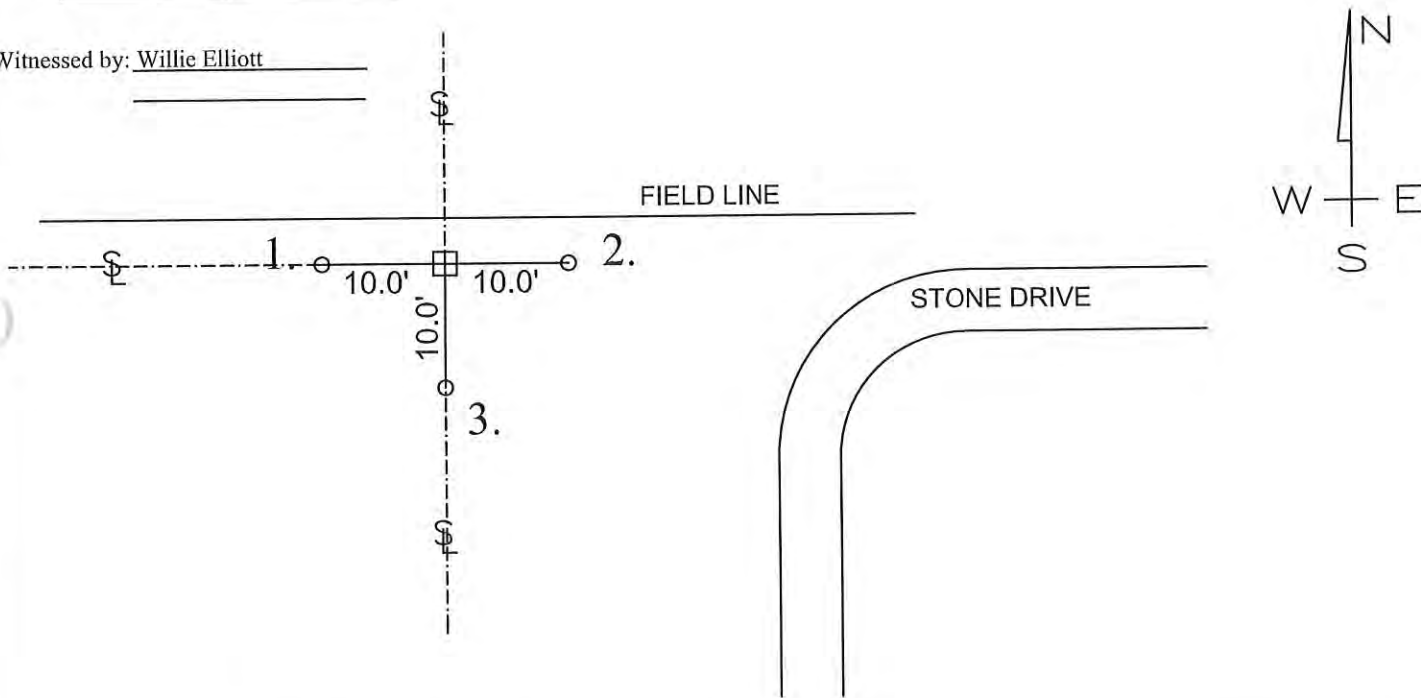
DATE RECOVERED: December 7, 2011

CORNER RECOVERED BY: RANDALL MILLER

SURVEYOR'S REPORT:

THE CASS COUNTY RECORDS PROVIDED NO PRIOR EXCAVATION HISTORY FOR THIS CORNER. ON DECEMBER 7, 2011, A 6"X6" WOOD POST WAS FOUND. THE AREA SURROUNDING THE POST WAS THOROUGHLY SEARCHED AND PROBED. NO POST, MONUMENT, OR STONE WAS FOUND. THERE WERE NUMEROUS 6" ± DIAMETER STONES FOUND AROUND THE SOUTH AND EAST BASE OF THE POST THAT WERE NOT CONSIDERED AS AN ORIGINAL MONUMENT OR PERPETUATION OF THE CORNER. THE PROPERTY OWNER IMMEDIATELY TO THE SOUTH, INDICATED THAT THOMAS L. NEWPORT COMPLETED A SURVEY ON HIS PROPERTY IN 2008 AND HELD THE POST. THE POST REPRESENTS THE BEST AVAILABLE EVIDENCE FOR THE LOCATION OF THE CORNER, AND MEETS THE REQUIREMENTS FOR A COMMON REPORT CORNER LOCATION.

Witnessed by: Willie Elliott



MONUMENT SET: 6"X6" WOOD CORNER POST FOUND

REFERENCES: 1. 5/8" DIAMETER IRON REBAR SET 6" BELOW GRADE

2. 5/8" DIAMETER IRON REBAR SET 6" BELOW GRADE

3. 5/8" DIAMETER IRON REBAR SET 6" BELOW GRADE

CERTIFICATION:

I, THE UNDERSIGNED, RANDALL MILLER, A LAND SURVEYOR REGISTERED IN THE STATE OF INDIANA UNDER I.C. 25-31, DO HEREBY CERTIFY THAT I HAVE RECOVERED THE CORNER HEREON SHOWN AND DESCRIBED.

Randall Miller
 RANDALL D. MILLER
 R.L.S. #880001

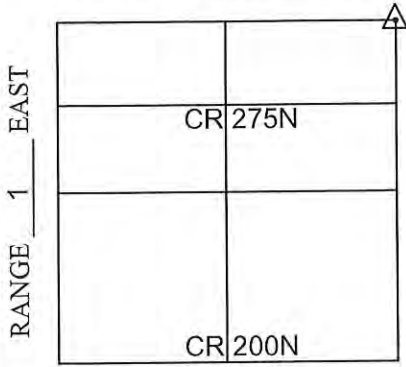


CORNERSTONE RECORD BOOK

SITE MAP

SECTION 10

TOWNSHIP 27 NORTH



Witnessed by: Willie Elliott

OFFICE OF THE CASS COUNTY SURVEYOR, LOGANSPORT, INDIANA

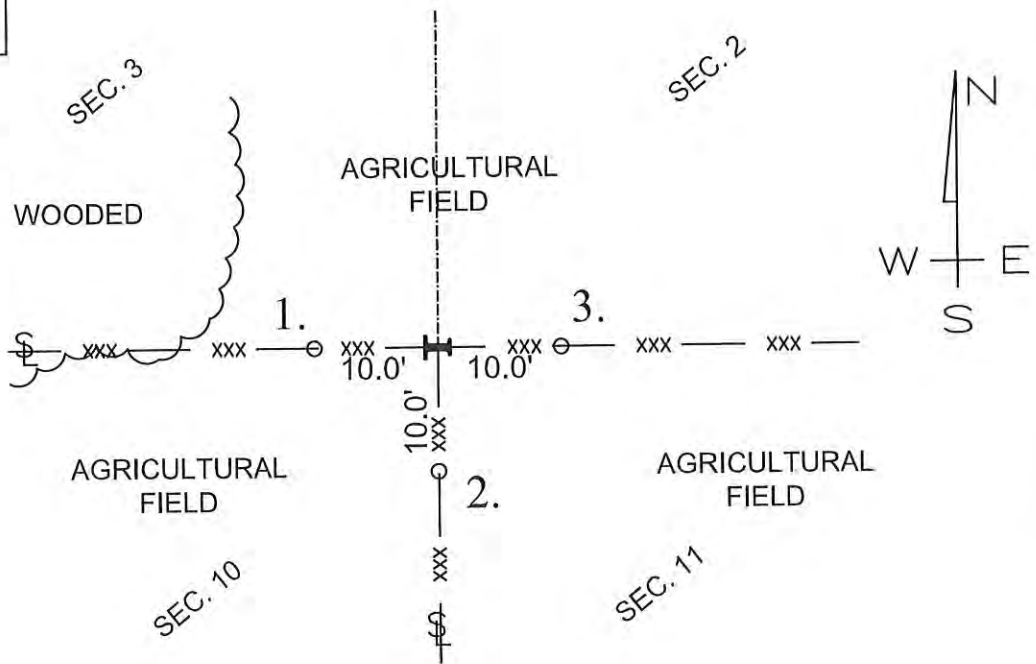
CORNER DESCRIPTION: NE CORNER SEC. 10, TWP-27-N, RNG-1-E

DATE RECOVERED: December 8, 2011

CORNER RECOVERED BY: RANDALL MILLER

SURVEYOR'S REPORT:

THE CASS COUNTY RECORDS PROVIDED NO PRIOR EXCAVATION HISTORY FOR THIS CORNER. ON DECEMBER 8, 2011, A RAILROAD IRON POST WAS FOUND IN A SUBSTANTIAL 6' DIAMETER CONCRETE BASE WITH FENCE LINES SITUATE EAST, WEST, AND SOUTH FROM ITS LOCATION. THE AREA SURROUNDING THE POST WAS THOROUGHLY SEARCHED AND PROBED. NO STONE OR EVIDENCE WAS FOUND. NEW REFERENCE MONUMENTATION WAS ESTABLISHED. THE POST REPRESENTS THE BEST AVAILABLE EVIDENCE FOR THE LOCATION OF THE CORNER, AND MEETS THE REQUIREMENTS FOR A COMMON REPORT CORNER LOCATION.



MONUMENT SET: RAILROAD IRON POST FOUND IN 6' DIAMETER CONCRETE BASE

- REFERENCES:
1. 5/8" DIAMETER IRON REBAR SET FLUSH WITH GRADE IN FENCE LINE
 2. 5/8" DIAMETER IRON REBAR SET FLUSH WITH GRADE IN FENCE LINE
 3. 5/8" DIAMETER IRON REBAR SET FLUSH WITH GRADE IN FENCE LINE

CERTIFICATION:

I, THE UNDERSIGNED, RANDALL MILLER, A LAND SURVEYOR REGISTERED IN THE STATE OF INDIANA UNDER I.C. 25-31, DO HEREBY CERTIFY THAT I HAVE RECOVERED THE CORNER HEREON SHOWN AND DESCRIBED.

Randall Miller
RANDALL D. MILLER
 R.L.S. #880001



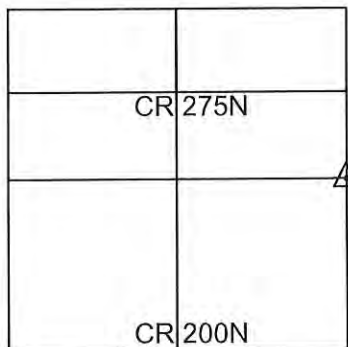
CORNERSTONE RECORD BOOK

SITE MAP

SECTION 10

TOWNSHIP 27 NORTH

RANGE 1 EAST



OFFICE OF THE CASS COUNTY SURVEYOR, LOGANSPORT, INDIANA

CORNER DESCRIPTION: EAST 1/4 CORNER SEC. 10, TWP-27-N, RNG-1-E

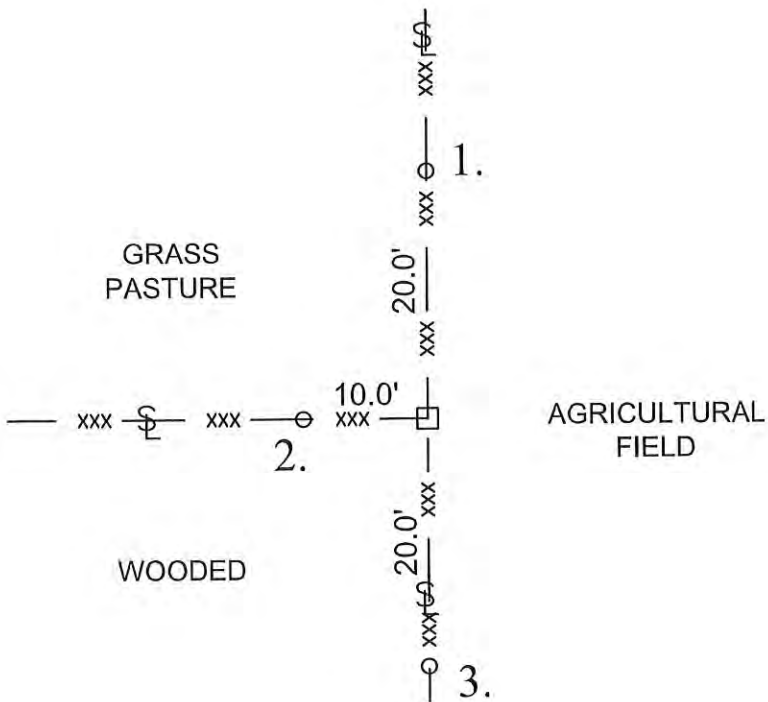
DATE RECOVERED: February 2, 2012

CORNER RECOVERED BY: RANDALL MILLER

SURVEYOR'S REPORT:

THE CASS COUNTY RECORDS PROVIDED NO PRIOR EXCAVATION HISTORY FOR THIS CORNER. ON FEBRUARY 2, 2012, AN 8 IN SQUARE WOOD CORNER POST WAS FOUND WITH FENCE LINES SITUATE NORTH, SOUTH, AND WEST FROM ITS LOCATION. THE AREA SURROUNDING THE POST WAS THOROUGHLY SEARCHED AND PROBED. NO STONE WAS FOUND. NEW REFERENCE MONUMENTATION WAS ESTABLISHED. THE POST REPRESENTS THE BEST AVAILABLE EVIDENCE FOR THE LOCATION OF THE CORNER, AND MEETS THE REQUIREMENTS FOR A COMMON REPORT CORNER LOCATION.

Witnessed by: Willie Elliott
Mike Grooms



MONUMENT SET: 8" SQUARE WOOD CORNER POST FOUND

REFERENCES: 1. 5/8" DIAMETER IRON REBAR SET FLUSH WITH GRADE IN FENCE LINE

2. 5/8" DIAMETER IRON REBAR SET FLUSH WITH GRADE IN FENCE LINE

3. 5/8" DIAMETER IRON REBAR SET FLUSH WITH GRADE IN FENCE LINE

CERTIFICATION:

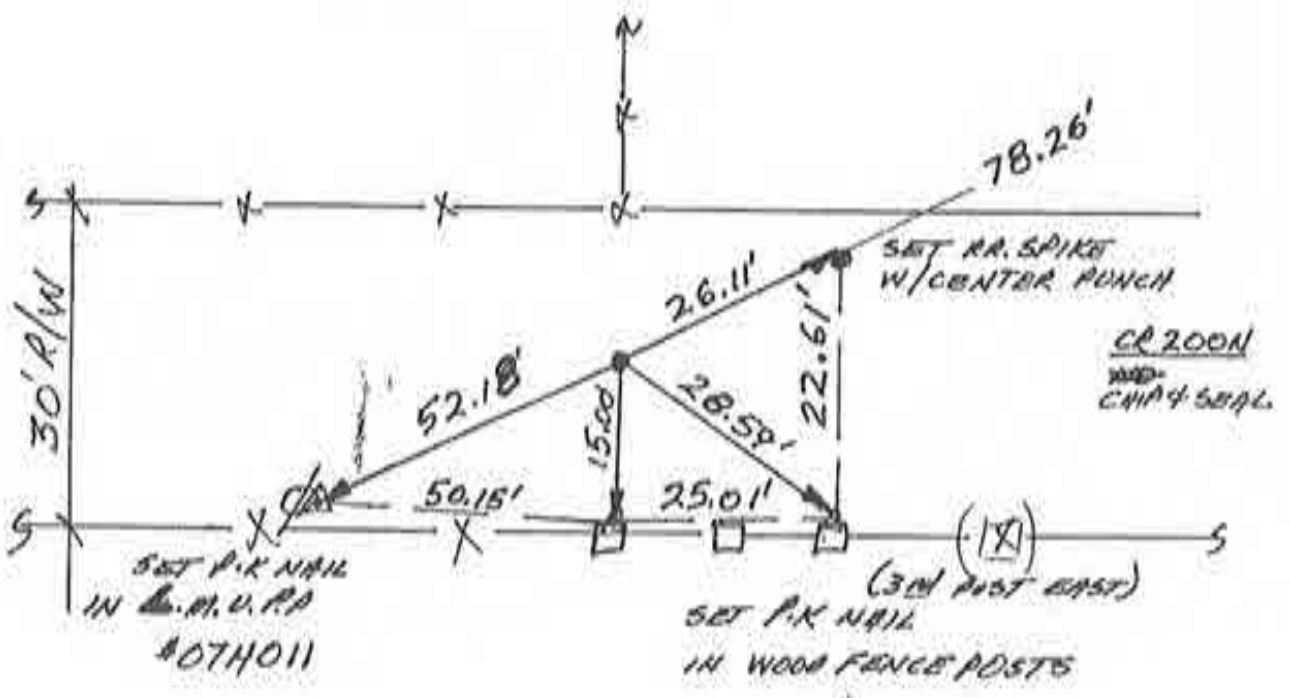
I, THE UNDERSIGNED, RANDALL MILLER, A LAND SURVEYOR REGISTERED IN THE STATE OF INDIANA UNDER I.C. 25-31, DO HEREBY CERTIFY THAT I HAVE RECOVERED THE CORNER HEREON SHOWN AND DESCRIBED.

Randall Miller
RANDALL D. MILLER
R.L.S. #880001



N
↑
1" SCALE

1. MON 8 JAN '90 MARKS 0537, F. PANICI &
NO METAL SOUNDING, SET REFS. WILL DIG;
2. TUES 23 JAN '90 DUG 5'X5'X3' DEEP HOLE,
NO POST, NO PIT, NO STONE; WILL SET
RR.S. W/C.A. @ R/W SPLIT.
3. THUR 1 FEB '90 SET RR. SPIKE W/CENTER
PUNCH @ R/W SPLIT



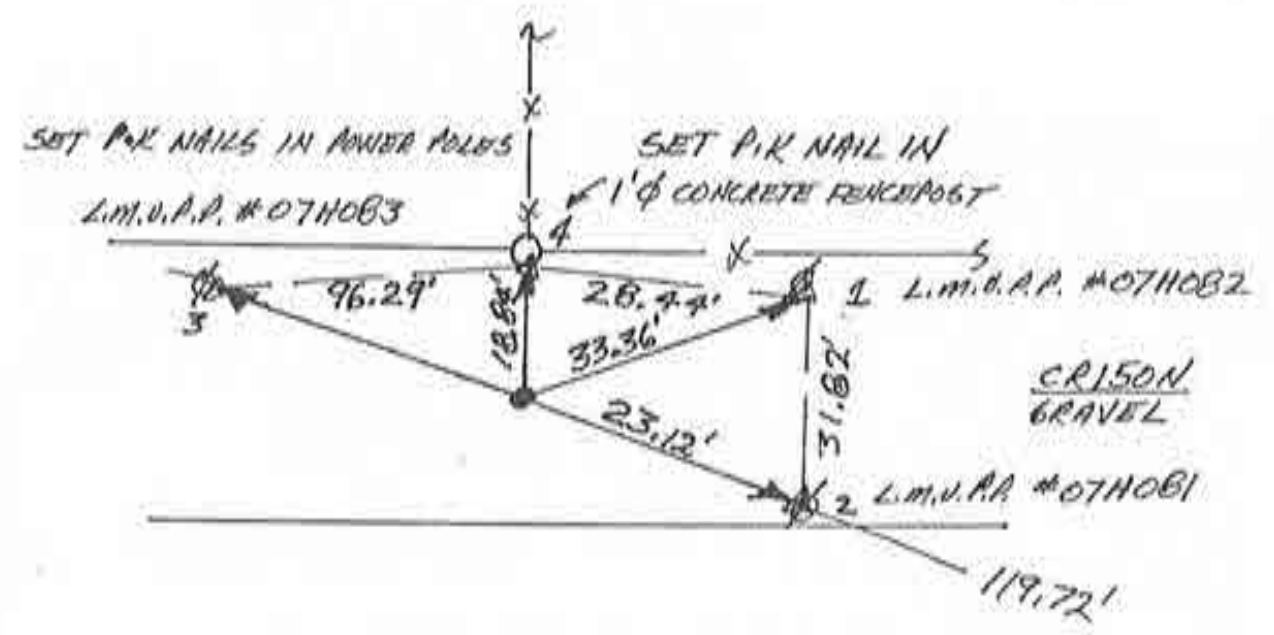
SE. COR. SEC. 10

Corner Q-9 2009 Project

K-6

N
↑
10 SCALE

1. WED. 10 JAN '90 ALA RLS 0537, F. PANICI ϕ ;
FOUND RR. SPIKE @ QUESTIONABLE (TOO FAR SOUTH)
R/W SPIT; SPIKE @ $\approx \phi.4'$ BELOW ROAD SURFACE.
SET REFS; WILL DIG. FOUND SPIKE REFS $\rightarrow 1 = 33.36'$;
 $2 = 23.12'$; $3 = 98.36'$; $4 = 18.84'$.
2. TUES 23 JAN '90 DUB $8' \times 5' \times 2.5'$ DEEP HOLE;
NO POST, NO PIT, NO STONE. WILL USE EXISTING
SPIKE.



3. FRI. 2 FEB '90 SET RR. SPIKE W/ CENTER
PUNCH @ FOUND SPIKE REFS. SPIKE $\approx \phi.4'$
DEEP.

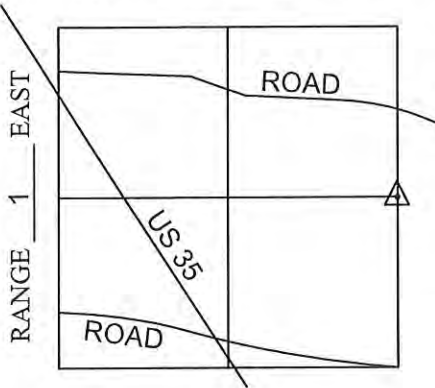
WEST $\frac{1}{4}$ COR SEC. 14
Corner Q-11 2009 Project K-7

CORNERSTONE RECORD BOOK

SITE MAP

SECTION 22

TOWNSHIP 27 NORTH



OFFICE OF THE CASS COUNTY SURVEYOR, LOGANSPORT, INDIANA

CORNER DESCRIPTION: EAST 1/4 CORNER SEC. 22, TWP-27-N, RNG-1-E

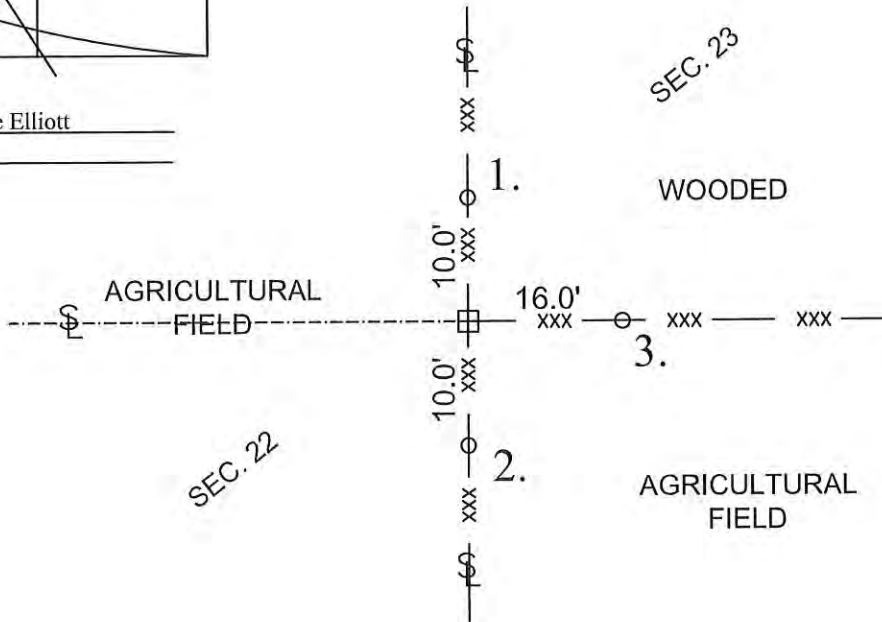
DATE RECOVERED: December 9, 2011

CORNER RECOVERED BY: RANDALL MILLER

SURVEYOR'S REPORT:

THE CASS COUNTY RECORDS PROVIDED NO PRIOR EXCAVATION HISTORY FOR THIS CORNER. ON DECEMBER 9, 2011, AN 8"X8" WOOD CORNER POST WAS FOUND AT THE INTERSECTION OF FENCE LINES SITUATE NORTH, SOUTH, AND EAST FROM ITS LOCATION. THE AREA SURROUNDING THE POST WAS THOROUGHLY SEARCHED AND PROBED. NO STONE OR EVIDENCE OF THE CORNER WAS FOUND. NEW REFERENCE MONUMENTATION WAS ESTABLISHED. THE POST REPRESENTS THE BEST AVAILABLE EVIDENCE FOR THE LOCATION OF THE CORNER, AND MEETS THE REQUIREMENTS FOR A COMMON REPORT CORNER LOCATION.

Witnessed by: Willie Elliott



MONUMENT SET: 8" X 8" WOOD CORNER POST FOUND

REFERENCES: 1. 5/8" DIAMETER IRON REBAR SET FLUSH WITH GRADE IN FENCE


2. 5/8" DIAMETER IRON REBAR SET FLUSH WITH GRADE IN FENCE

3. 5/8" DIAMETER IRON REBAR SET FLUSH WITH GRADE IN FENCE

CERTIFICATION:

I, THE UNDERSIGNED, RANDALL MILLER, A LAND SURVEYOR REGISTERED IN THE STATE OF INDIANA UNDER I.C. 25-31, DO HEREBY CERTIFY THAT I HAVE RECOVERED THE CORNER HEREON SHOWN AND DESCRIBED.

Randall Miller
 RANDALL D. MILLER
 R.L.S. #880001

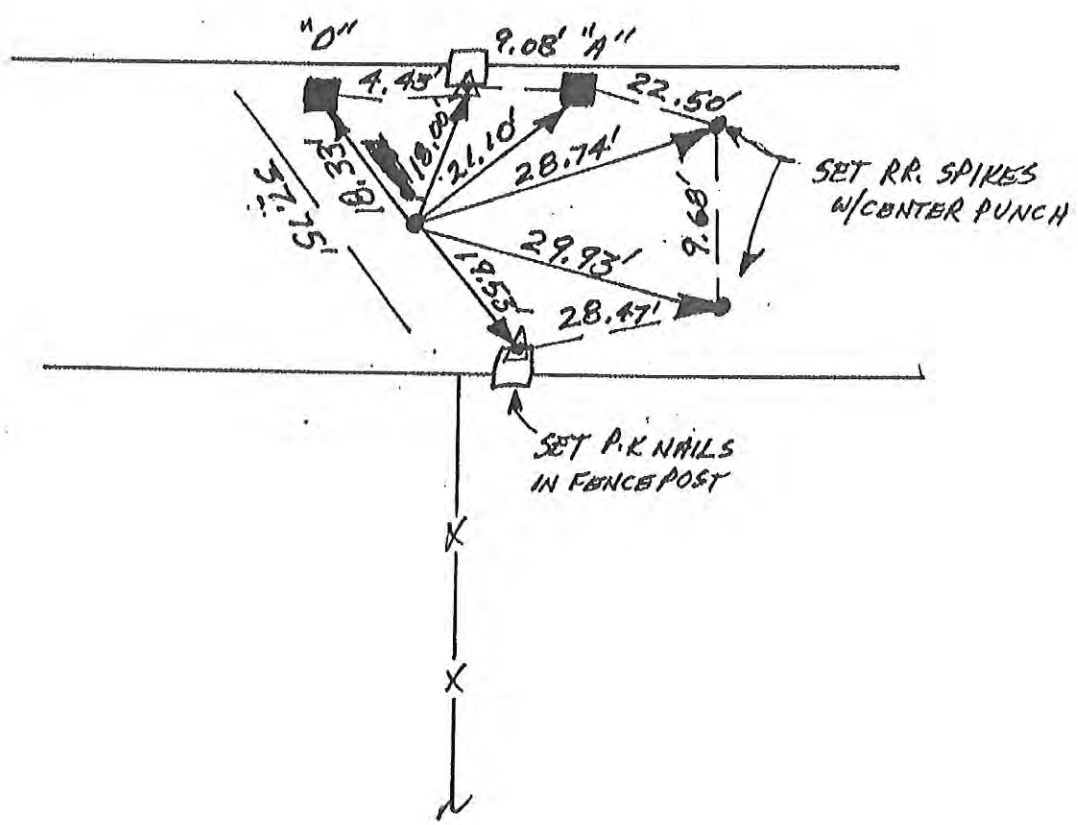


N



SCALE

1. TUES. 16 JAN '90 DLA RLS 0537, F. PANICIO;
 FOUND RR. SPIKE @ CORNER & REFS. "A" & "D".
 SET P.K. NAILS IN WOOD FENCE POST & SET
 RR. SPIKES W/CENTER PUNCH FOR ADD'L. REFS.
 REFS "B" & "C" MISSING. CENTER PUNCHED FOUND
 RR. SPIKE @ CORNER. SET RR. SPIKES UNDER
 ALUMINUM REF. CAPS TO AID SOUNDING.



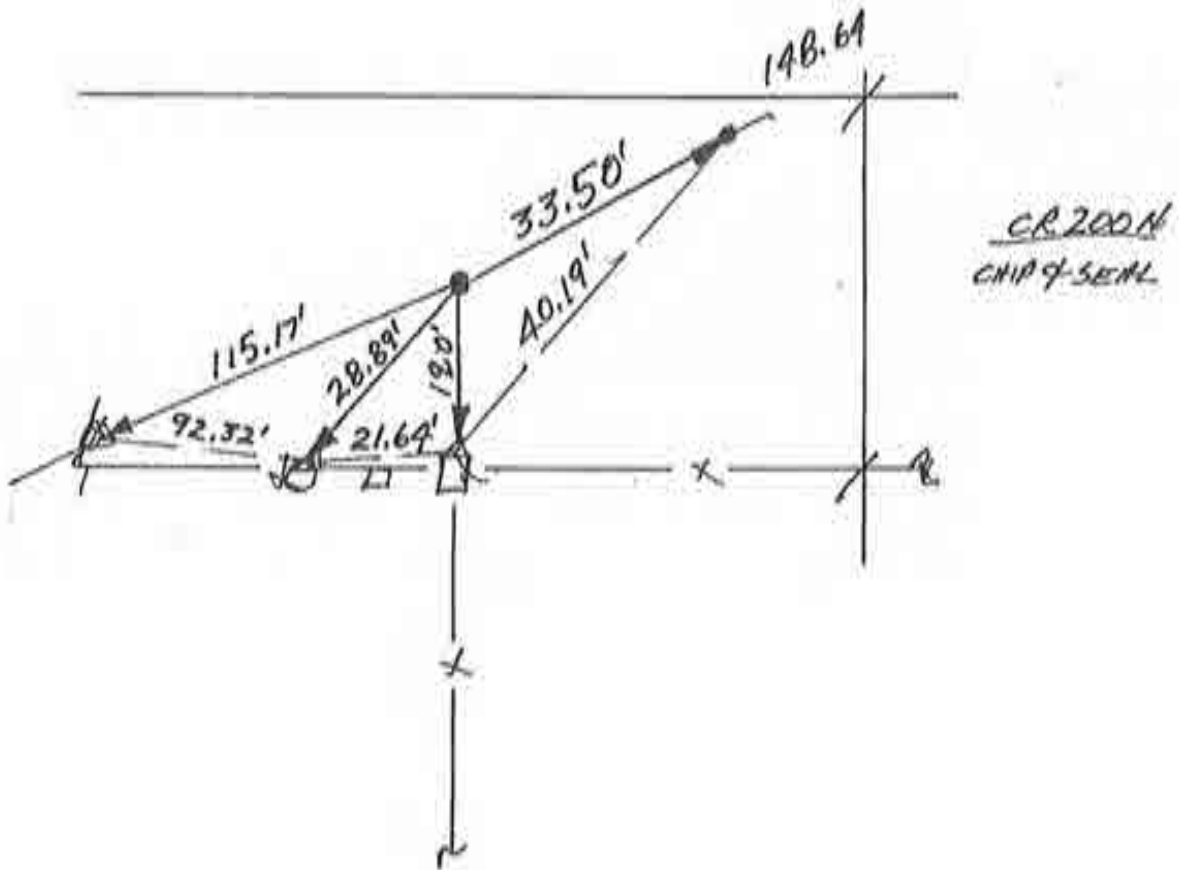
NORTH 1/4 COR. SEC. 2

Corner S-1 2009 Project

I-2

N
A
SCALE

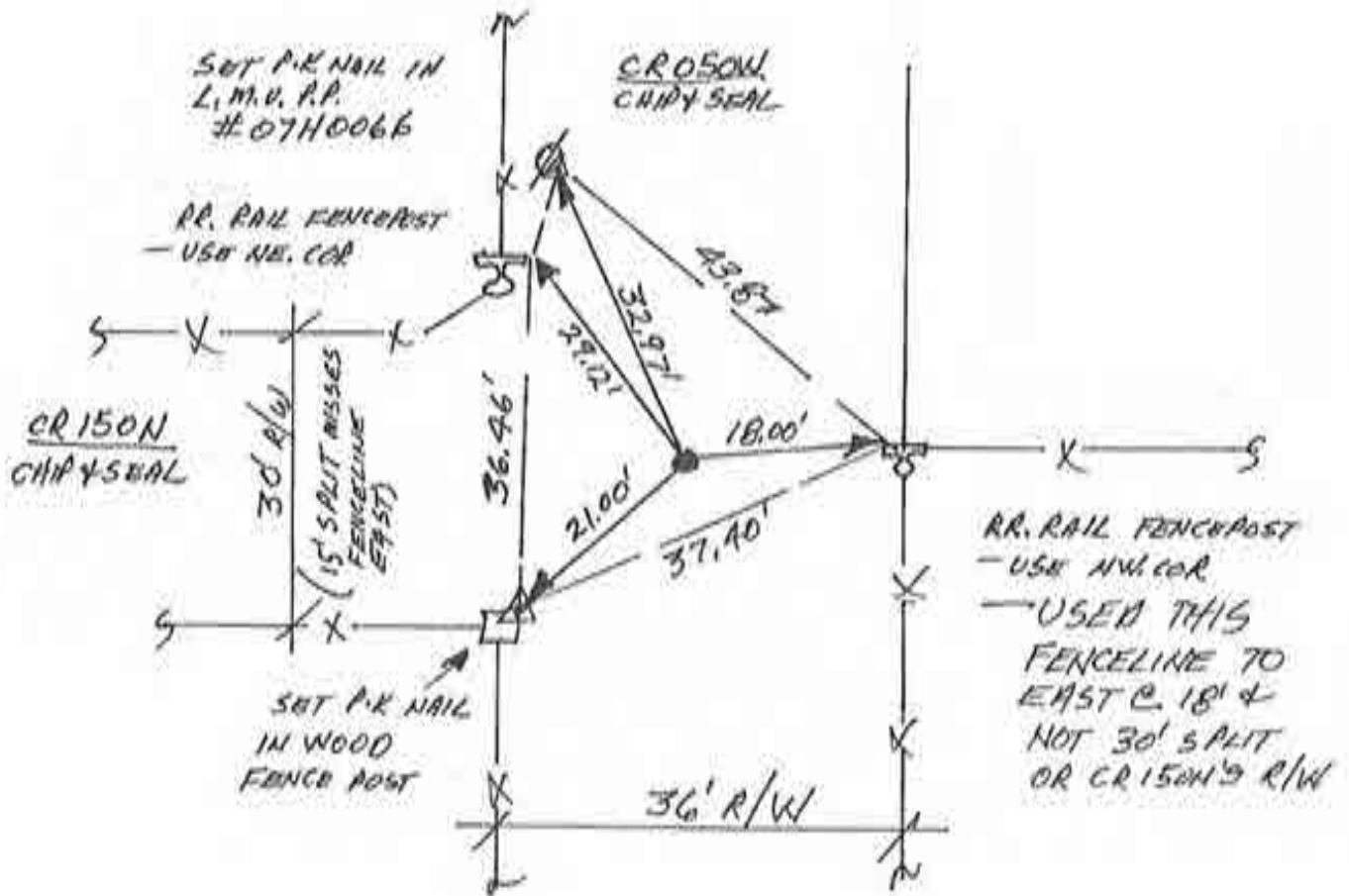
1. MON. B JAN '90 DIA RLS 0537, F. PANICI;
NO METAL SOUNDING; ROAD SURFACE IS
BACK-FILLED OVER INDIGENOUS GROUND @ 5'.
WOULD REQUIRE 6'-8' EXCAVATION & % EXCESSIVE.
SPLIT R/W @ POSSESSION FENCELINE; SET REFS.
SET RR. SPIKE W/CENTER PUNCH



SOUTH 1/4 COR. SEC. 11
Corner S-9 2009 Project I-6

N
 7. SCALE

1. WED. 10 JAN '90 DLA R15 0537, F. FRANKI 05;
 NO METAL SOUNDING; CENTER SEC. = NO TYPICAL
 SET REFS, SET RR. SPAKE W/CENTER PUNCH
 @ R/W SPLIT

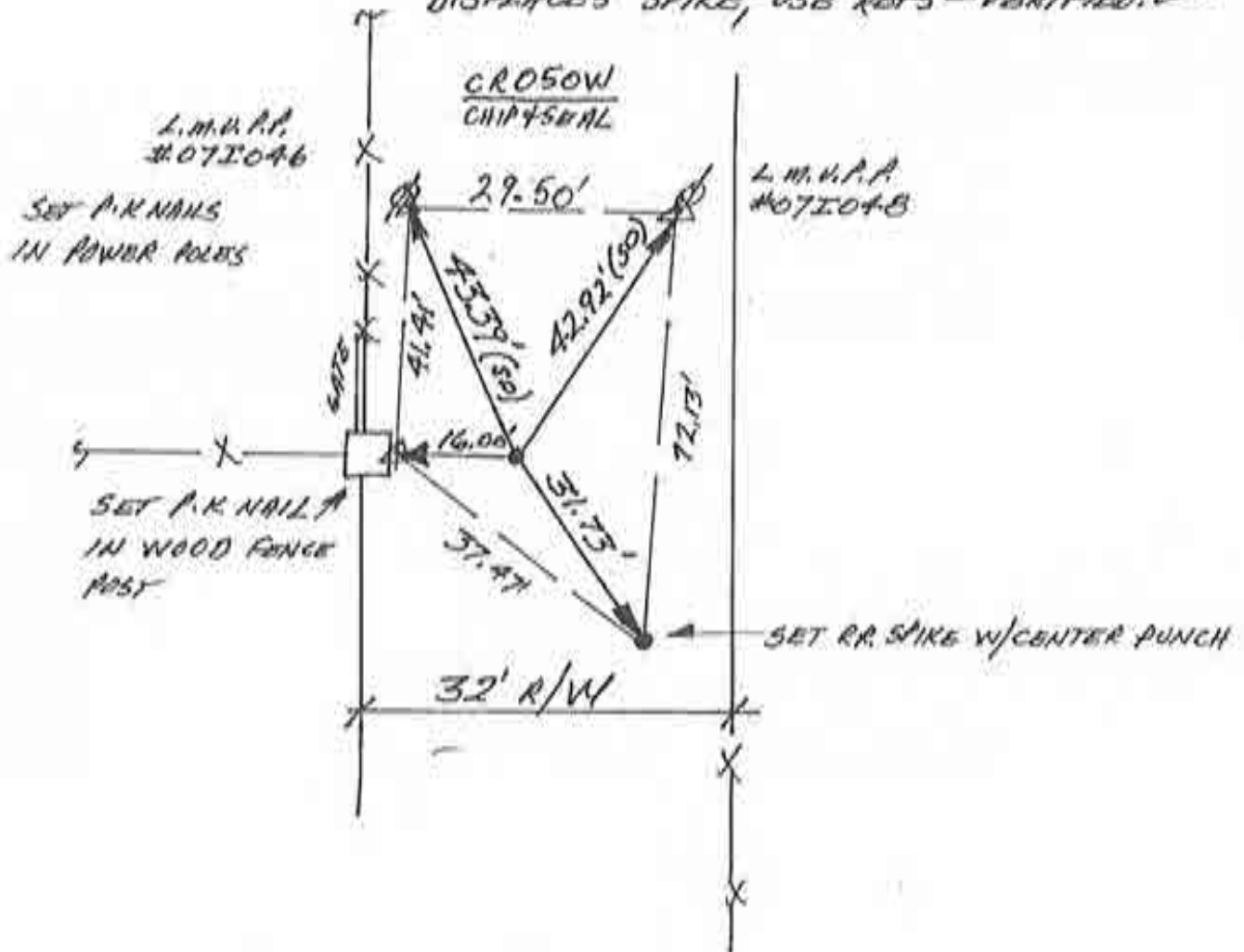


CENTER SEC. 14

Corner S-11 2009 Project

N
↑
SCALE

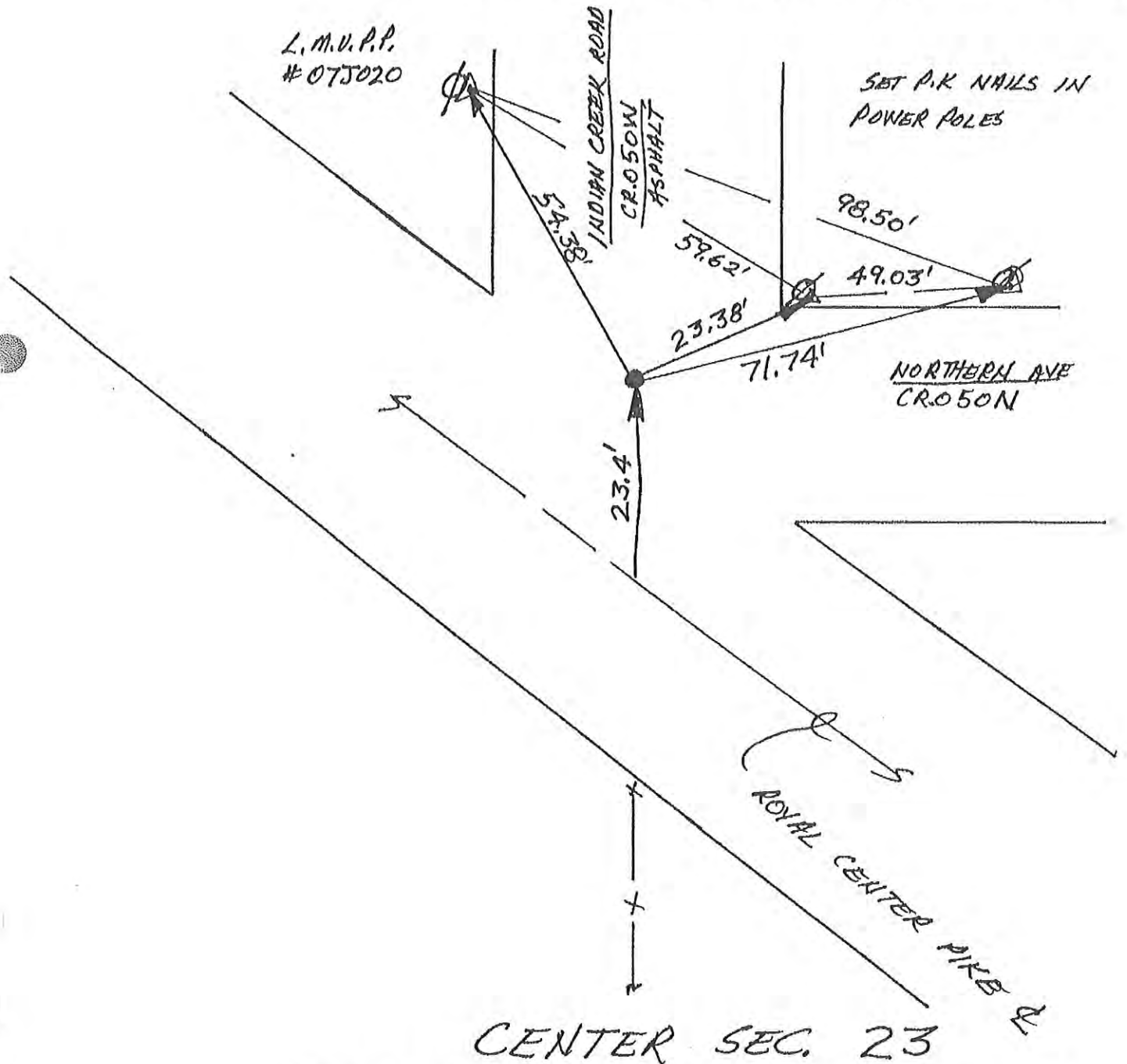
1. WEDS. 10 JAN '90 DLA RLS 0537, F. PANIKI ϕ ;
NO METAL SOUNDING; SET REFS, WILL DIG.
2. TUES. 23 JAN '90 DUG 4'X5'X3'+DEEP HOLE;
NO POST, NO PIT, NO STONE; WILL SPLIT
R/W + FENCE & SET RR. S. W/C.A
3. FRI 2 FEB '90 SET RR. SPIKE W/CENTER
PUNCH @ R/W SPLIT. ROAD NOT PATCHED YET;
SPIKE $\approx \phi$. 2' DEEP IN ROAD BED. IF PATCH
DISPLACES SPIKE, USE REFS - VERIFIED. ✓



NORTH 1/4 COR SEC 23
Corner S-13 2009 Project I-8



1. WEDS. 10 JAN '90 DLA RLS 0537, F. PANCI ϕ ;
 FOUND $1\frac{1}{2}$ " ϕ REBAR @ 23.4' NORTH OF
 ϕ OF ROYAL CENTER PIKE AS PER NEWPORT'S
 SURVEY FOR WAYNE MYERS DATED AUG. 10 '74,
 CASS. CO. REC. MISC. BOOK 7B, PAGE 122. THIS
 POSITION HAS FREQUENTLY BEEN USED ACCORDING
 TO NEARBY LANDOWNER, IS NEAR GAS & TELEPHONE
 LINES, & DOES NOT WARRANT DISTURBANCE
 BY DIGGING. REBAR FOUND @ ϕ . 3' BELOW
 ASPHALT SURFACE. SET REFS, WILL NOT DIG.



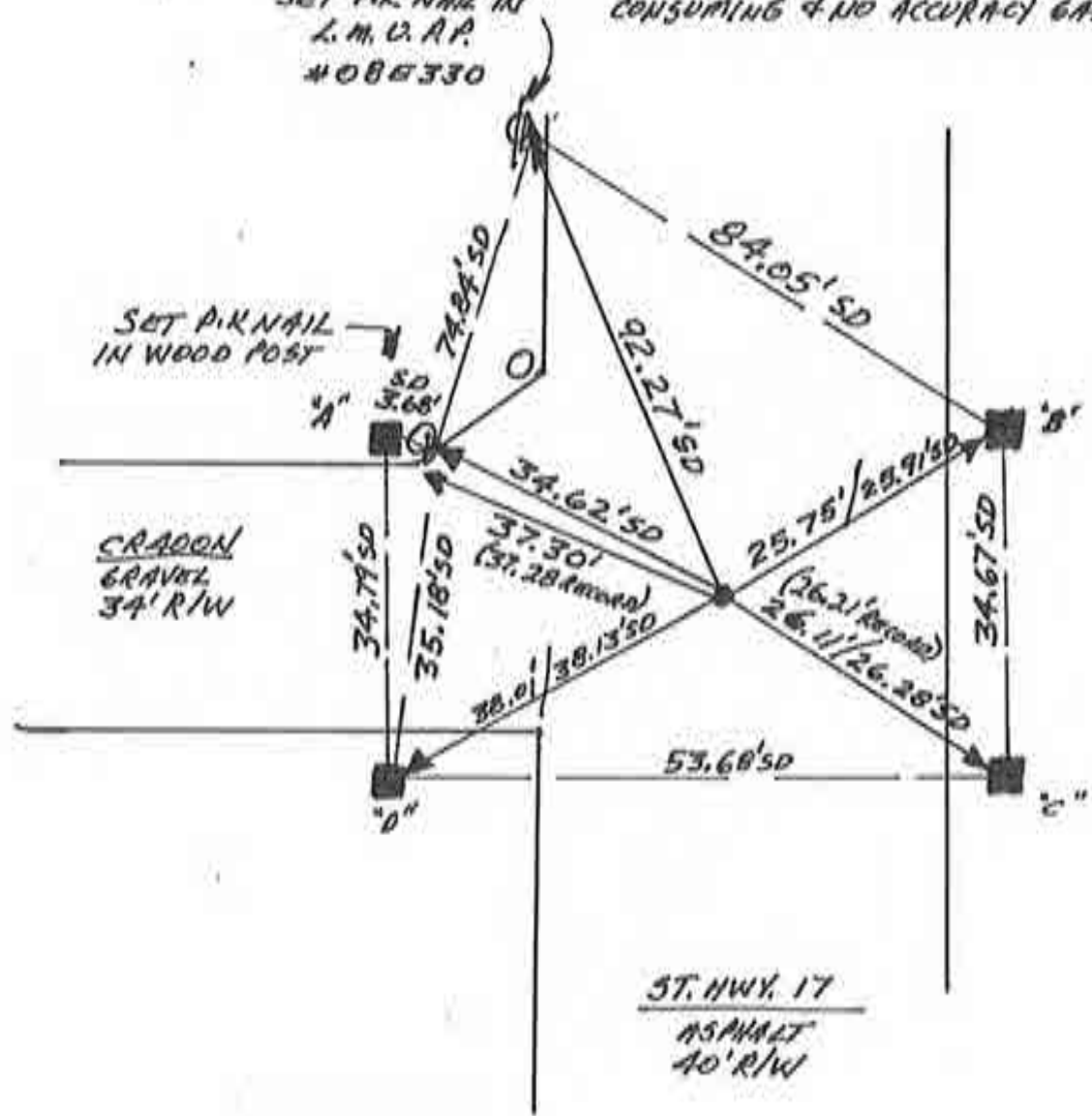
Corner S-15 2009 Project

~~1-9~~



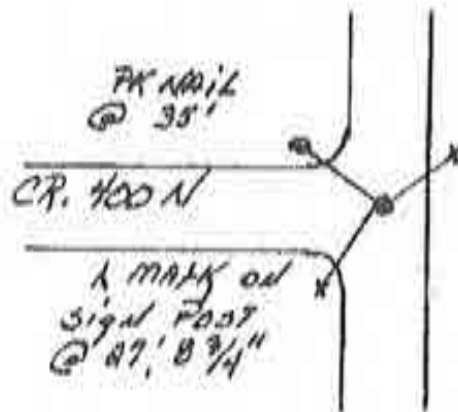
1/4" SCALE

1. MDN 15 JAN '90 DLA RLS 0537, F. PANICI O;
 FOUND METAL SOUNDING & PLUMBED DISTANCES
 INTERSECT @ REFS "D" + "B". ROAD ASPHALTED OVER
 MURPHY'S P.K. NAIL. DRILLED HOLE & SET
 RR. SPIKE W/ CENTER PUNCH & SAID "D" + "B".
 SET P.K. NAILS IN POWER POLE & WOOD POST
 FOR ADD'L. REFS. NOTE: SD = SLOPE DIST.;
 MURPHY APPARENTLY USED PLUMBING (TOO TIMES
 CONSUMING & NO ACCURACY GAINED).
 SET P.K. NAIL IN
 L.M.U. R.P.
 #086330



See next
 page for
 update

NE. COR. SEC. 2
 Corner U-1 2009 Project ~~M-2~~



RS-27799-SR-17

4-22-05

OWJ

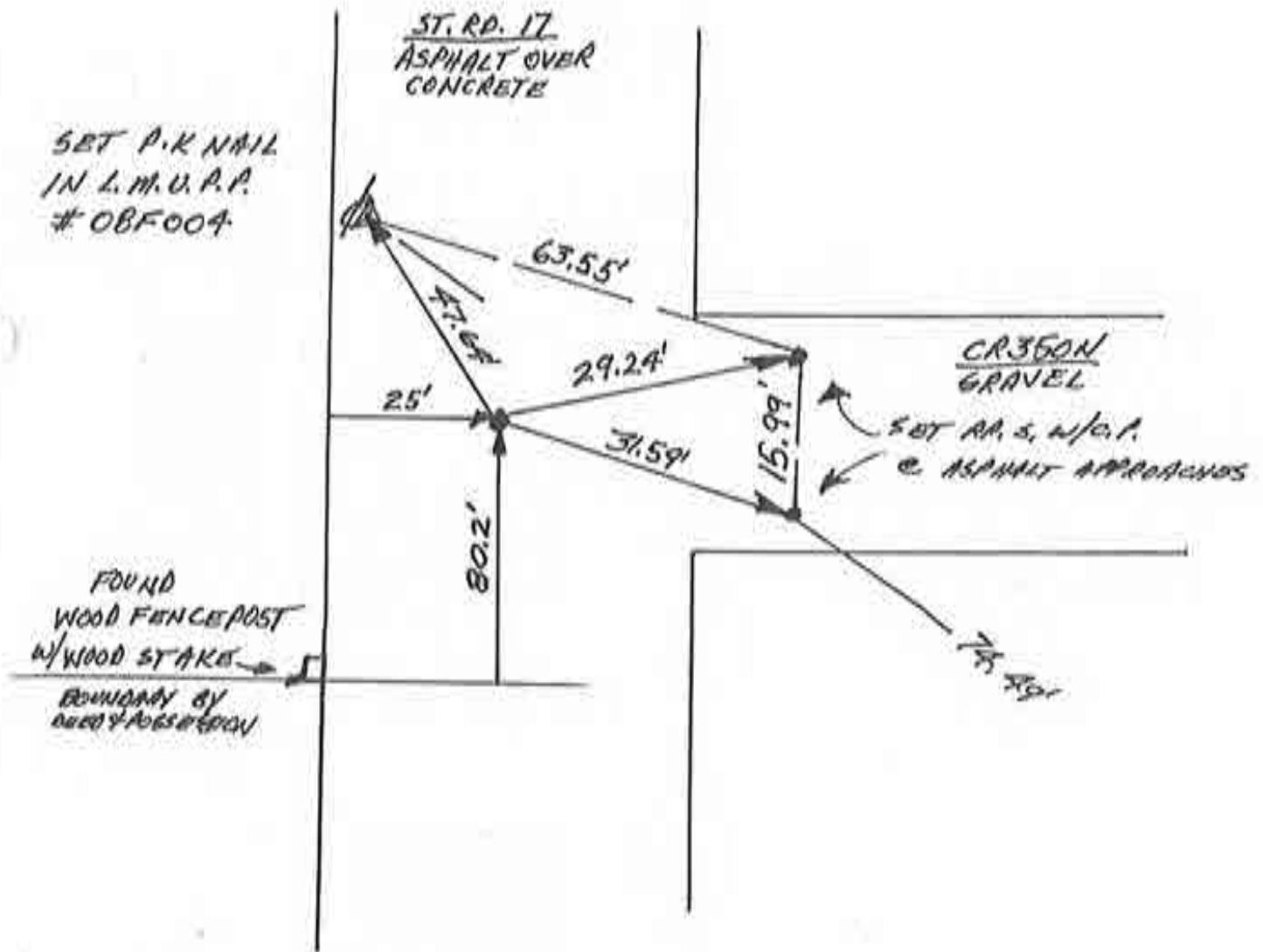
A MARK od signal Post @ 19' 5 1/2" Central Paving

Ne cor sec 2

M-2



1. MON. 29 JAN '90 DIA RLS 0537, F. PANICHI.
 METAL SOUNDINGS ARE UNRELIABLE DUE TO
 REBAR REINFORCED CONCRETE PAD UNDER
 ASPHALT SURFACE. POSSESSION + DEED TIE
 TO CORNER OF 80.2' @ R/W SPLIT YIELDED
 NO MONUMENT DOWN @ 0.2' DEEP. ∴ SET
 RR. SPIKE W/CENTER PUNCH @ 80.2' + 50' R/W
 SPLIT. SEE DEEDS 219/980, 225/140, &
 232/293. SET REFS.



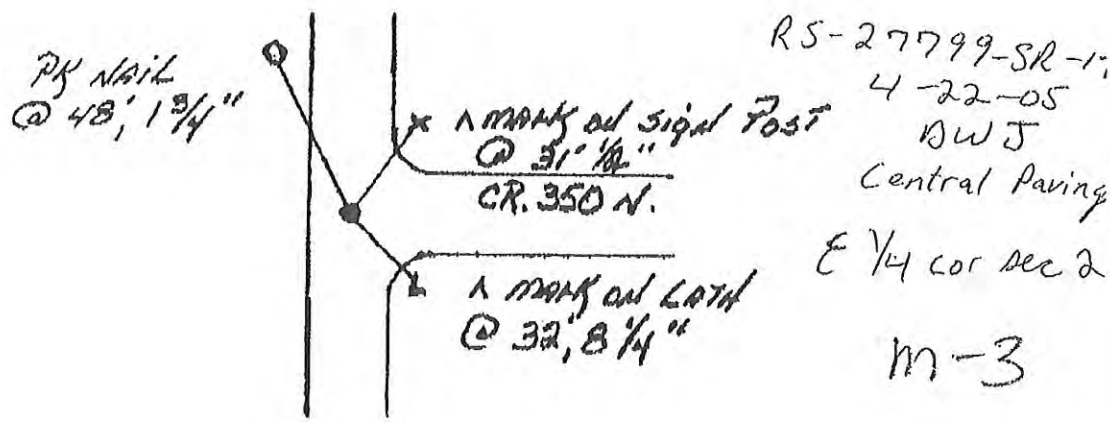
SET P.K NAIL
 IN L.M.U.P.P.
 # 0BF004

FOUND
 WOOD FENCEPOST
 W/ WOOD STAKE
 BOUNDARY BY
 DEED POSSESSION

SET RR. S. W/C.P.
 @ ASPHALT APPROACHES

see next
 page for
 update

EAST 1/4 COR. SEC. 2

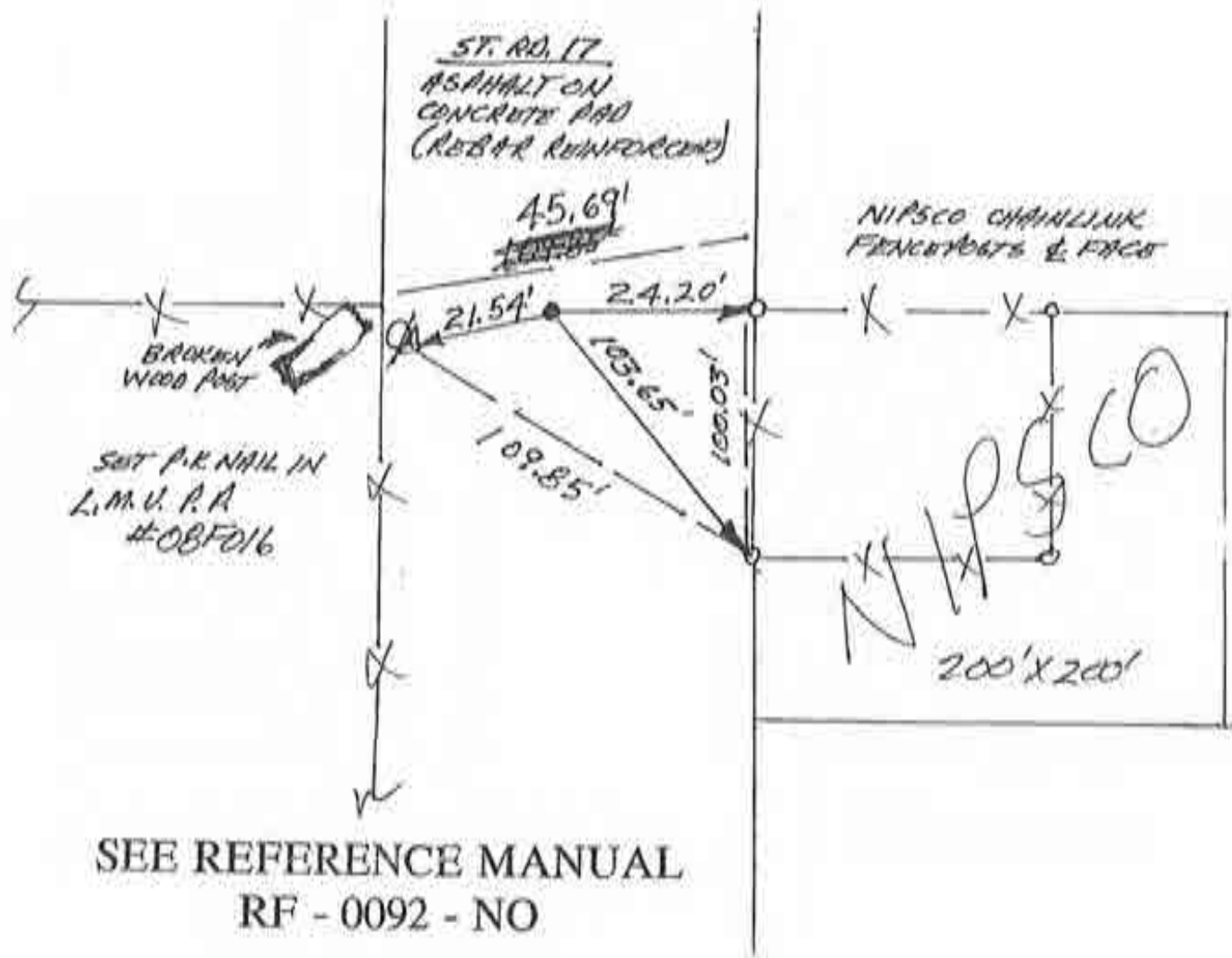


Corner U-3B 2009 Project

N
NO SCALE

1. TUES 30 JAN '90 DLA RLS 0537, F. PANICI &
NEWPORT'S 6 AUG '87 SURVEY CALLS FOR
P.K NAIL SET; FIRST DIG OF 4' DEEP
UNSUCCESSFUL - PROBABLY REBAR IN CONCRETE
ROAD MAT; EDOR'S DEED @ 239/188
CALLS 300.25' CORNER TIE; FOUND METAL
SOUNDING @ POSSESSION OF EDOR, MEAS.
BACK 300.25' TO METAL SOUNDING THAT
FITS N.I.B.C. @ 177/174. SET RE. SPIKE
W/CENTER PUNCH & SOUNDING + DOWN TIPS.

ADWR ADOR
#08F016



NW. COR. SEC. 12

Corner U-5 2009 Project

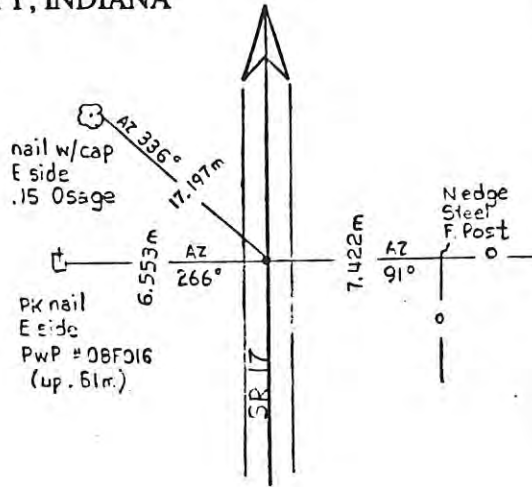

~~M-4~~

SECTION 1, TOWNSHIP 27N, RANGE 1E

(Description of Corner Location) SW COR

NOBLE TWP. - CASS COUNTY, INDIANA

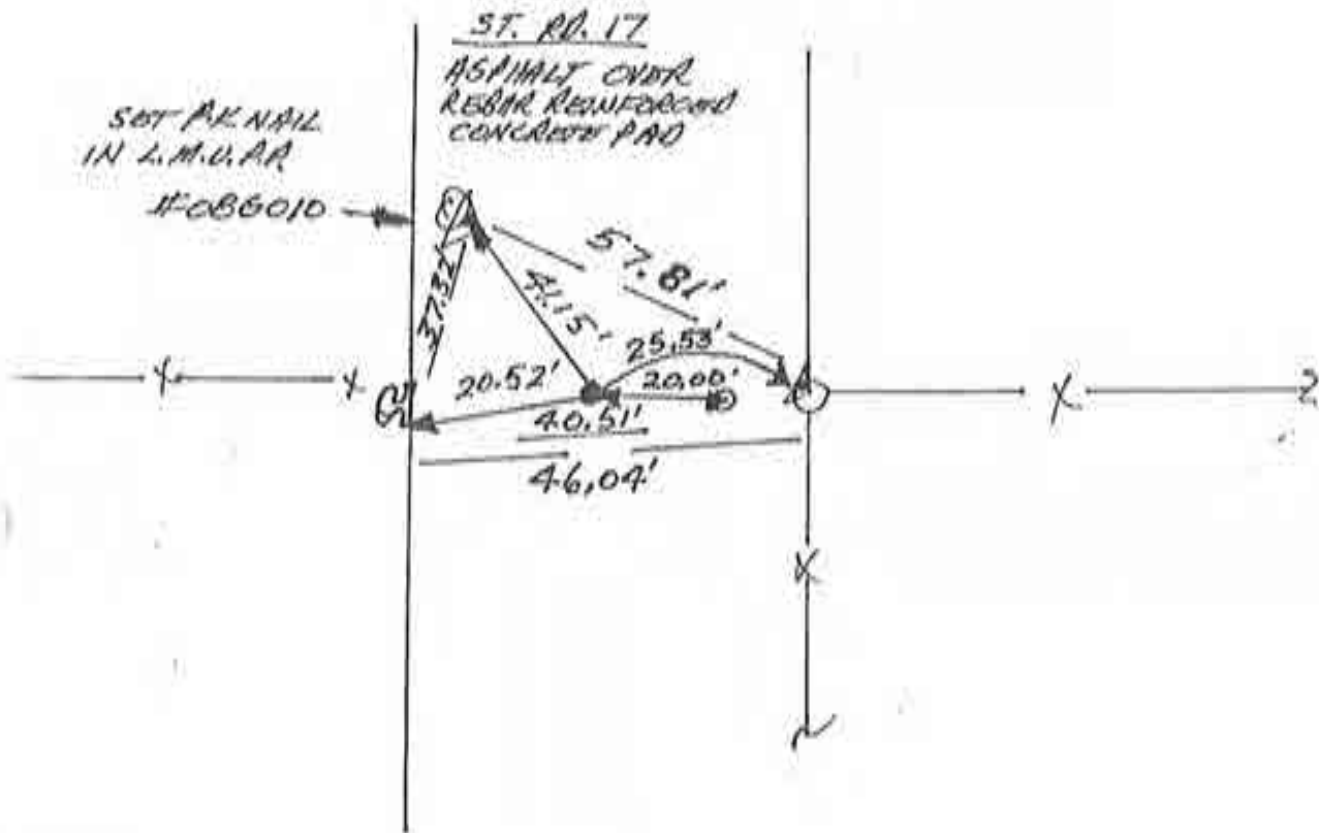
0092



TYPE OF MON.: RP. SPK
 DEPTH: FLUSH
 UNCERTAINTY: _____
 BY: _____
 DATE: 2/18/99
 DES. NO.: 970780



1. TUBS, 30 JAN '90 DLA R15 0537, F. PANKI & J;
 NEWPORT SURVEYS DATED 6 AUG '87, 18 AUG '89, & 9 NOV '87
 SHOW P.K NAIL FOUND @ CORNER. FOUND NO METAL
 @ CORNER EXCEPT HWY. REINFORCEMENT. FOUND
 NEWPORT I.P. @ 20' EAST OF POSITION IN LINE
 WITH FENCE'S S. SET RR. SPIKE W/ CENTER
 PUNCH @ 20' & FENCE'S SET REFS.



WEST 1/4 COR. SEC. 12

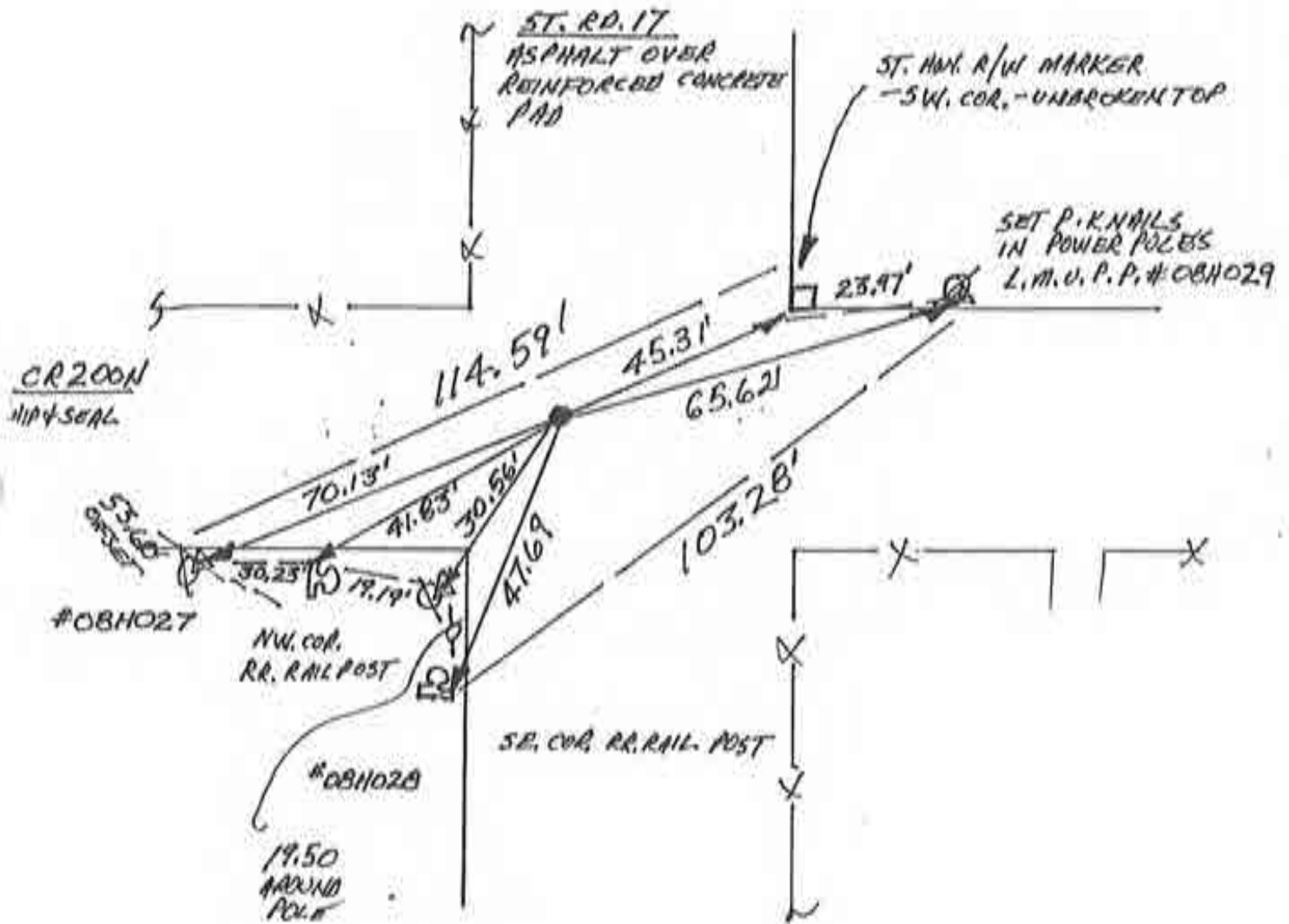
Corner U-7 2009 Project

M-5

N

SCALE

1. TUES. ~~1/30~~ 30 JAN '90 OLA RLS 0537, F. PANICI &
FOUND RR. SPIKE 4' 3" BELOW SURFACE @ NEWPORT'S
REFS. CENTER PUNCHED SPIKE SET NEW REFS.



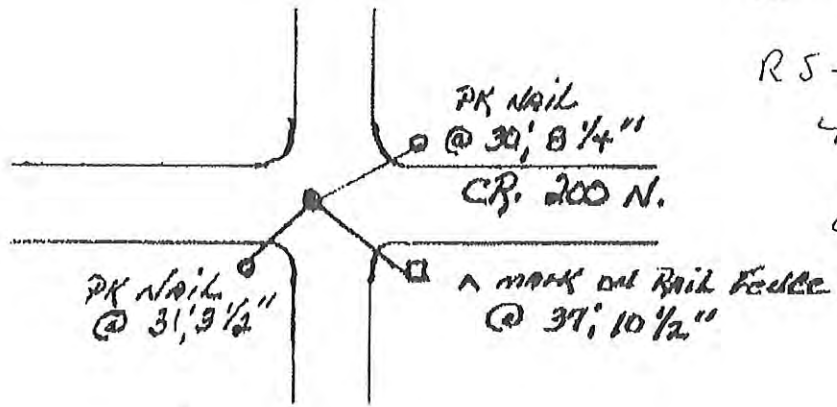
see next
page for
update

NW. COR. SEC. 13

Corner U-9 2009 Project

MEG

10-2005



M-L

NW Cor. Sec 13

~~SE Cor Sec 11~~

RS-27799-SR-4

4-22-05

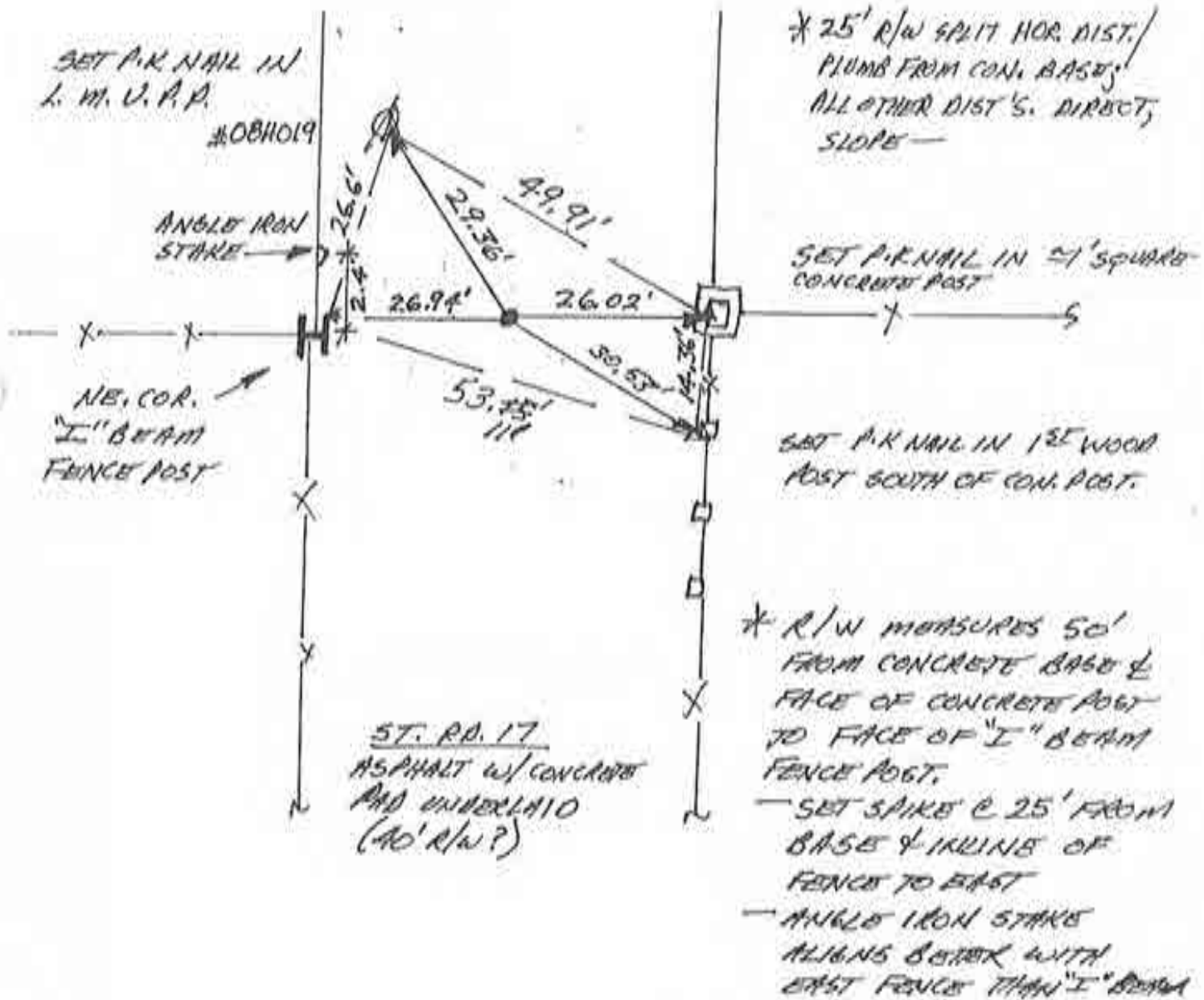
DWJ

Central Paving

Corner U-9B 2009 Project

N
↑
SCALE

1. 30 JAN '90 TUES. DLA RLS 0537, F. PANICI & J.
METAL SOUNDING FROM REBAR REINFORCED CONCRETE
PAD UNDERLYING ASPHALT. NEWPORT'S P.K NAIL SET
9 AUG '79 NOT FOUND (MISC. 91, P. 98B). NOR OTHER
14' NOR 263.93' NORTH P.K NAILS FROM CORRESPONDING
DEEDS 249/776, 4236/10. SET RR. SPIKE W/CENTER
PUNCH @ R/W SPLIT & IN LINE W/NEWPORT'S PLATTED
FENCE & CONCRETE POSTS. SET REF'S.



WEST 1/4 COR. SEC. 13

Corner U-11 2009 Project

~~ME-7~~

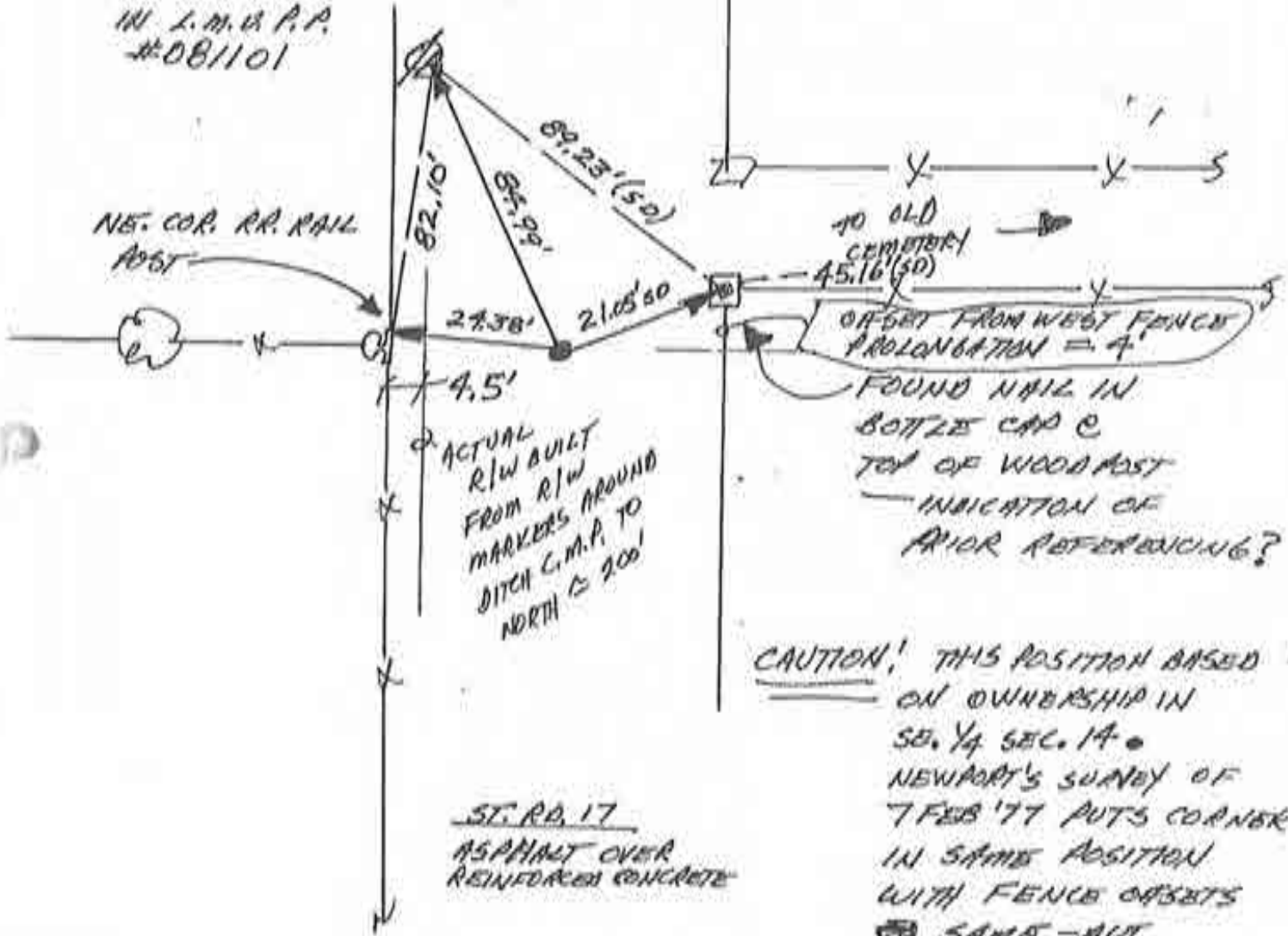


SCALE

1. 29 JAN '90 MON. DIA RLS 0537, F. PANICI &
 REBAR REINFORCED CONCRETE MAT BELOW ASPHALT
 SURFACE CAUSES LOUD, ERRATIC, NON-DISCRETE
 SOUNDINGS. USED DEEDS @ 222/295, 240/
 926-7, & 240/928 TO LOCATE POSSESSION LINES
 @ ST. RD. 17 R/W SPLIT TO SET RR SPIKE W/CENTER
 PUNCH, SET REFS. NOTE E-W FENCE LINE
 OFFSET. DUG ϕ .2' HOLE IN ASPHALT & IN LINE W/EAST
 FENCE \rightarrow NO MONUMENT.

SET P.K. NAIL
 IN L.M.V.P.P.
 #081101

NE. COR. RR. RAIL
 POST

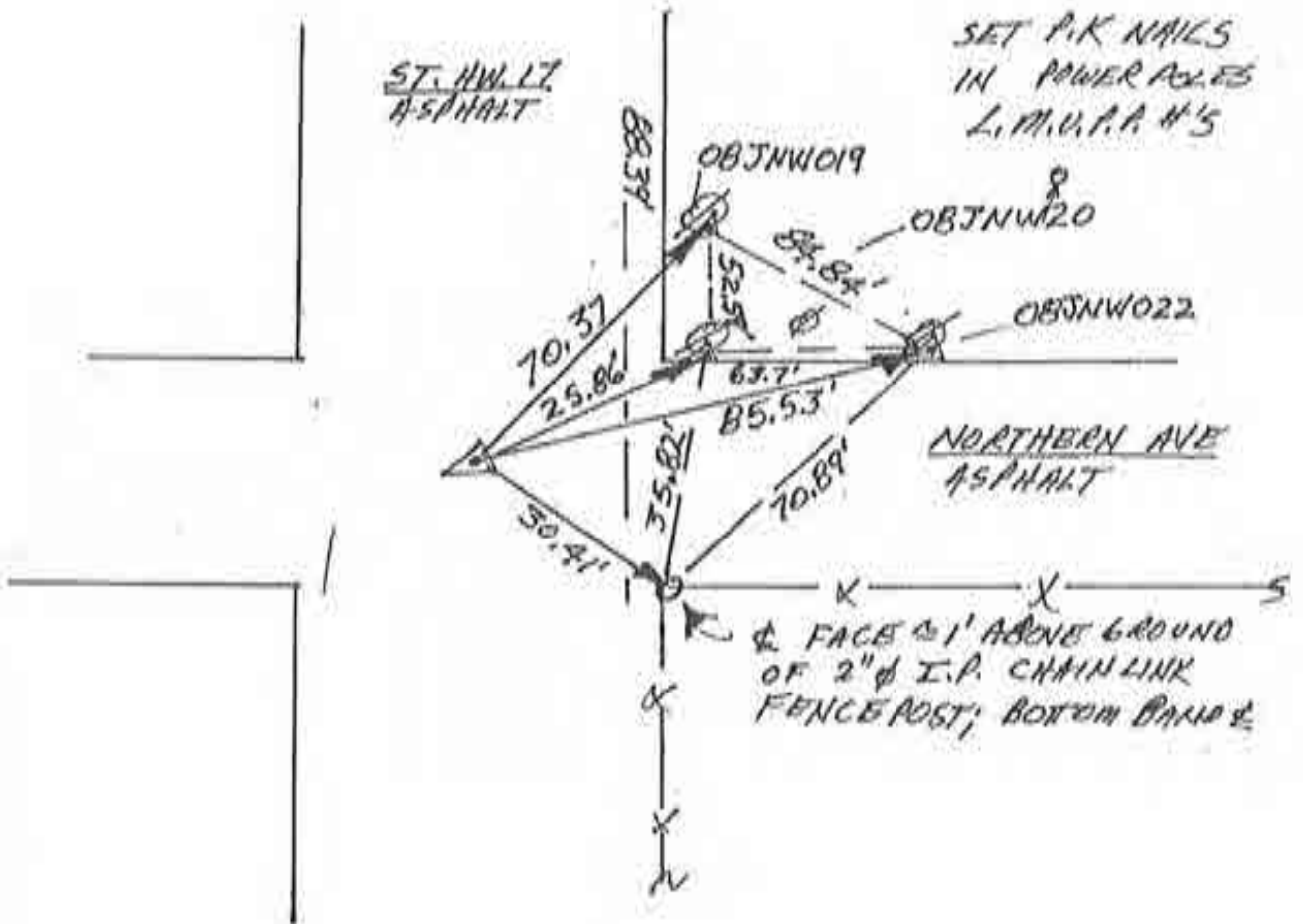


CAUTION! THIS POSITION BASED
 ON OWNERSHIP IN
 SE. 1/4 SEC. 14
 NEWPORT'S SURVEY OF
 7 FEB '77 PUTS CORNER
 IN SAME POSITION
 WITH FENCE OFFSETS
 @ SAME - BUT
 UNMEASURED

SE. COR. SEC. 14

N
SCALE

1. THURS. 18 JAN '90 DLA ALS 0537, F. PANIC (φ);
FOUND P.K. NAIL WITH SHINER 2' φ. 1' BELOW
ASPHALT; (SEE NEWPORT'S SURVEYS FROM
CO. REC. MISC. BK. 106, P. 601, 19 MAR '86, &
21 AUG '79, 89, 155; SET REFS; NO DIG IN
ST. HWY. - USE NAIL.

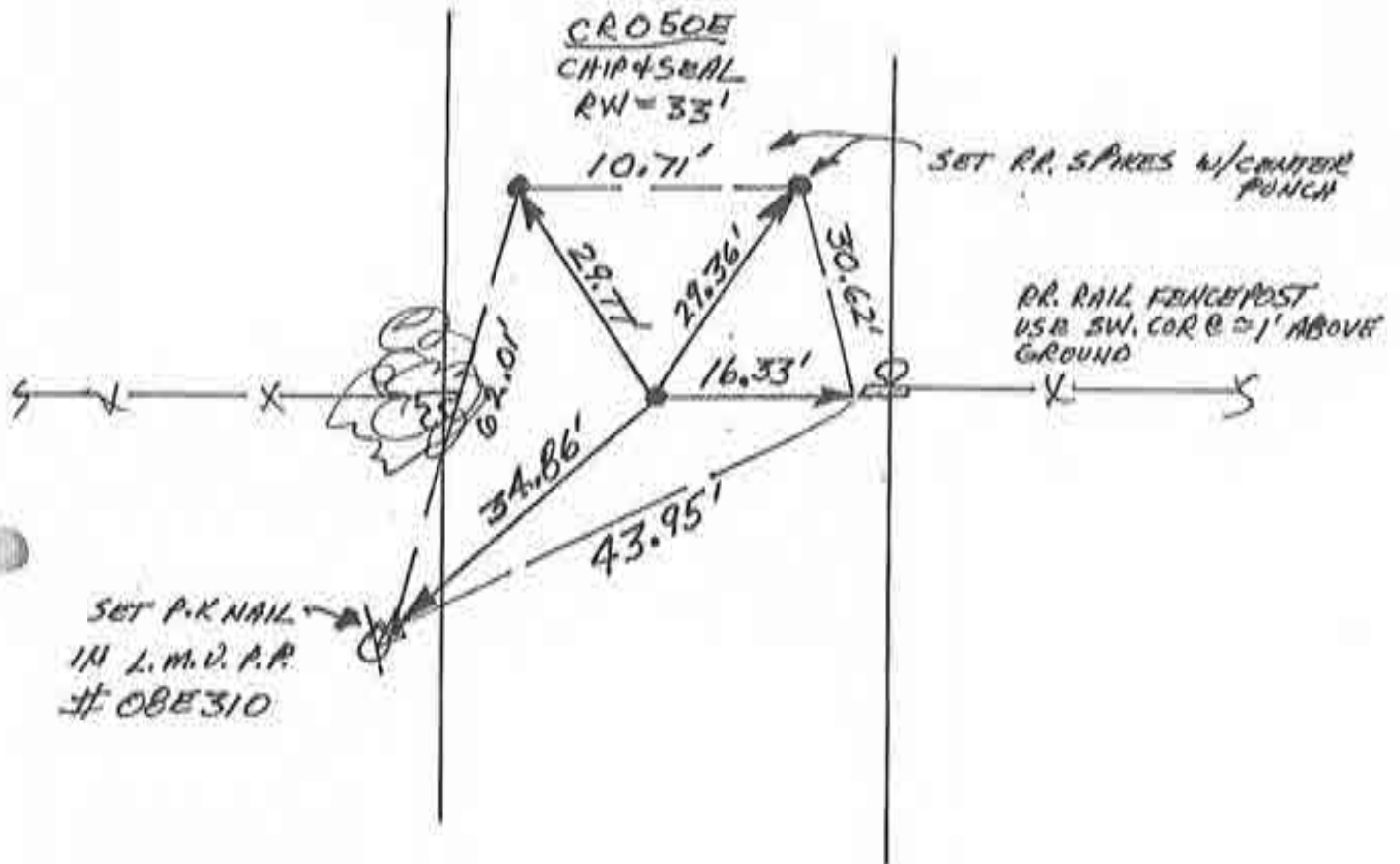


EAST 1/4 COR. SEC. 23
Corner U-15 2009 Project VI-9

N
↑

SCALE

1. TUBS. 16 JAN '90 ALA ALS 0537, F. PANICI &
FOUND RR. SPIKE @ ROAD SURFACE @ CORNER;
REFS "A", "B", "D" MISSING, REF "C" DAMAGED -
ALUMINUM CAP MISSING & I.P. BENT OVER.
CENTER PUNCHED FOUND SPIKE & SET NEW REFS.

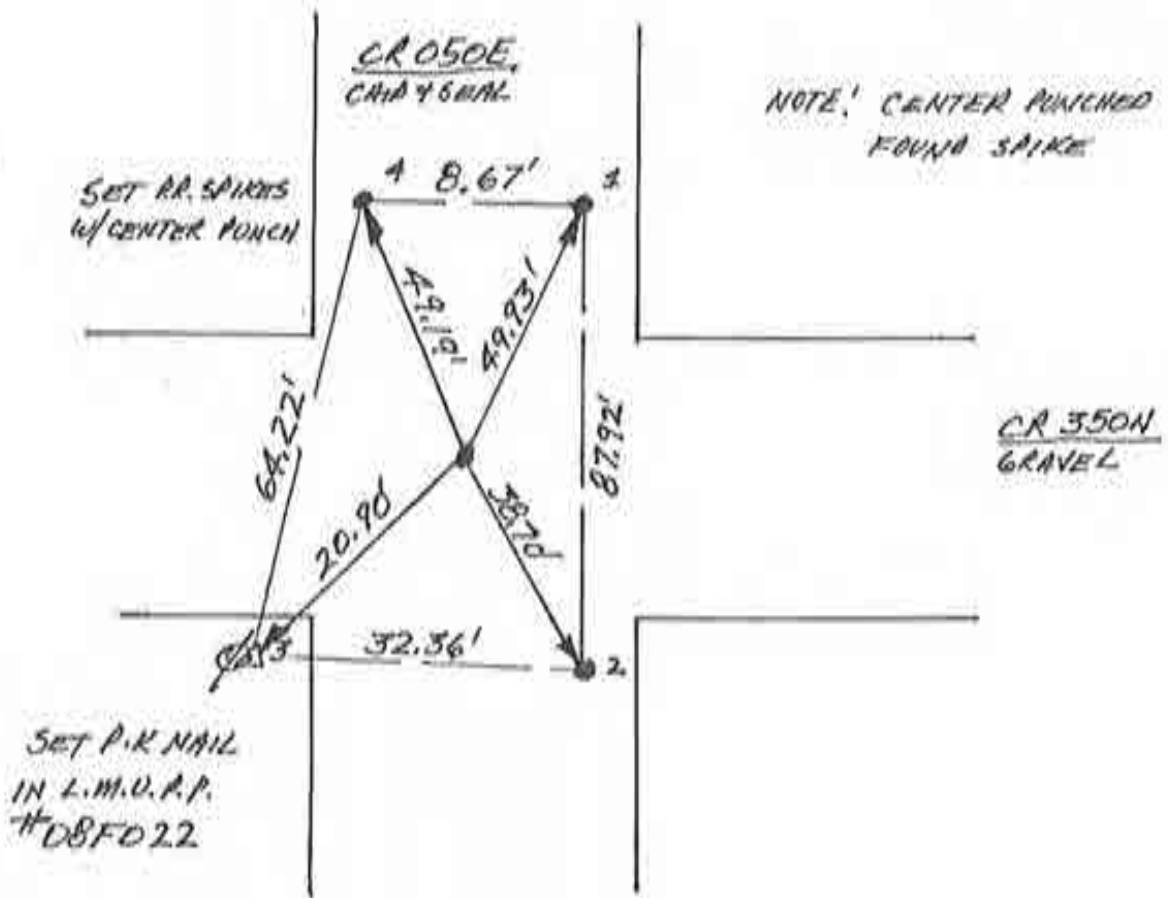


NORTH 1/4 COR. SEC 1
Corner W-1 2009 Project

~~1-2~~

N
↑
1" = 50' SCALE

1. TUES 9 JAN '89, DIA RLB 0537, F. PANICI P;
FOUND RR. SPIKE @ R/W SPALT; SET REPS; WILL NOT
DIB. ~~4~~ ~~5~~ ~~6~~ ~~7~~ ~~8~~ ~~9~~ ~~10~~ ~~11~~ ~~12~~ ~~13~~ ~~14~~ ~~15~~ ~~16~~ ~~17~~ ~~18~~ ~~19~~ ~~20~~ ~~21~~ ~~22~~ ~~23~~ ~~24~~ ~~25~~ ~~26~~ ~~27~~ ~~28~~ ~~29~~ ~~30~~ ~~31~~ ~~32~~ ~~33~~ ~~34~~ ~~35~~ ~~36~~ ~~37~~ ~~38~~ ~~39~~ ~~40~~ ~~41~~ ~~42~~ ~~43~~ ~~44~~ ~~45~~ ~~46~~ ~~47~~ ~~48~~ ~~49~~ ~~50~~ ~~51~~ ~~52~~ ~~53~~ ~~54~~ ~~55~~ ~~56~~ ~~57~~ ~~58~~ ~~59~~ ~~60~~ ~~61~~ ~~62~~ ~~63~~ ~~64~~ ~~65~~ ~~66~~ ~~67~~ ~~68~~ ~~69~~ ~~70~~ ~~71~~ ~~72~~ ~~73~~ ~~74~~ ~~75~~ ~~76~~ ~~77~~ ~~78~~ ~~79~~ ~~80~~ ~~81~~ ~~82~~ ~~83~~ ~~84~~ ~~85~~ ~~86~~ ~~87~~ ~~88~~ ~~89~~ ~~90~~ ~~91~~ ~~92~~ ~~93~~ ~~94~~ ~~95~~ ~~96~~ ~~97~~ ~~98~~ ~~99~~ ~~100~~



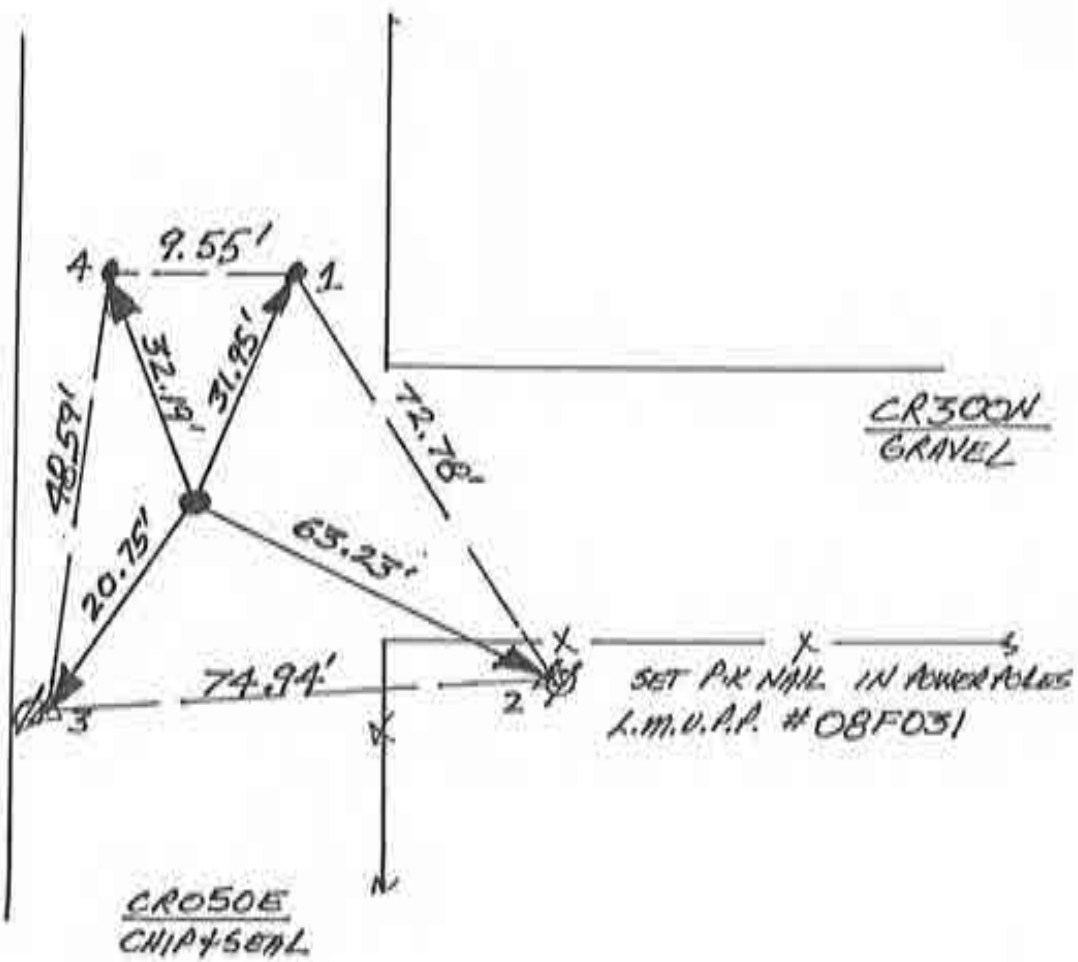
CENTER SECTION 1
Corner W-3 2009 Project

~~A-3~~

N
↑
1/10 SCALE

1. TUES 9 JAN '90 DIA RLS 0537, F. PANICI @;
FOUND RR. SPIKE @ R/W BUILT; SET REFS,
WILL DIG. 1 = ✓, 2 = ✓, 3 = ✓,
4 = ✓ * CENTER PUNCHED EXISTING SPIKE.
2. WED. 24 JAN '90 ROAD IS BUILT UP BY 4" +.
WOULD REQUIRE 7' OR MORE CUT. WILL USE
EXISTING SPIKE.

SET RR. SPIKES
W/ CENTER PUNCH



L.M.V.A.P.
#08F032

SET PK NAIL IN POWER POLES
L.M.V.A.P. #08F031

SOUTH 1/4 COR. SEC. 1
Corner W-5 2009 Project

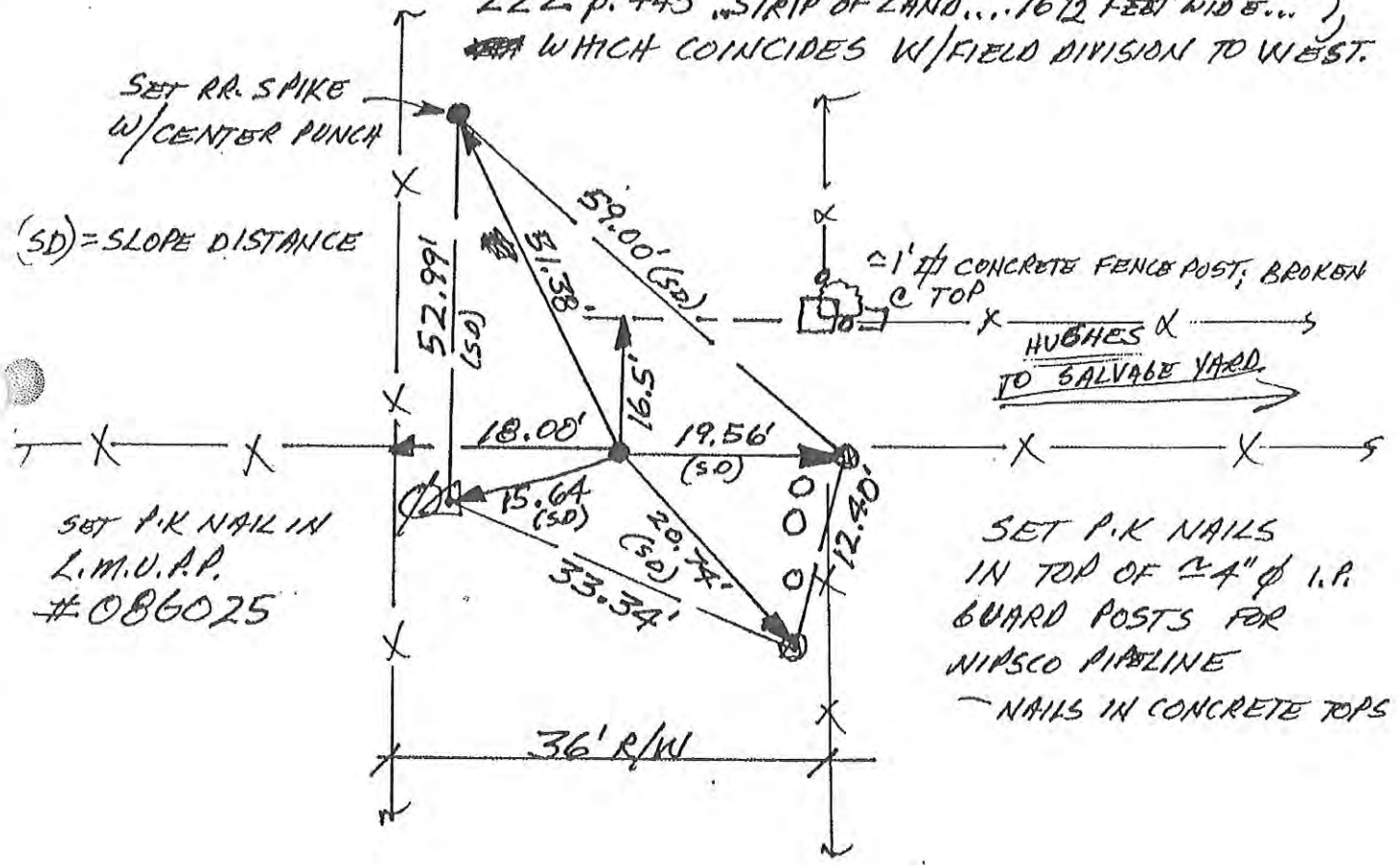
~~W-5~~



1" = 10' SCALE

1. TUES 9 JAN '90 DLA RLS 0537, F. PANICI ϕ ; NO METAL MONUMENT SOUNDING. GAS LINE CROSS-COUNTRY MAIN CROSSES ROAD @ CORNER. EXCAVATION FOR MAIN WOULD HAVE DESTROYED MONUMENT. TRAFFIC & GAS HAZARD, & PROBABILITY OF MONUMENT EXISTENCE NEGATES DIG. SET REFS. NEEDS DEED STUDY FOR CHOICE OF FIELD DIVISION FOR R/W SPLIT.

2. WED. 24 JAN '90 SET RR.S. W/C.P. @ 18' R/W SPLIT & 16.5' SOUTH OF FENCE (FROM HUGHES DEED 222, p. 445 "STRIP OF LAND... 16 1/2 FEET WIDE...") WHICH COINCIDES W/FIELD DIVISION TO WEST.



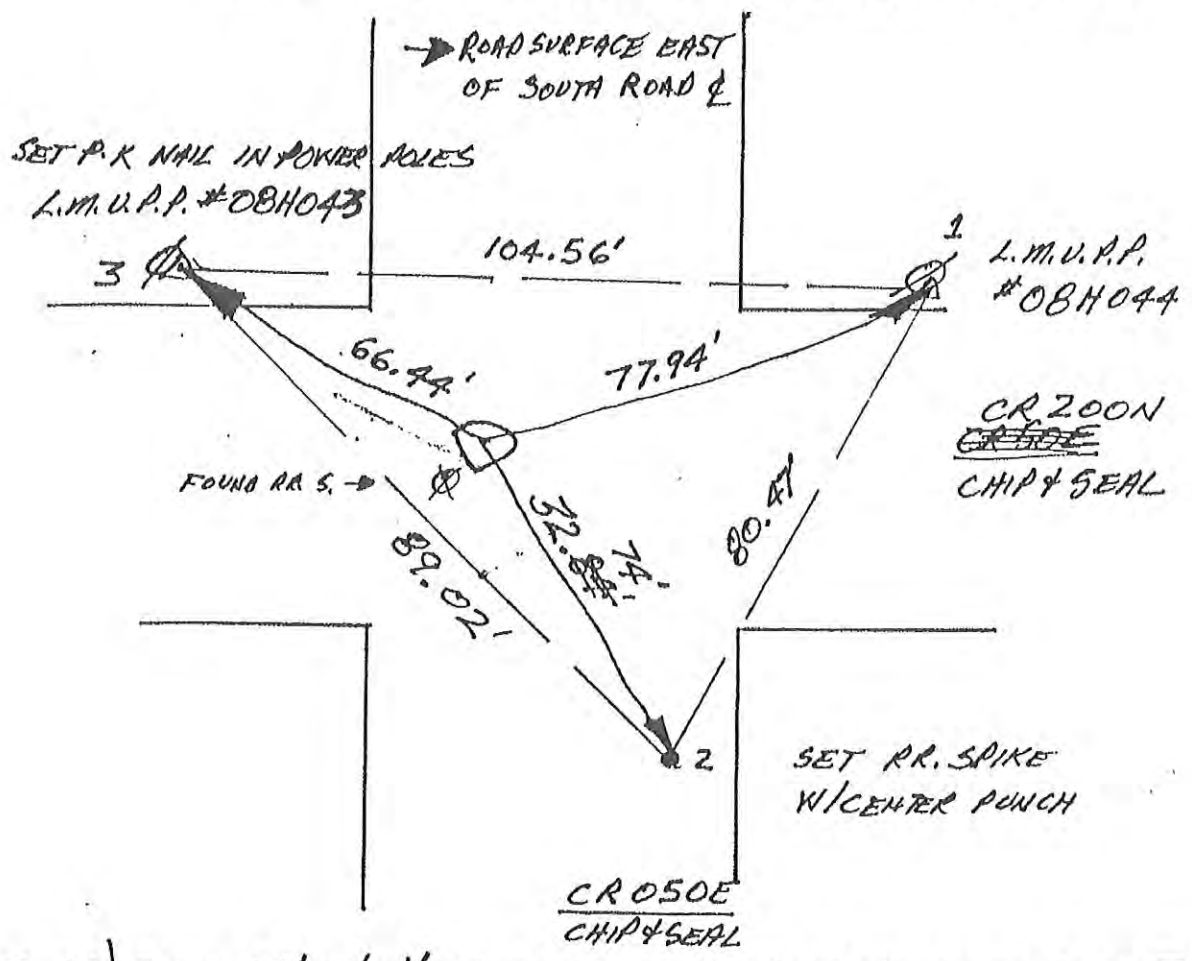
CENTER SECTION 12

Corner W-7 2009 Project

AT-5

N
SCALE

1. TUES. 9 JAN '90 DLA RLS 0537, F. PANICI ϕ FOUND RR. SPIKE @ QUESTIONABLE R/W SPLIT; SET REFS., WILL DIG; WILL REF. FOUND SPIKE - PROBABLY TIE TO LOCAL HOUSING DEVELOPMENT. 1 = 78.45'; 2 = 32.02'; 3 = 66.34'. WILL MEAS. REFS. LATER - RAIN NOW.
2. TUES. 23 JAN '90 DUG 3' X \approx 10' X 4' DEEP HOLE RUNNING EAST TO WEST FROM APPARENT R/W SPLIT LOOKING SOUTH TO FOUND RR. SPIKE. ROAD HAS 3' + BACKFILL. NEAR ~~FOUND~~ FOUND RR.S. \approx 2' DEEP



- (2. CONT'D) FOUND \approx 2' X 1' X 1' TRIANGULAR PILLAR WITH TOP ϕ . 5' SHEARED OFF. REF'D. ϕ TOP. STONE HAS NO MARKINGS. WILL SET RR.S. W/C.P. @ STONE REFS.
3. ~~SET~~ SUN 4 FEB '90 SET RR. SPIKE W/CENTER PUNCH @ STONE REFS. SPIKE IS \approx ϕ . 2' BELOW ROAD BASE - NO ASPHALT PATCH YET.

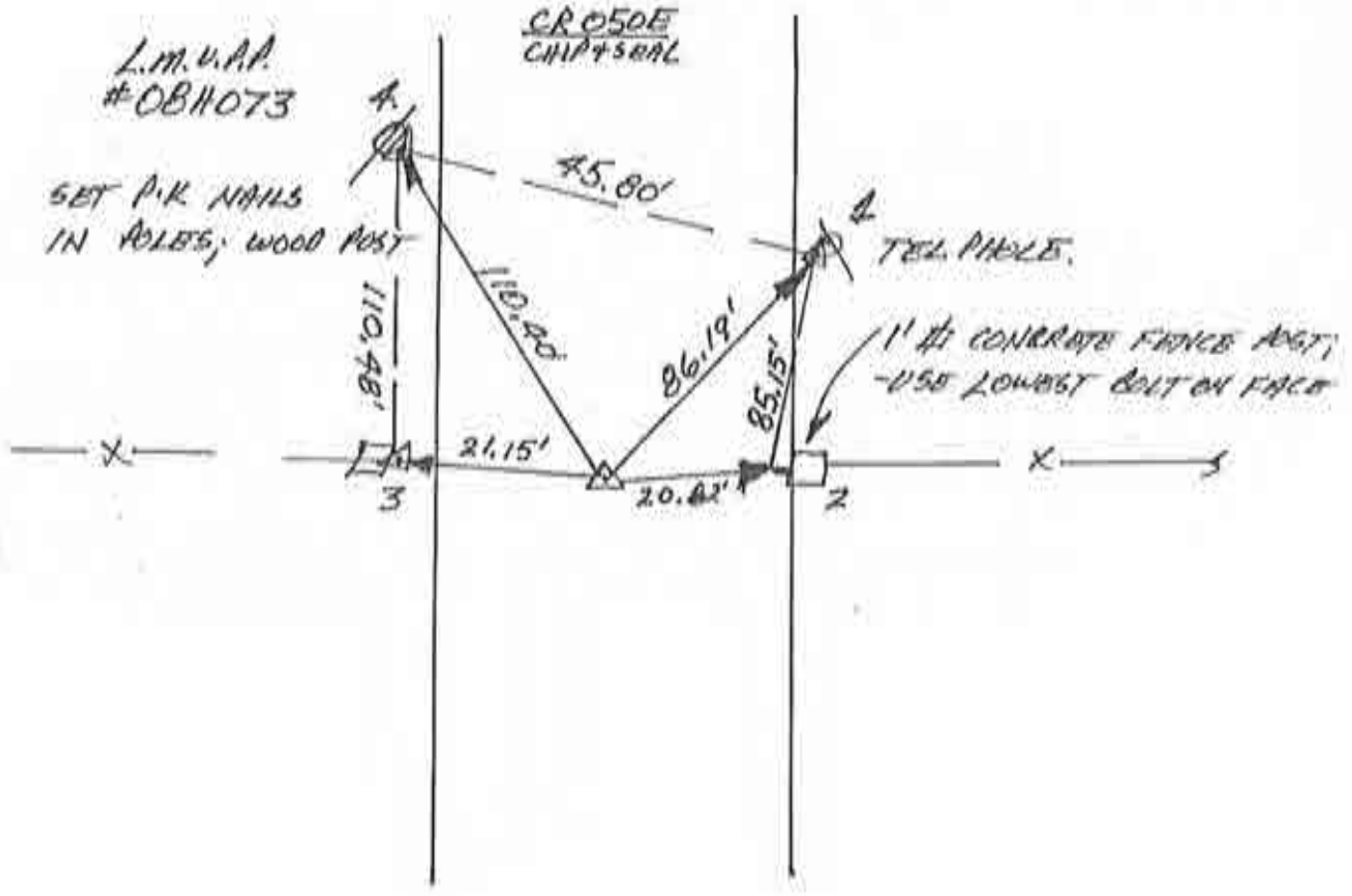
SOUTH $\frac{1}{4}$ COR. SEC. 12
Corner W-9 2009 Project ~~N 6~~



SCALE

1. TUES. 9 JAN '90 DIA RLS 0537, F. PANICI &
FOUND METAL SOUNDING (P.K. NAIL) @ RESULT OF
ROAD SURFACE; SET REFS; WILLING; ^{NOT} ROAD PK =
ADJ SURF ADJ YBE YBE

★ USE FOUND P.K. NAIL

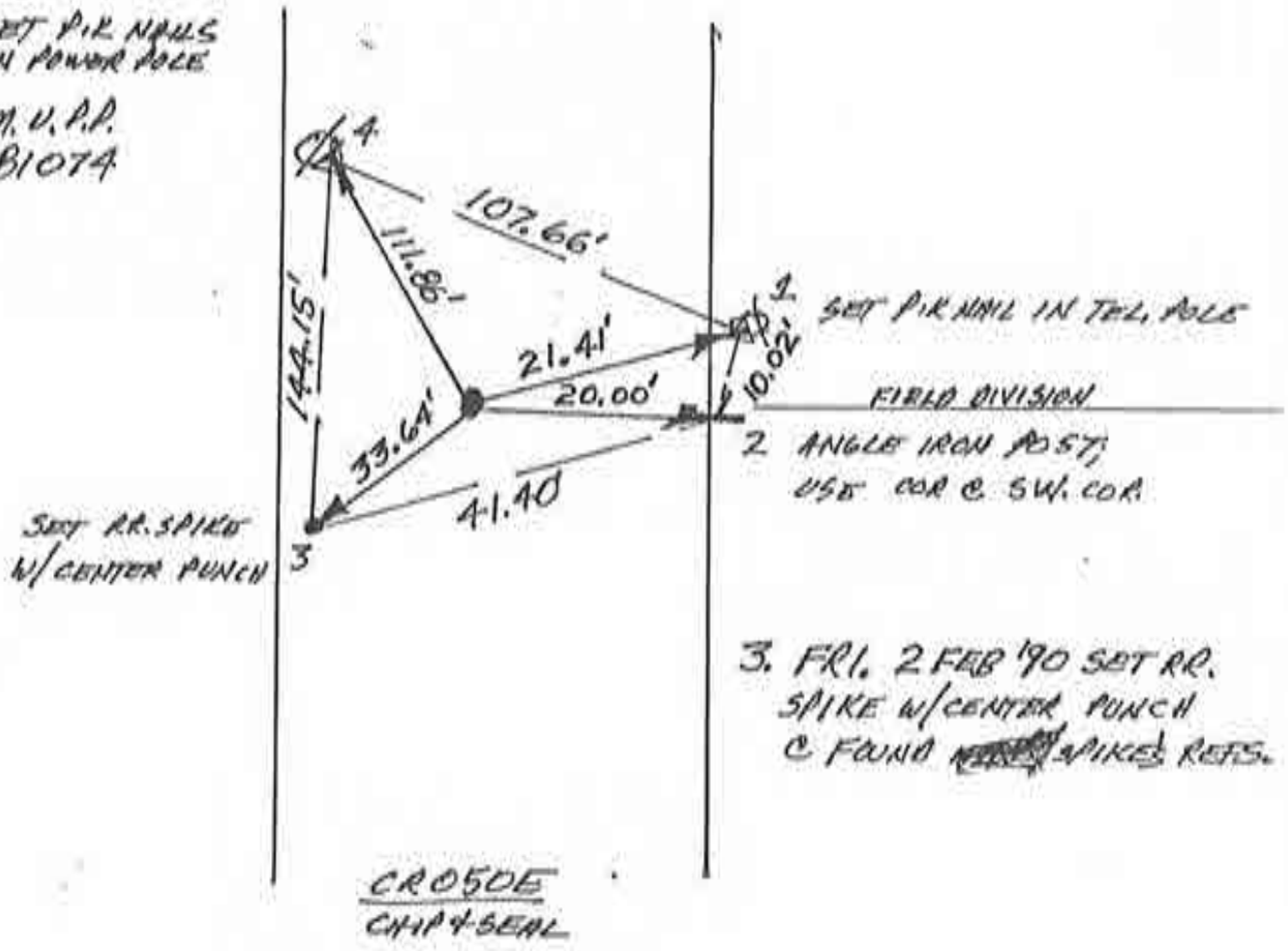


CENTER SECTION 13
Corner W-11 2009 Project AT-1

N
 10 SCALE

1. TUES 9 JAN '90 OLA RLS 0537, F ANNKI ϕ ; FOUND P.K NAIL @ R/W SPLIT; SET REFS; WILL DIG; FOUND ~~RR S~~ $\pm 1 = 21.41'$; $2 = 20.00'$; $3 = 33.64'$; $4 = 111.86'$.
2. TUES 23 JAN '90 FOUND LARGE STONE $2.5' \times 2' \times 1.5'$ TRIANGULAR STONE LYING FLAT $\approx 1'$ BELOW PAVEMENT. STONE HAS A QUESTIONABLE "7" PRECISION @ RR. S'S REF. WILL RE-SET SPIKE @ FOUND SPIKE'S REFS.

SET P.K. NAILS
 IN POWER POLE
 L.M.V.P.P.
 # 081074

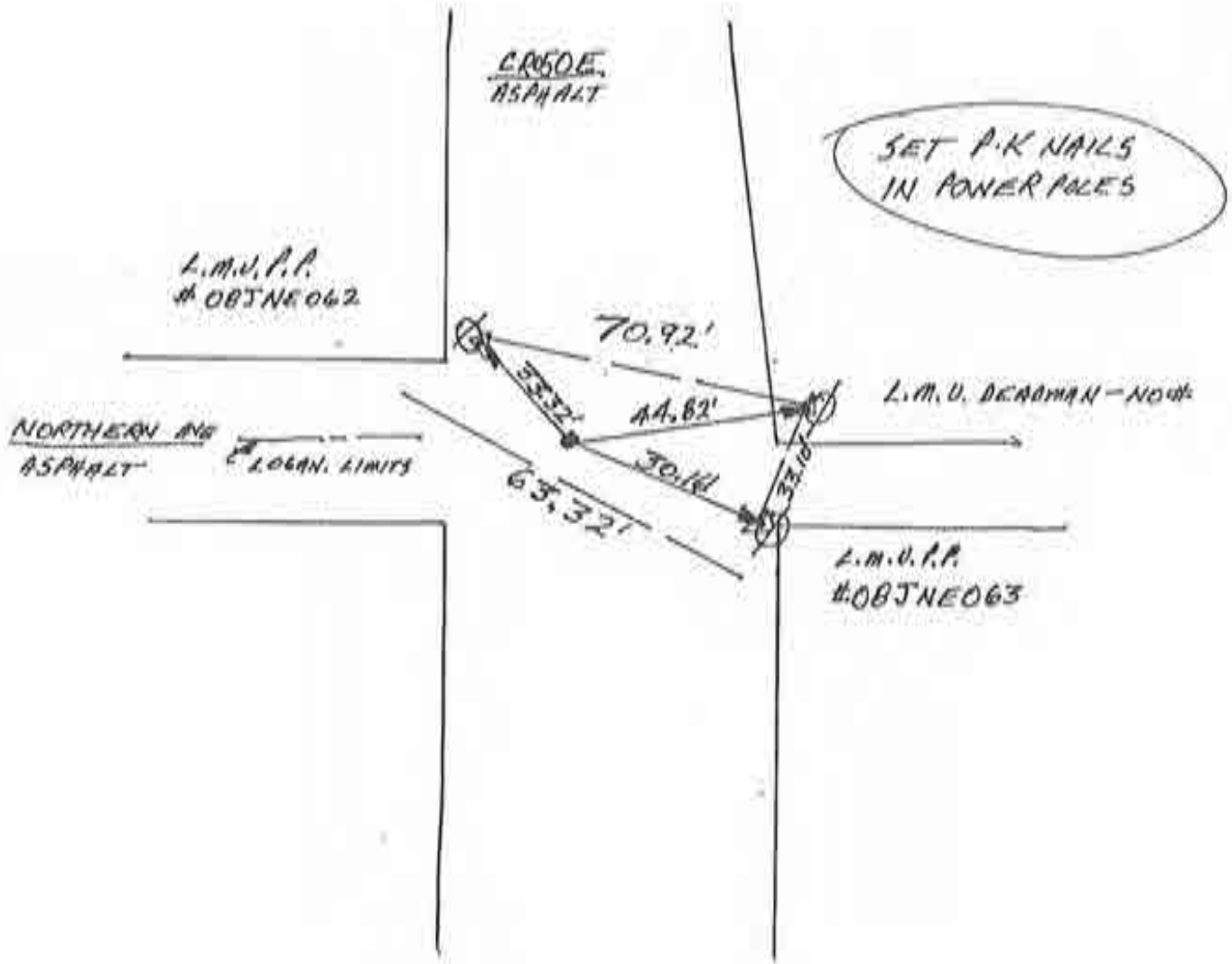


3. FRI. 2 FEB '90 SET RR. SPIKE W/CENTER PUNCH @ FOUND ~~RR S~~ SPIKE'S REFS.

SOUTH $\frac{1}{4}$ COR. SEC. 13
 Corner W-13 2009 Project NE-B

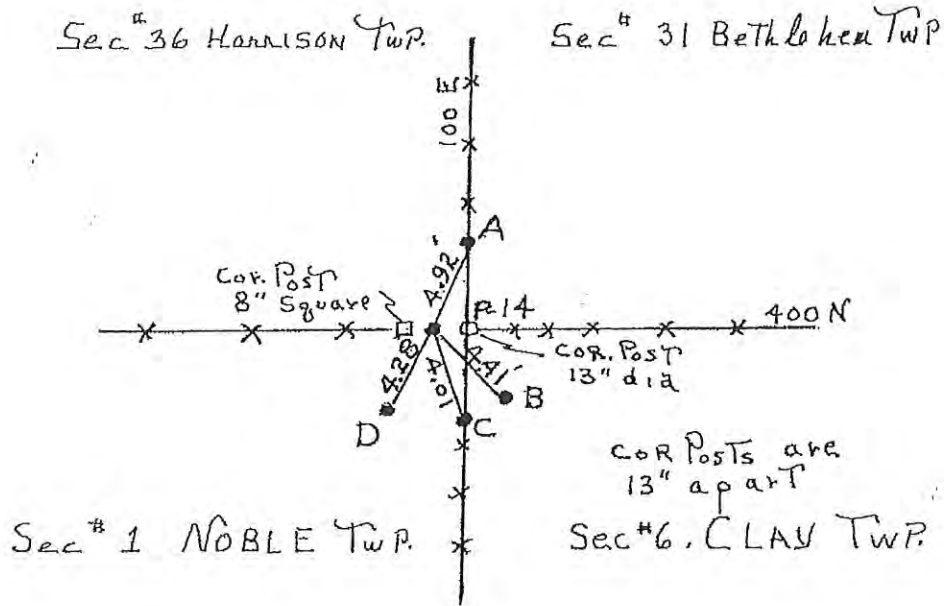
N
 ↑
0 SCALE

1. WED 10 JAN '90 OLA RLS 0537, F. PANICIA;
 FOUND RR. SPIKE @ R/W SPLIT @ ROAD SURFACE;
 CENTER PUNCHED SPIKE & SET REFS.; NEARBY
 BRIDGE, TOWN UTILITIES, & OBVIOUS DEVELOPMENT
 THAT RELIES ON FOUND SPIKE PRECLUDES
 DIG ∴ WILL NOT DIG.



CENTER SEC. 24
 Corner W-15 2009 Project N-9

SE CORNER SEC. #36; T28N R1E HARRISON TWP.
 CASS COUNTY IND.



FOUND A TWO MAN STONE WITH A + MARK AT
 GROUND SURFACE, LYING BETWEEN TWO CORNER
 POSTS AS SHOWN ABOVE. REMOVED AND REPLACED
 WITH A MAG REF PIN. SET AT SURFACE. ALSO
 SET FOUR MAG REF PINS AS SHOWN ABOVE:
 RADI AS FOLLOWS:

P-14-A=4.92'

P-14-B=4.41'

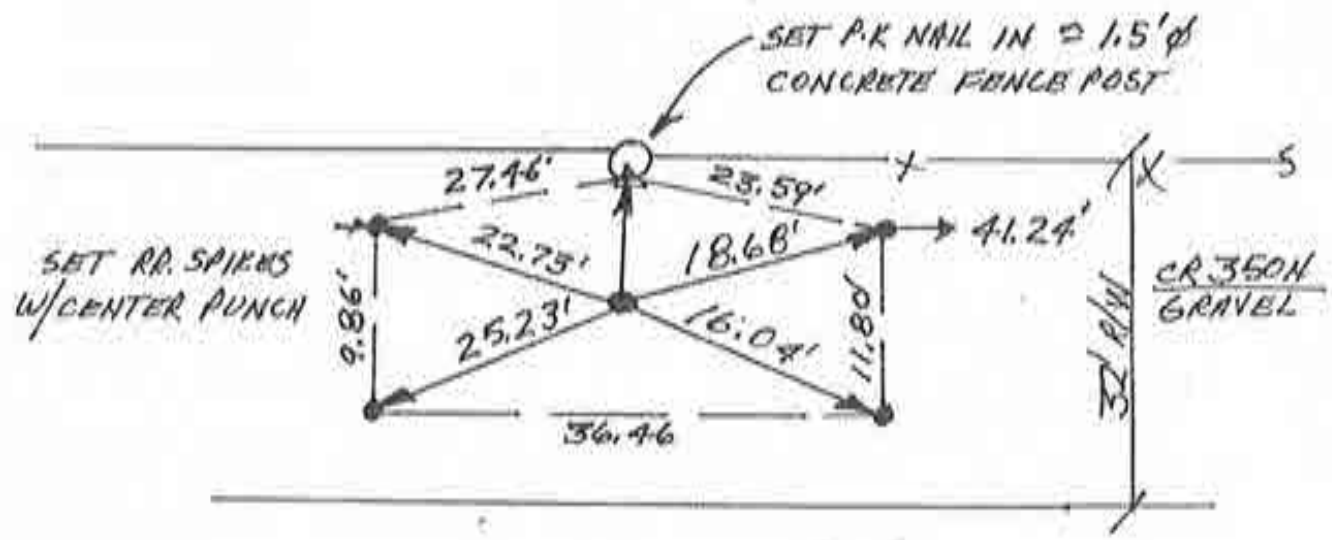
P-14-C=4.01'

P-14-D=4.28'

5-30-80

N
↑
SCALE

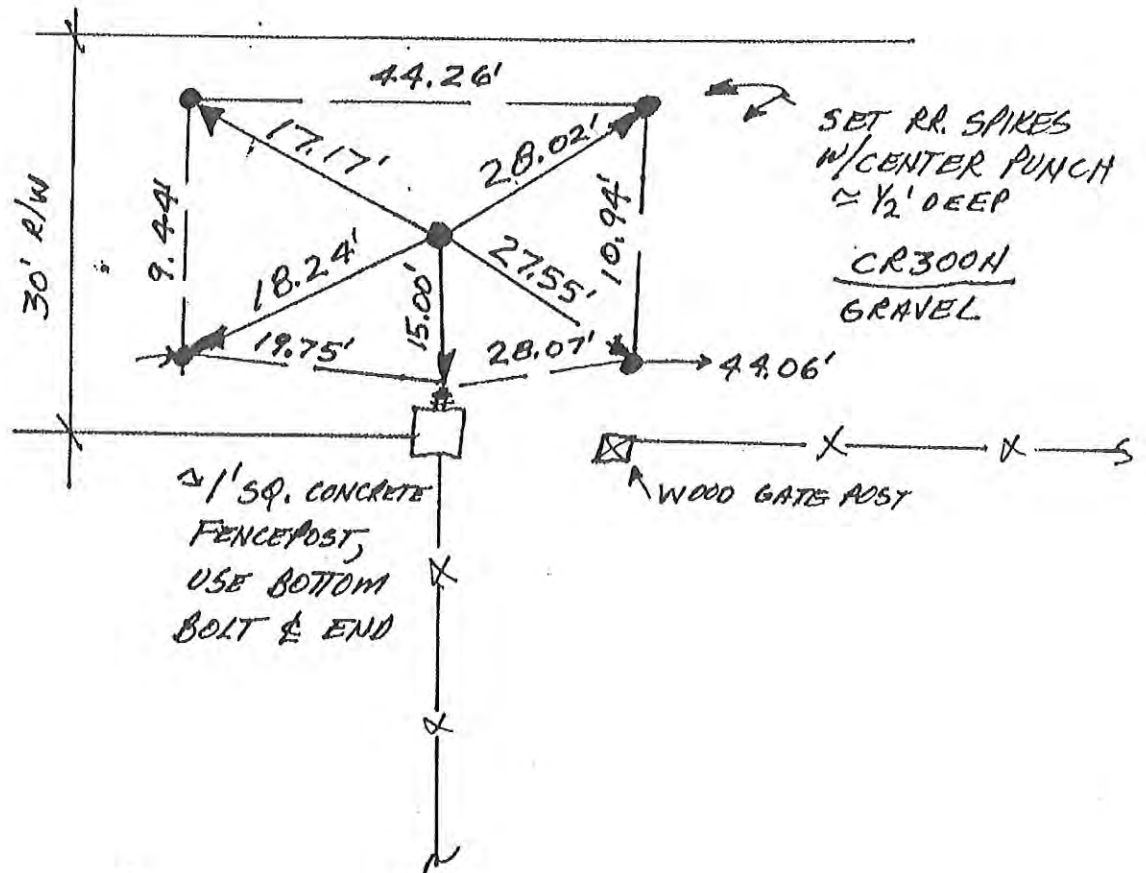
1. THURS. 18 JAN '90 DLA RLS 0537, F. PANCI ϕ ; NO METAL SOUNDING, SET RBFS; WILL DIE;
2. WED. 24 JAN '90 DUB 8'X10'X3' + HOLE, NO POST, NO PIT NO STONE. WILL SET RR. S. W/C.A. @ R/W SPLIT + POST/FIELD DIVISION.
3. FRI. 2 FEB '90 SET RR. SPIKE W/CENTER PUNCH @ R/W SPLIT @ $\pm \phi .4'$ DEEP.



EAST $\frac{1}{4}$ COR. SEC. 1
 Corner Y-3 2009 Project P-3

N
↑
0 SCALE

1. THURS. 18 JAN '90 ULA RLS 0537, F. PANIC 1/2;
NO METAL SOUNDING, SET REFS; WILL DIG
2. WED 24 JAN '90 DUB 8' X 6' X 3'-4' DEEP HOLE; NO
POST, NO PIT, NO STONE. WILL SET RR. S. W/C.P.
C FENCE + R/W SPLIT.
3. FRI. 2 FEB '90 SET RR. SPIKE W/CENTER PUNCH
@ R/W SPLIT. SPIKE ≈ 1/2' DEEP.



SE. COR. SEC. 1

Corner Y-5 2009 Project

~~P-4~~



SCALE

1. SUN 4 FEB'90 DLA RLS 0537, F. PANICI &
 SET RR. SAIKE W/CENTER PUNCH @ PLOTHOW'S
~~MAP~~ 30 MAY 1985 SURVEY (MISC. BK. 104,
 P. 3) RECORD 296' DISTANCE FROM P.K. NAIL
 FOUND @ SE. COR. OF 3 ACRE PARCEL.
 HAVE BEEN @ THIS SITE 5 TIMES. NEWPORT
 HAS NO LOCATION TO REPORT.

