

CASS COUNTY,  
INDIANA  
SECTION  
CORNER  
PERPETUATION  
PROJECT

TIPTON TOWNSHIP  
TWP 26N & 27N  
R-2-E & R-3-E



**RANDALL MILLER & ASSOCIATES**  
Surveyors • Engineers • Consultants

145 E. Third Street  
Muncie, IN 47302  
Ph: (765) 606-1284  
Fax: (765) 606-7412  
miller@rmasurveying.com

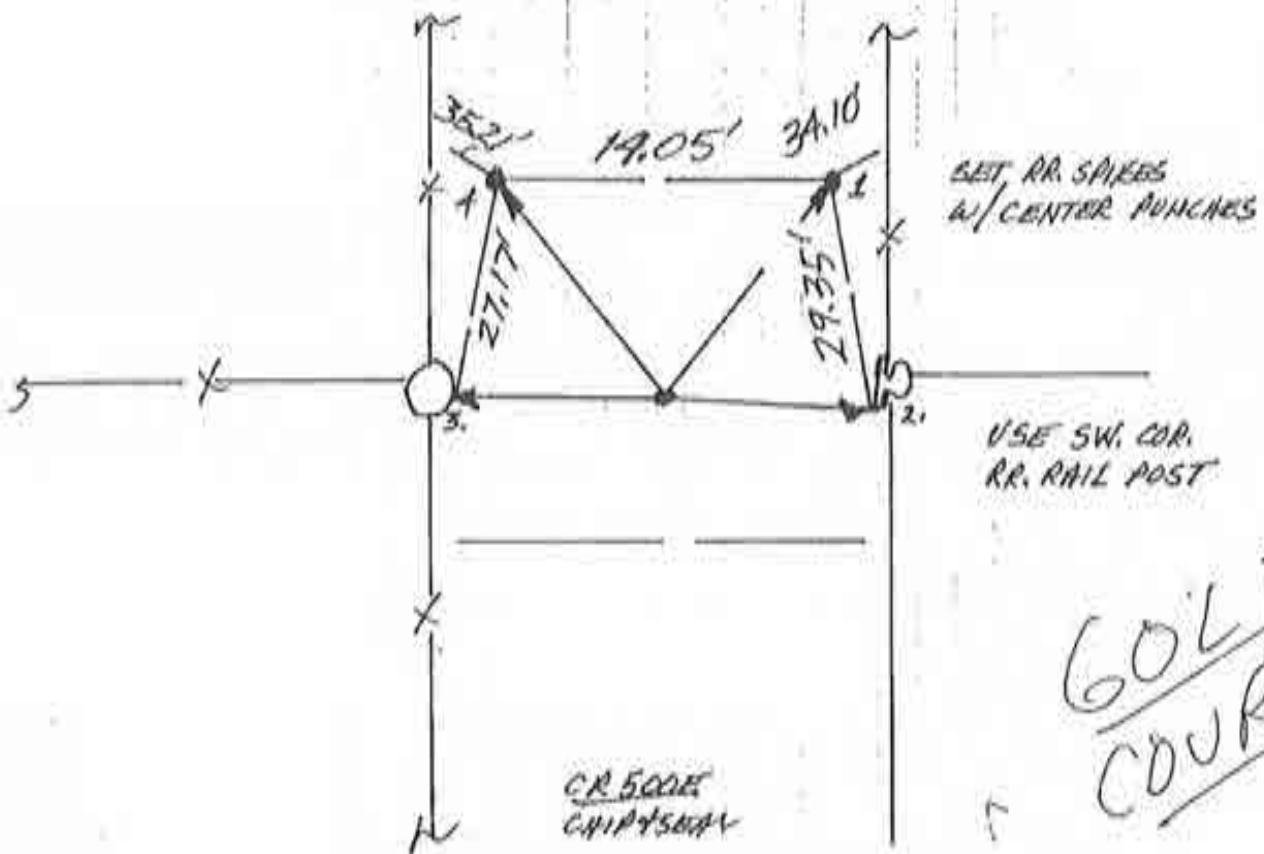
108 E. Washington St., Ste #D  
Muncie, IN 47305  
Ph: (765) 289-1917  
Fax: (765) 289-1931  
miller@rmasurveying.com

55 W. Market Street, Ste. J  
Wabash, IN 46092  
Ph: (200) 563-4467  
Fax: (200) 563-0462  
wbohs@rmasurveying.com

www.rmasurveying.com

N  
↑  
NO SCALE

1. TUES. 25 SEPT '90 OLA RLS 0537, P. MAYER & FOUND RR. SPIKE @ R/W SPLIT + FIELD DIVISION. SET REFS; FOUND SPIKE'S REFS → 1. = 27.16'; 2. = 13.36'; 3. = 15.37'; 4. = 27.32'.
2. MON. 8 JULY '91 DUG 3' DEEP X 3' X 4' HOLE & HIT LIMESTONE THROUGHOUT. CONDITIONS PROHIBIT MONUMENT WILL REPLACE SPIKE.
3. MON. 12 AUG '91 SET RR. S. W/C. P. & FOUND SPIKE'S REFS.



NW. COR. SEC. 35  
(T27N - R2E)

GOLF COURSE

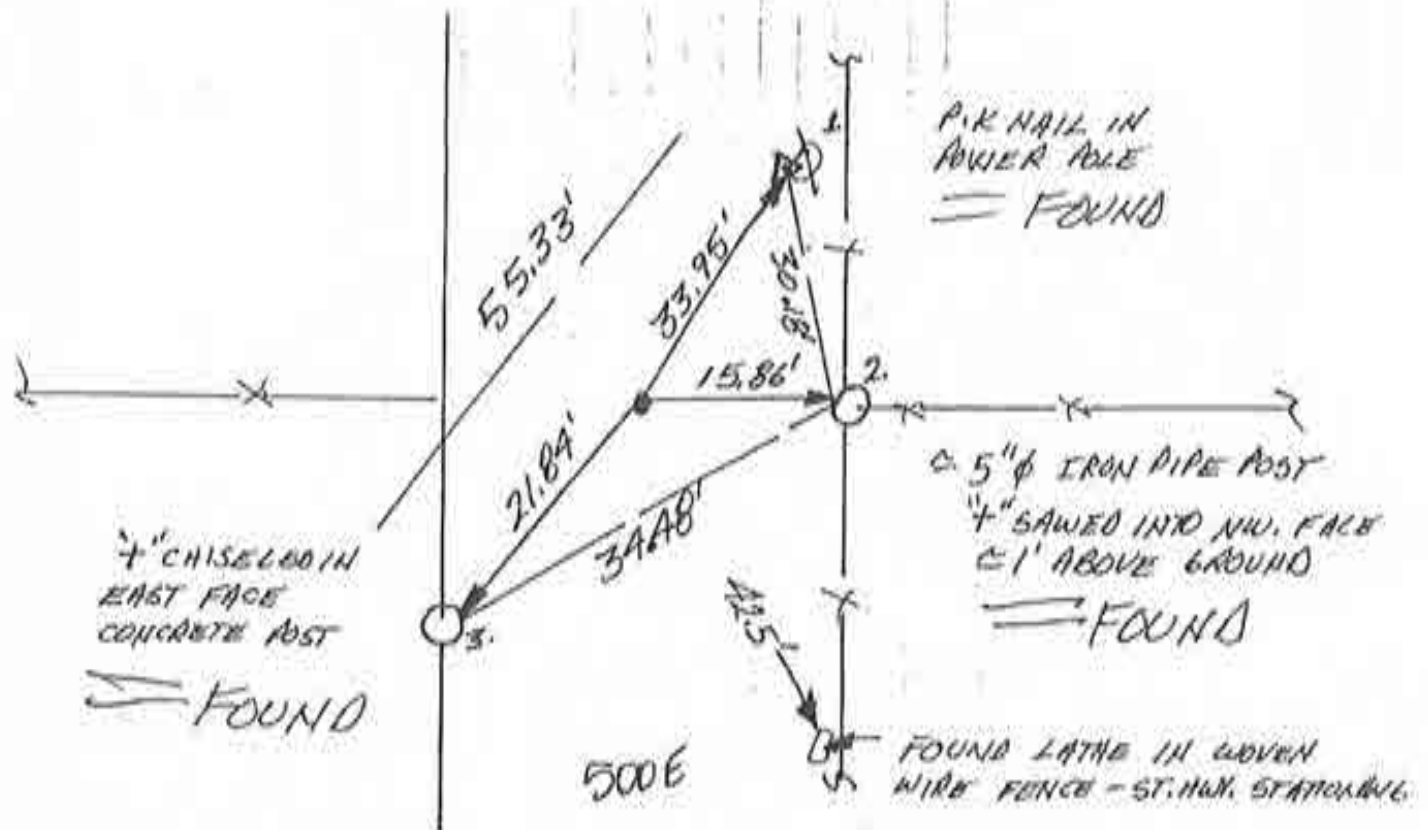
~~K = (-1)~~





N  
NO SCALE

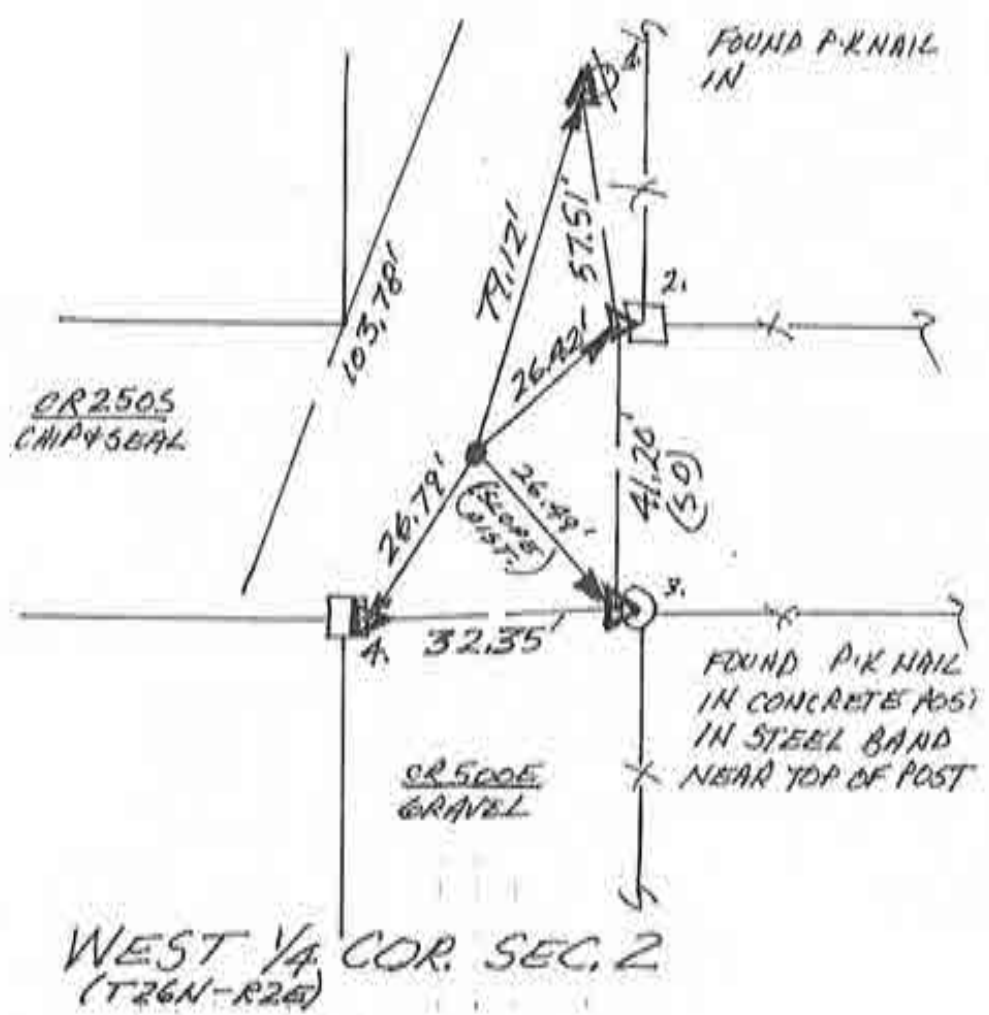
1. TUES 25 SEPT '90 DLA RLS 0537 P. MAYER & S. FOUND RR. SPIKE NEAR SURFACE OF GRAVEL ROAD. SET CENTER PUNCH IN FOUND SPIKE & LOWERED TO A DEPTH  $\approx 3.4'$  TO AVOID ROAD GRADER. P. 383 OF 601T. NOTES CALLS FOR CLOSING COR. SET POST 46 (LINKS?) WEST OF (STANDARD) POST. ST. HWY. PLANS FOR BYPASS GIVE DIST. & BEARING TO THIS SPIKE FROM COR.  $\frac{1}{2}$  MILE NORTH OF HERE. THOSE NOTES NOT AVAILABLE YET. 46 LINKS = 30.36'. DUB THAT DIST FROM FOUND SPIKE EAST 2'  $2'00'' \times 4' \times 4'$  FOUND NO MONUMENT.
2. MON 8 JULY '91 FOUND  $\approx 2' \text{ LONG} \times 1' \times 0.5'$  THICK STONE  $\approx 1'$  DEEP W/  $\frac{1}{4}''$  CHISEL IN TOP. STONE IS VERY NEAR FOUND SPIKE. 1. = 34.00' ; 2. = 15.93' ; 3. = 21.76'.
3. MON. 12 AUG '91 SET RR. SPIKE W/ CENTER PUNCH @ FOUND SPIKE'S REF.



NW. COR. SEC. 2.

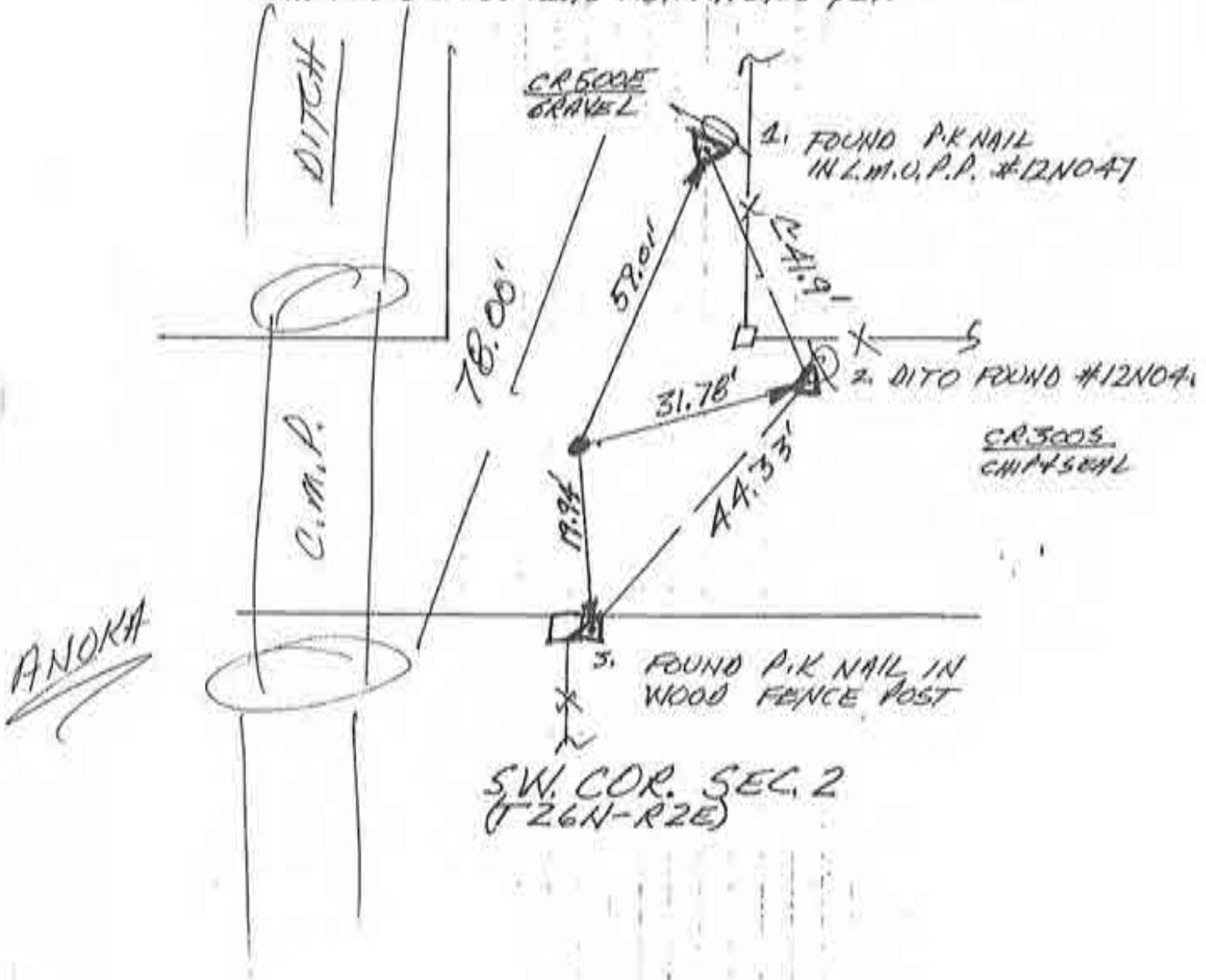
N  
 ↑  
 NO SCALE

1. TUES 25 SEPT '90 DLA RLS 0537, P. MAYER  $\phi$ ; FOUND 1.9' x 1.5' N/S SAW-CUT PATCH OUT OF C/A/W SPLIT OF INTERSECTION W/ RR. SPIKE FOUND IN NW COR. OF PATCH. ALSO FOUND A SMALL P.K. NAILS @ THE CARDINALS WHICH INTERSECT THE FOUND SPIKE @  $\approx 2'$  FROM SPIKE. SET CENTER PUNCH IN SPIKE. ALSO FOUND REFS IN POLE & POSTS.
2. MON JULY '91 FOUND POINTED STONE W/ 7" ON TOP & 1.5' DEEP NEAR FOUND SPIKE. 1. = 79.15'; 2. = 26.45'; 3. = 26.22'; 4. = 26.75'. WILL REPLACE 6 PIKE



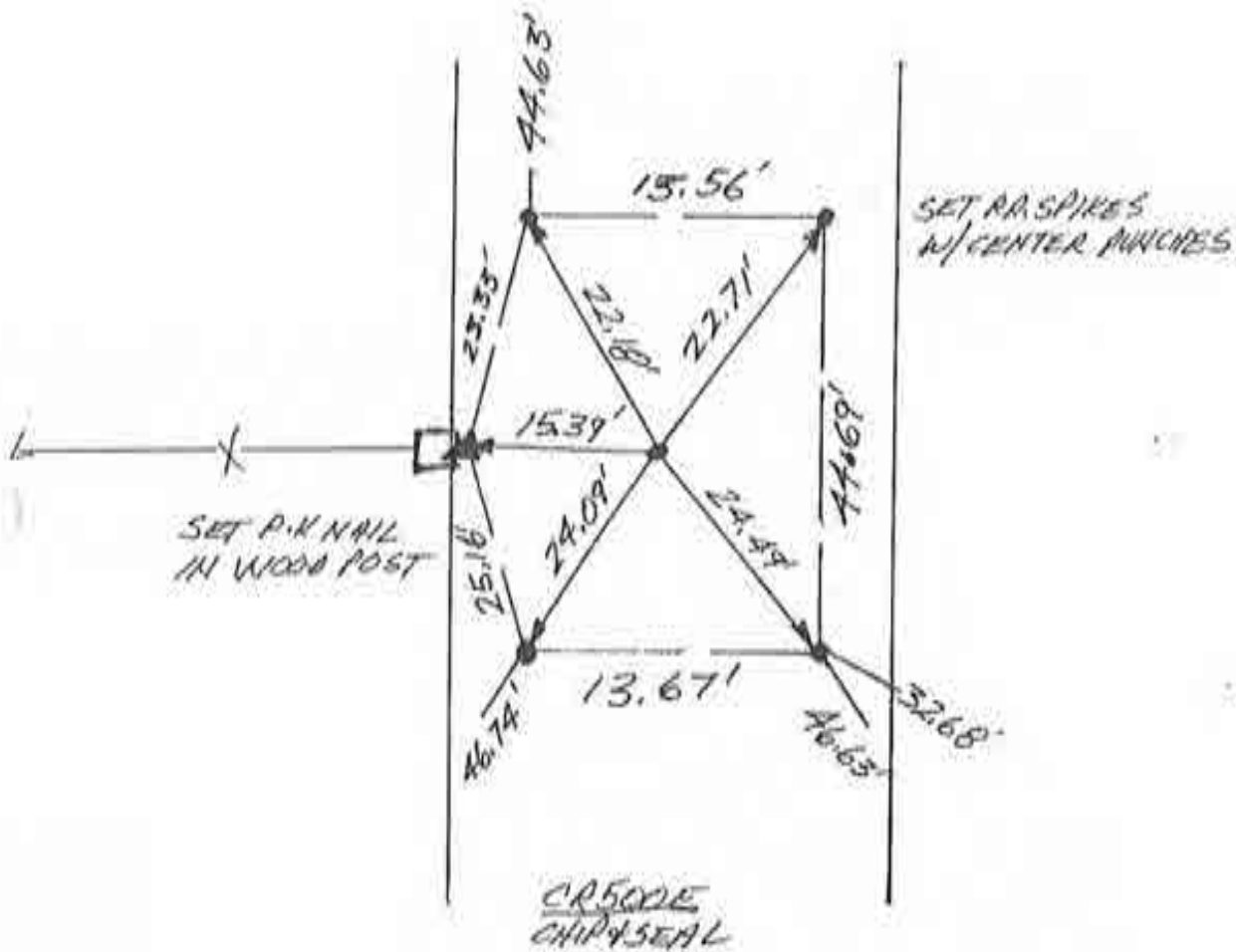
N  
↑  
NO SCALE

1. TUES 25 SEPT '90 W/A RLS @ 0537 P. MAYER @;  
FOUND RR. SPIKE (4 SET CENTER PUNCH) W/ REFS  
@ FIELD DIVISION + R/W SPLIT, WILL DIG;  
NO ST. HWY. BY-PASS PLANS NOTES. FOUND  
SPIKE'S REFS → 1. = 59.01' 2. = 31.78' 3. = 19.94'
2. SAT 29 SEPT '90 W/A MAYER @ DIG; DUG 5' X 3' X 3.5'  
DEEP HOLE @ R/W SPLIT + FENCE TO SOUTH + EXTENDED  
EAST TO MORE OF E. OF ROAD SURFACE TO NORTH. FOUND  
NO POST, NO PIT NO STONE. WILL REPLACE SPIKE.  
ADJACENT DRAINAGE WORK MAY HAVE AFFECTED  
MONUMENT.
3. THURS. 4 OCT '90 W/A M. @; SET RR. SPIKE W/ CENTER PUNCH @  
FOUND SPIKE'S REFS. ROAD NOT PATCHED YET.



N  
 ↑  
NO SCALE

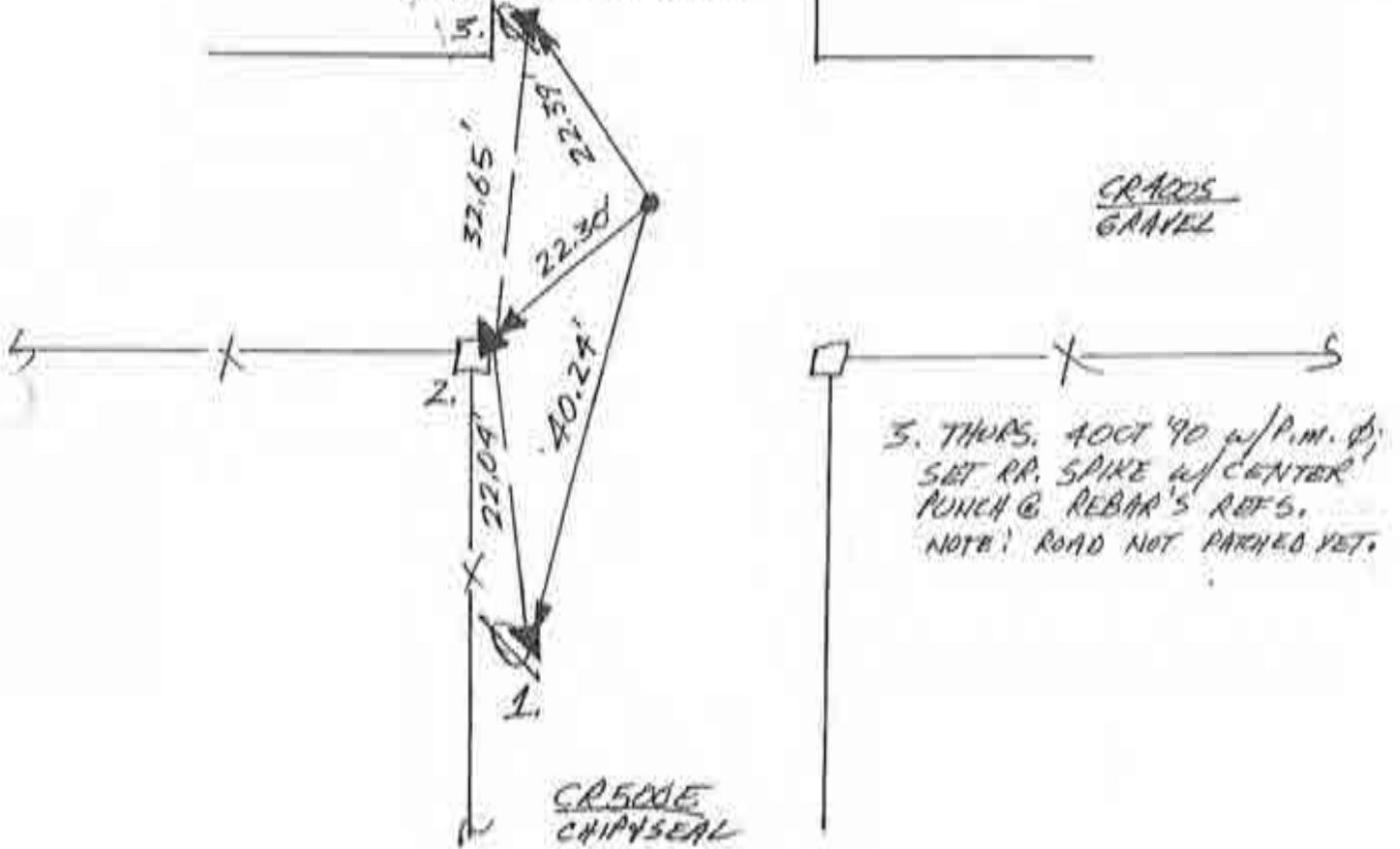
1. TUES. 18 SEPT '90 DLA RLS 0537 P. MAJER  $\phi$ .  
 FOUND NO METAL SOUNDING; SET REFS. WILL DIB
2. SUN 23 SEPT '90 W/ F. P.  $\phi$ . DUG 5' X 3' X 3' DEEP HOLE  
 C R/W SPLIT + FIELD DIVISION & FOUND NO POST, NO PIT,  
 NO STONE, W/  $\approx 1/2'$  NO. 2 STONE OVER HEAVY CLAY BASE.  
 WILL SPLIT R/W.
3. THUR. 4 OCT '90 W/ A. M.  $\phi$ . SET R.R.S. W/C.P. @  
 52' R/W SPLIT. NOTE: ROAD NOT PATCHED YET.



WEST 1/4 COR. SEC. 11  
 (T26N-R2E)

N  
NO SCALE

1. TUES. 18 SEPT '90 OLA RLS 0537 P. MAYER  $\phi$ .  
FOUND STRONG METAL SOUNDING IN INTERSECTION;  
SET REFS; WILL DIG. SOUNDING'S REFS = 1 = 40.25'  
2 = 22.78', 3 = 22.37';
2. SUN 23 SEPT '90 W / F.A.  $\phi$ . RR. S. WAS SOUNDING;  
CO. DIG; ALSO FOUND  $\approx 1\frac{1}{4}$ "  $\phi$  REBAR 2 = 22.30';  
3 = 22.59'  $\approx 1\frac{1}{2}$ " DIA  $\phi$   $\approx 2'$  NORTH OF SPIKE  
(REF'D. SOUNDING). REBAR WAS ALONG THE NORTH  
SIDE OF A TRIANGULAR PIECE OF LIMESTONE.  
WOOD FRAGMENTS FOUND UNDER REBAR; REBAR'S (CORRECT)  
REFS HIT TOP POINT OF FRACTURED STONE.  
\* USE REBAR'S REFS. POST SECTION FOUND IN  
SPOILS ( $\approx 1" \times 2" \times 3"$  LONG). REBAR  $\checkmark$ . 2 PIECES  
TOTAL OF POST EXTRACTED - DEPOSITED W/ CO. SANDYOR.  
STONE IS  $\approx 2'$  DEEP.

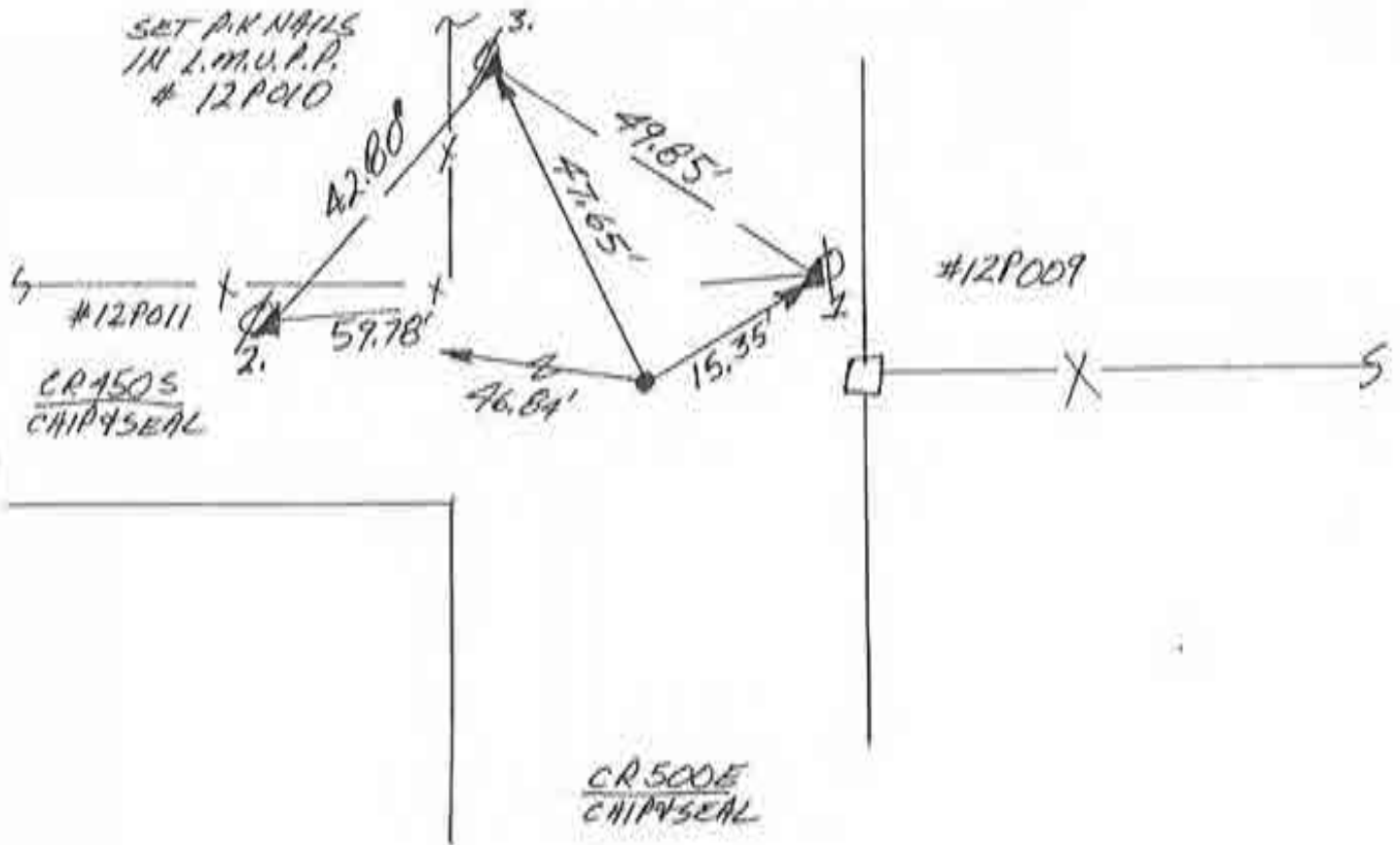


SW. COR. SEC. 11  
(T26N-R2E)



N  
NO SCALE

1. TUES. 18 SEPT '90 OLA ALS 0537 A.M. w/ P.M. ⌀ - FOUND METAL SOUNDING IN INTERSECTION; SET REF'S. WILL DIG. SOUNDING'S REFS → 1. = 15.35'; 2. = 46.84'; 3. = 47.65'
2. SUN 23 SEPT '90 DIG. w/ FRAME ANVIL ⌀; FOUND 1' WIDE X 4.5' THICK X (1.5 IN) LIMESTONE SLAB w/ POINT UP 2.5' DEEP. 2 = 46.77' 3 = 47.25' 15 RD POINT'S REFS. STONE WAS DISLOADED DURING EXCAVATION; NO METAL FOUND; USE REF'S FROM ENTRY # 1.
3. THURS. 4 OCT '90 w/ P.M. ⌀; SET RR. SPIKE w/ CENTER PUNCH @ SOUNDING'S REFS. - STONE MAY HAVE HAD MAGNETIC PROPERTIES. NOTE: ROAD NOT PATCHED YET.



WEST 1/4 COR. SEC. 14  
(T26N-R2E)

69

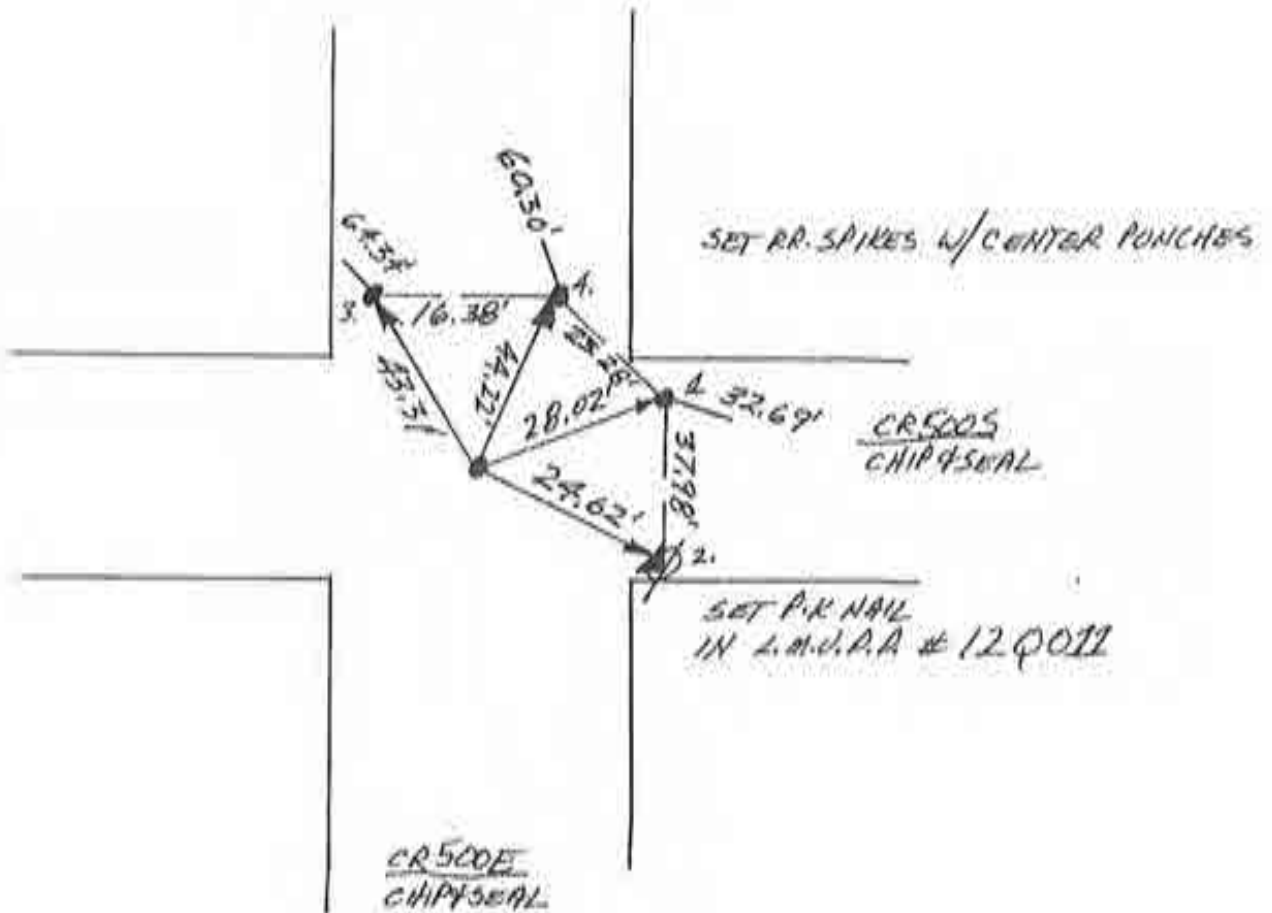
Corner A-19 2009 Project

~~#7~~

N  
↑

NO SCALE

1. TUES. 18 SEPT '90 DLA RLS 0537 P. MAYER  $\phi$ ; FOUND NO METAL SOUNDING. SET REFS. WILL DIG.
2. SUN 23 SEPT '90 #16 w/K. P.  $\phi$ ; FOUND STONE TOP & MASS S. = 43.31' A = 44.22'. STONE C 1.5' DEEP w/ FLAT SIDE DA & C 1.5' LONG X 1' WIDE & 1" THICK (?).
3. THUR. 4 OCT '90 w/A.M.  $\phi$ ; SET RR.S. w/C.P. & STONE'S REFS.



SW. COR. SEC. 14  
(T26N-R2E)

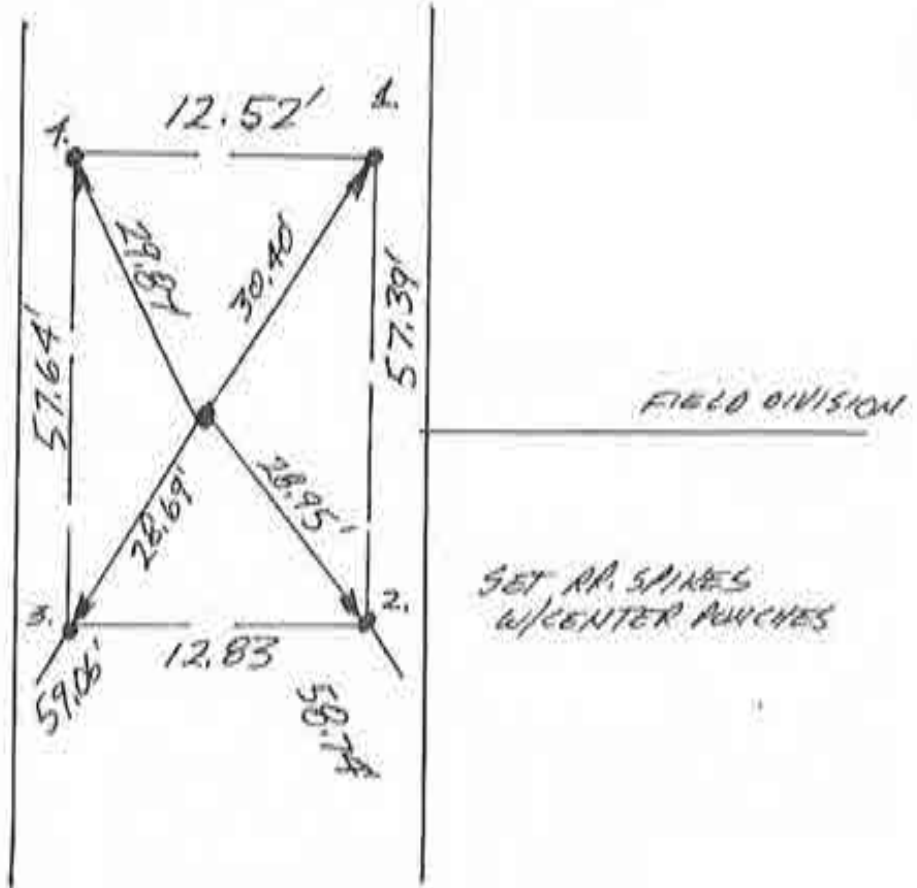

4

~~A=8~~

Corner A-21 2009 Project

N  
↑  
NO SCALE

1. TUES 18 SEPT 90 DLA RLS 0537 P. AMARCO. FOUND METAL SOUNDING @ 36' R/W SPLIT + FIELD DIVISION. SET REFS. WILL DIG SOUNDING'S REFS →  
1 = 30.16', 2 = 28.15', 3 = 29.07', 4 = 30.65'.
2. SUN 23 SEPT 90 D16 W/F.A. DUG 5' x 3' x 3' DEEP HOLE - FOUND NO POST, NO PIT, NO STONE, NO DEVICE FOUND @ METALLIC SOUNDING. ROAD IS BACKFILLED @ 4' - RR BALLIST OR NO. 23 MAY HAVE METALLIC STONES.
3. THURS. 1 OCT 90 W/AM. @ SET RR SPIRES W/CENTER PUNCH @ 36' R/W SPLIT + FIELD DIVISION WEST. SOUNDING VOIDED. ROAD NOT PATCHED YET.



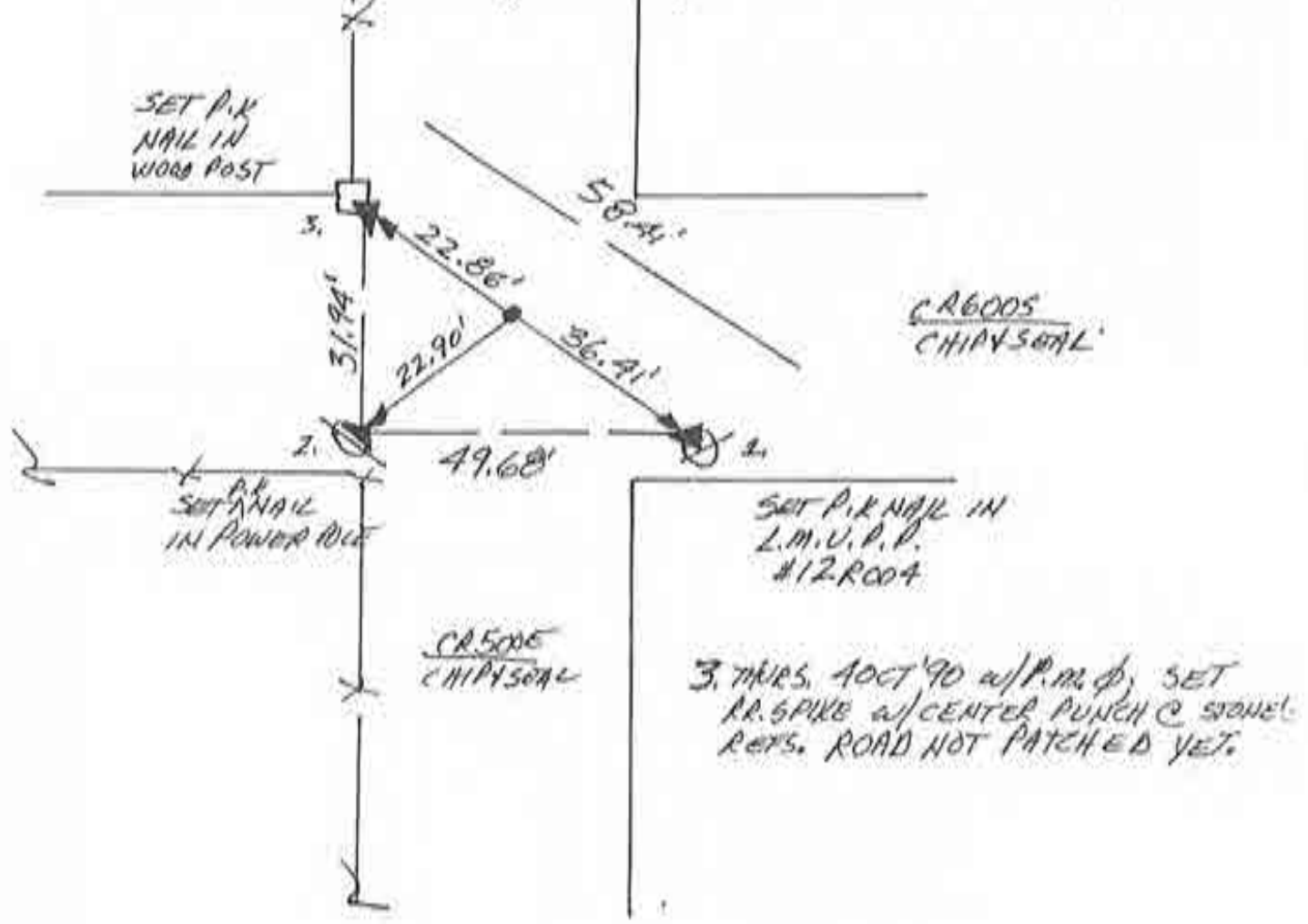
SET RR SPIRES  
W/CENTER PUNCHES

CR 5005  
CHIP & SEAL

WEST 1/4 COR. SEC. 23  
(T26N-R2E)

N  
NO SCALE

1. TUES. 18 SEPT '90 OLA RLS 0537 P. MAYER  $\phi$ . FOUND RR SPIKE & METAL SOUNDING 1.96' EAST. SET REFS; WILL DIG SPIKE'S REFS  $\rightarrow$  1. = 38.05'; 2. = 21.85'; 3. = 21.54'. SOUNDING'S REF  $\rightarrow$  #3 = 22.54'.
2. SUN 23 SEPT '90 DIG W/F. PAUCI  $\phi$ . FOUND  $\pm$   $\phi$ . 4' THICK LIMESTONE SLAB  $\frac{1}{2}$  1.5' WIDEX 1' TALL @ 1' DEEP. 1. = 36.91'; 2. = 32.90'. STONE HAS NO "4" ON THICK UPPER POINT BUT DOBS HAVE SOME ILLEGIBLE "S(?)" CHISELED ON SOUTH FACE. WILL SET RR SPIKE W/CENTER PUNCH @ STONE'S REFS. STONE SITS ON THE  $\phi$ . 4' THICK EDGE. STONE MATCHES R/W SPLIT; SPIKE APPEARS TOO FAR WEST.



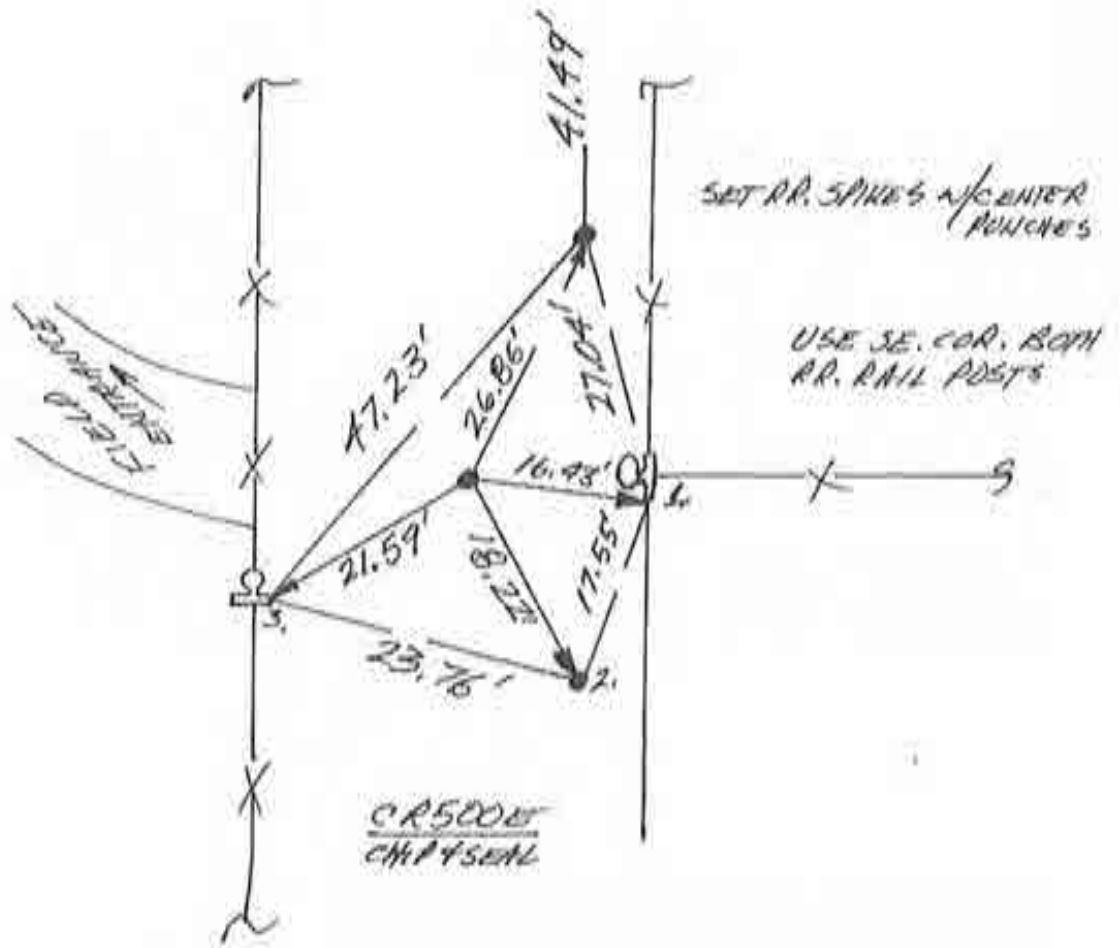
3. THURS. 4 OCT '90 w/P.M.  $\phi$ ; SET RR SPIKE W/CENTER PUNCH @ STONE'S REFS. ROAD NOT PATCHED YET.

SW. COR. SEC. 23  
(T26N-R2E)



N  
↑  
NO SCALE

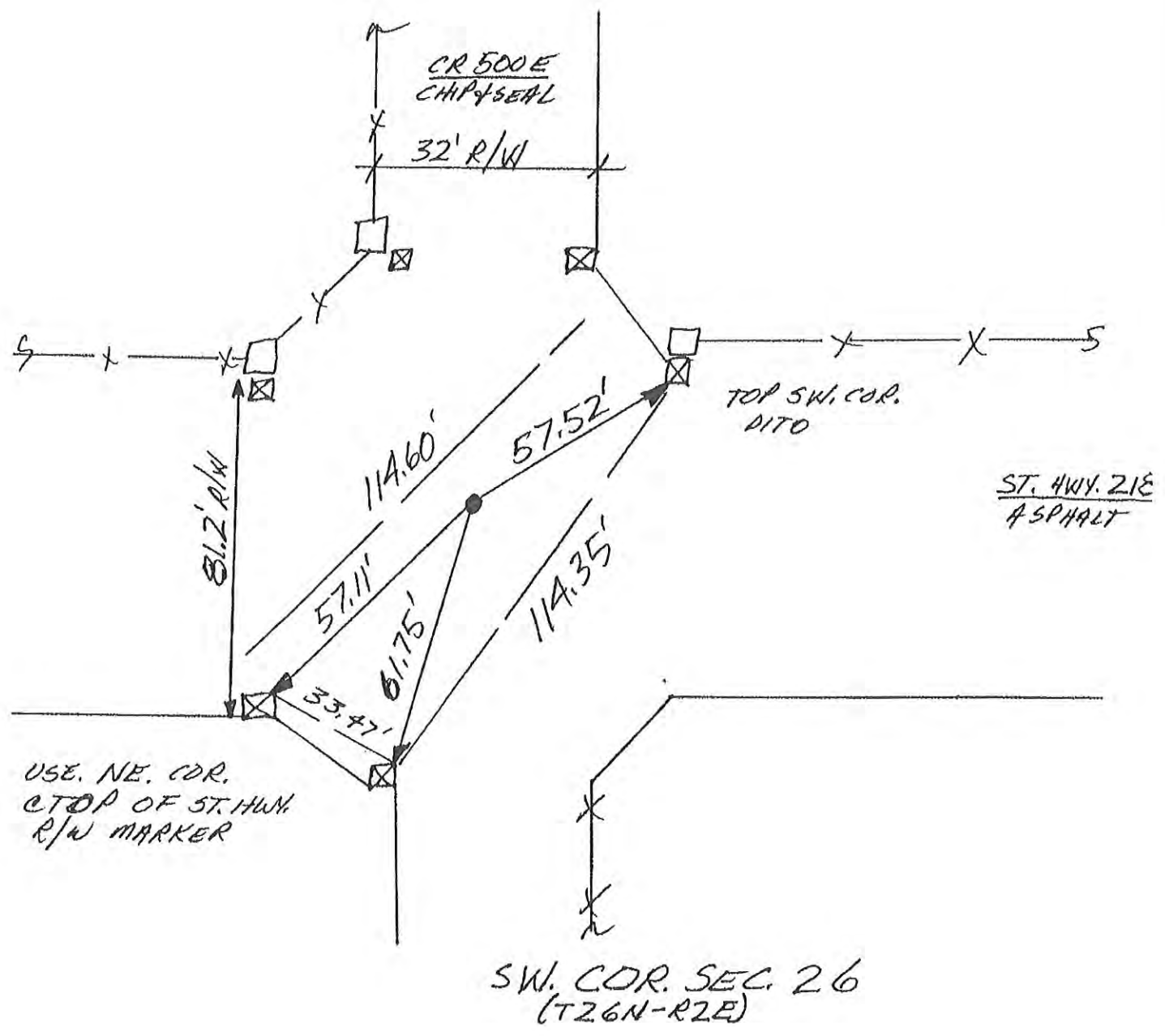
1. TUES. 18 SEPT '90 DLA RLS 0537 P. MAYER  $\phi$ ;  
FOUND NO METAL SOUNDING; SET REFS. WILL 016.
2. SUN 23 SEPT '90 DIG W/F.P.  $\phi$ ; C.R/W SPLIT @  $\approx 1.2'$   
DEEP FOUND LARGE TRIANGULAR STONE W/ POINT UP.  
2. = 18.22' . 3. = 21.59' . STONE SITS ON IT'S  $\phi$  5'  
EDGE  $\phi$  IS  $\approx 2'$  WIDE X 2.5' TALL W/NO VISIBLE  
MARKINGS.
3. THURS. 4 OCT '90 W/A.M.  $\phi$ ; SET R.R.S. W/C.A. @  
STONE'S REFS. NOTE! ROAD NOT PATCHED YET.



WEST 1/4 COR. SEC. 26  
(T26N-R2E)

N  
↑  
NO SCALE

1. TUES. 18 SEPT '90 DLA RLS 0537 P. MAYER Q.  
 FOUND NO METAL SOUNDING; CANNOT DIG ST. HWY.  
 218; SET REFS; SET RR. SPIKE W/CENTER  
 PUNCH @ 81.2' ST. HWY. SPLIT + 32' CO. RD. SPLIT.



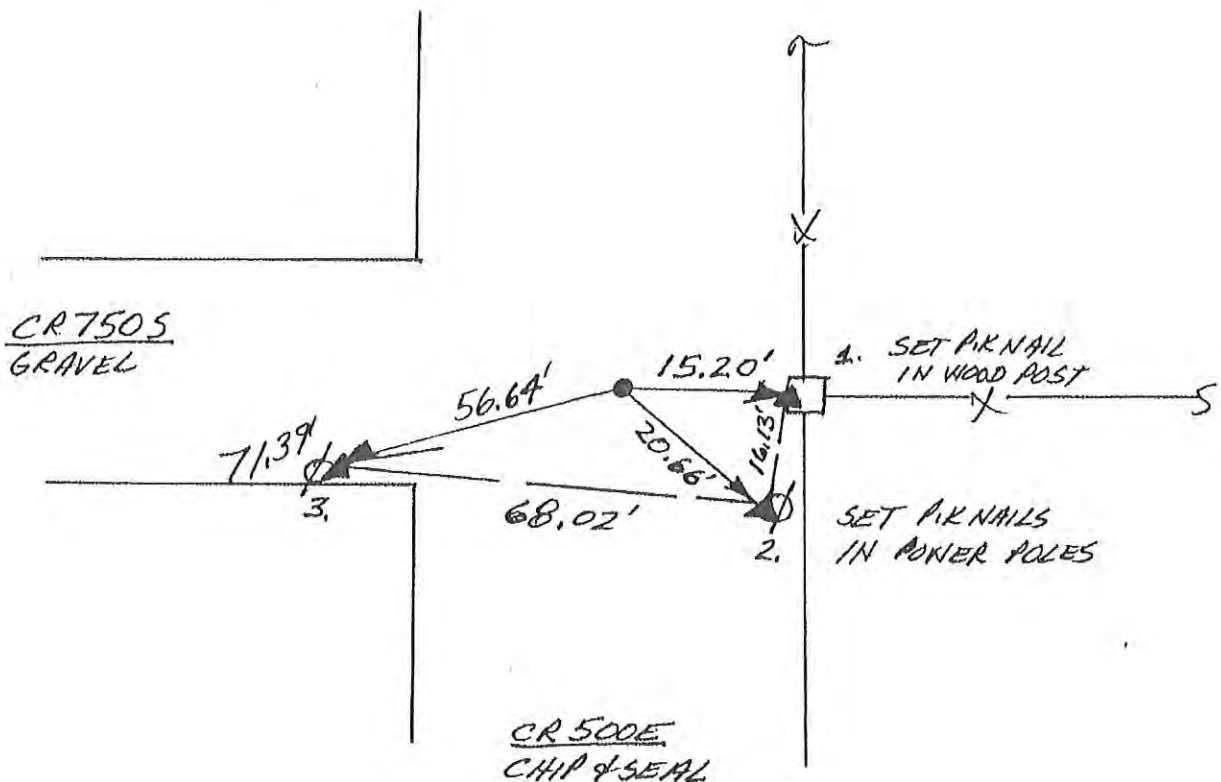
8

~~K-12~~

Corner A-29 2009 Project

N  
↑  
NO SCALE

1. TUES 18 SEPT '90 OLA RLS 0537 P. MAYER  $\phi$ . FOUND METAL SOUNDING @ C R/W SPLIT + FIELD DIVISION TO EAST. SET REFS. WILL OIB. SOUNDING'S REFS  $\Rightarrow$  1. = 15.37', 2. = 21.20', 3. = 56.74'.
2. SUN. 23 SEPT '90 Sib w/F. PANYC  $\phi$ . METAL WAS LARGE WASHER. @  $\approx$  2' DEEP @ R/W SPLIT FOUND LIMESTONE SLAB  $\approx$   $\phi$  5' THICK X  $\approx$  1.5' LONG X 1.5' TALL & LYING ON  $\phi$  5' THICK EDGE. W/  $\times$  ON TOP CHISEL IN EDGE. 2. = 20.66', 3. = 56.64'. WASHER MAY HAVE BEEN PLACED OVER STONE PURPOSEFULLY. WILL SET RR SPIKE W/CENTER PUNCH @  $\times$ 'S REFS.
3. THURS. 4 OCT '90 W/P.M.  $\phi$  SET RR SPIKE W/CENTER PUNCH @ STONE'S REFS. ROAD NOT PATCHED.



WEST 1/4 COR. SEC. 35  
(T26N-R2E)

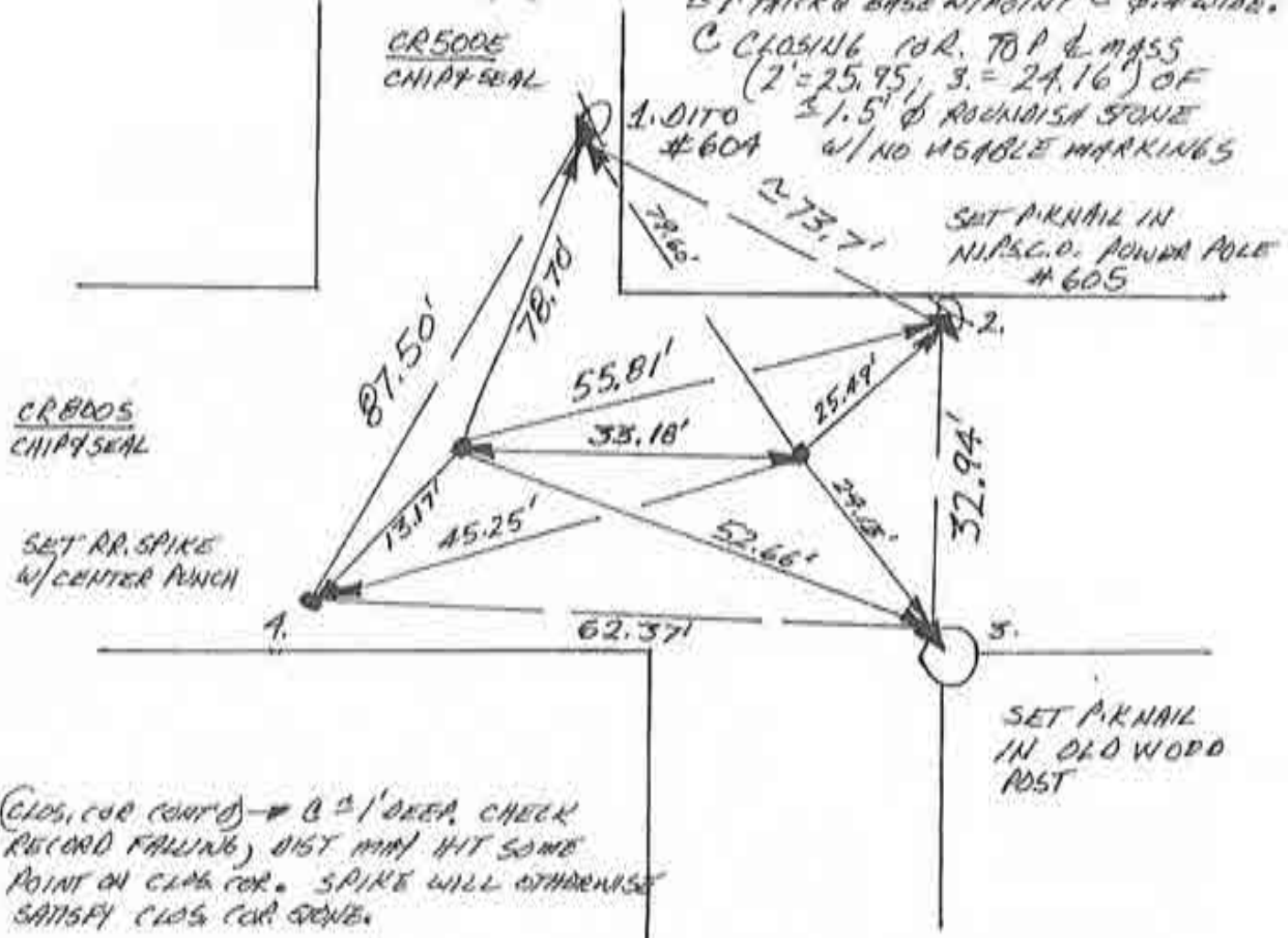
9

~~A-13~~

Corner A-31 2009 Project

N  
NO SCALE

1. TUES. 13 SEPT '90 DLA RL5 0537 P. HAYES &.  
FOUND METAL SOUNDING & STANDARD COR & RR. SPIKE  
(SET CENTER PUNCH) @ CLOSING COR. SET REFS. WILL DIG.  
SOUNDING'S REFS → 1. = 77.94'; 2. = 54.18'; 3. = 51.37'; 4. = 14.80'.  
SPIKE'S REFS → 1. = 79.60'; 2. = 25.49'; 3. = 24.13'; 4. = 45.25'.  
31.62' BETWEEN FOUND DEVICES.
2. SUN 23 SEPT '90 W/F.P. & @ D16. @ STALL COR →  
C ≈ 1' DEEP FOUND LARGE ANGULAR STONE CRACKSPLIT W/  
FLATTENED POINT UP W/ "X" CHISELED IN TOP W/ YELLOW  
CRAYON IN CHISEL MARKS. 2. = 55.81'; 3. = 52.66'.  
STONE HAS "34<sup>2</sup>35" CHISELED ON NORTH FACE. SIZE ≈ 1.5' x 1.5'  
& 1" THICK @ BASE W/ POINT @ 4" WIDE.



(CLOS. COR COR) → @ 2' DEEP. CHECK RECORD FALLING, DIST MAY HIT SOME POINT ON CLASH COR. SPIKE WILL OTHERWISE SATISFY CLOS. COR. SCENE.

3. THURS. 4 OCT '90 W/F.P. & SW. COR. SEC. 35 (T26N-R2E)  
SET R.P.S. W/C.P. @ STONE'S R.P.S. @ STANDARD COR. — SET RR.S. W/C.P.  
(+ NW. COR. SEC. 2, T25N-R2E)  
C FOUND SPIKE'S R.P.S. @ CLOSING COR.  
NOTE: ROADS NOT PATCHED YET. NOTE:  
PP. 329-330 CALL 49 LINKS OR  
32.34' EAST RECORD FALLING.

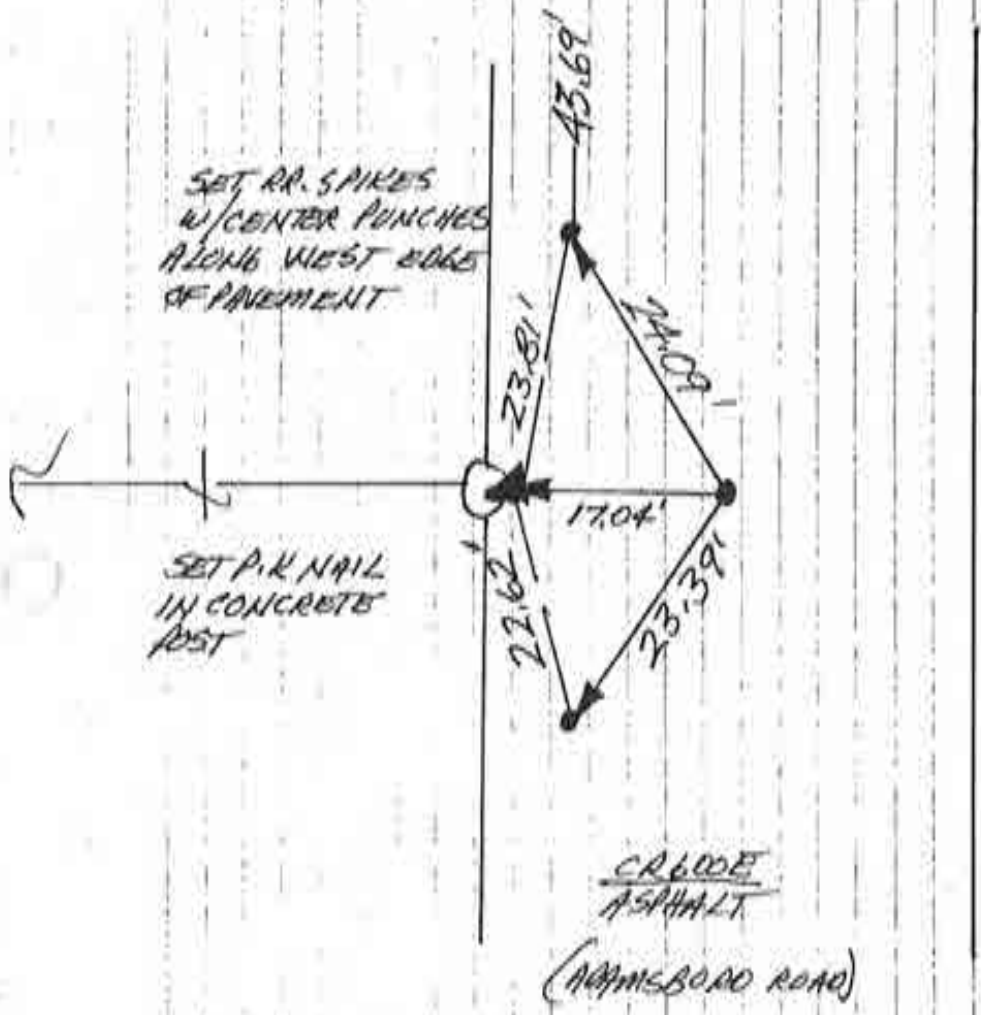
10/11

~~A-14~~



N  
↑  
NO SCALE

1. TUES 2 OCT '90 DLA RLS 0537 P. MAHER &  
FOUND NO METAL SOUNDING @ R/W SPLIT + FIELD  
DIVISION TO WEST. SET REFS: SET RR SPIKE  
W/CENTER PUNCH @ 34' R/W SPLIT + FIELD DIVISION  
TO WEST. NO CO. ANY. DIG IN ASPHALT.



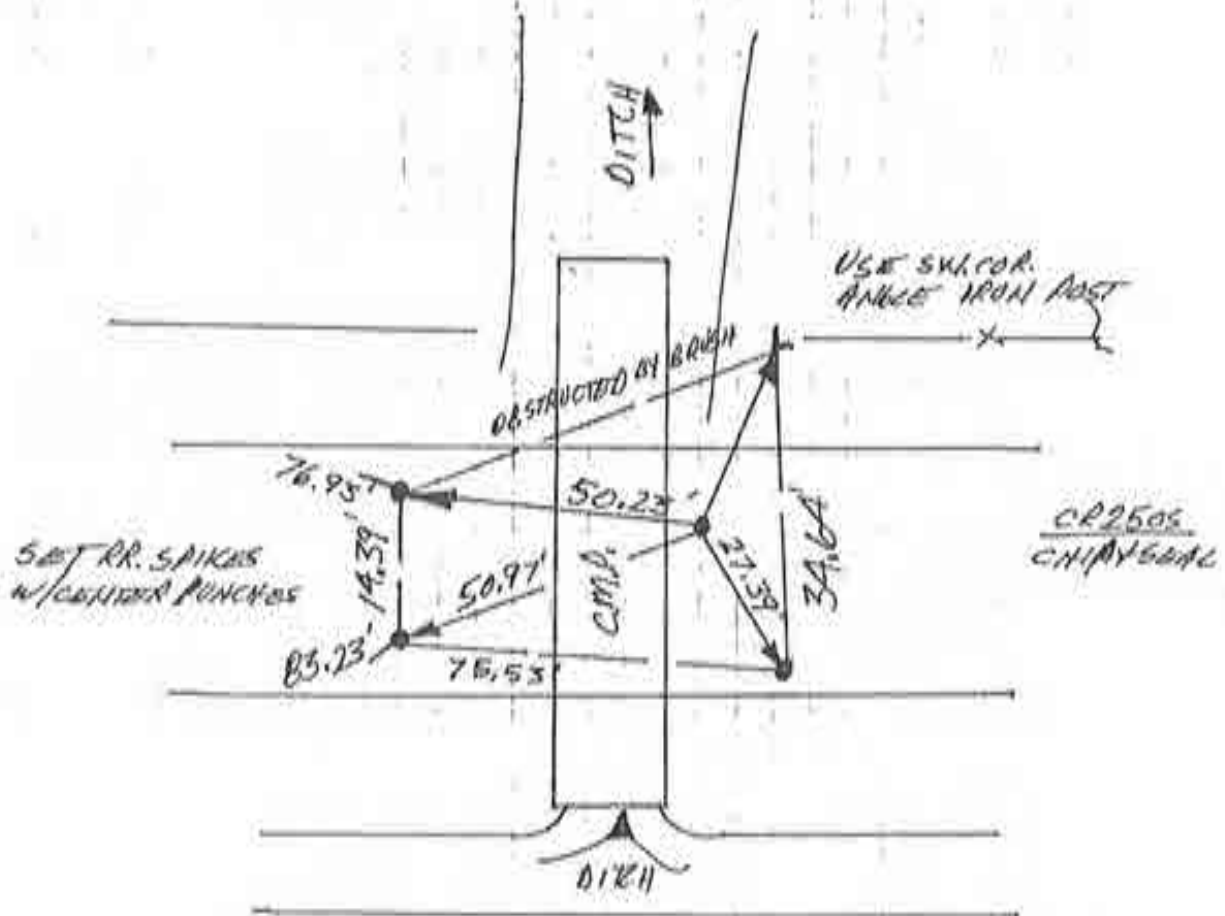
SE. COR. SEC. 35  
(T27N-R2E)

(SECOND M-14)  
IN Tipton

M-14

N  
 NO SCALE

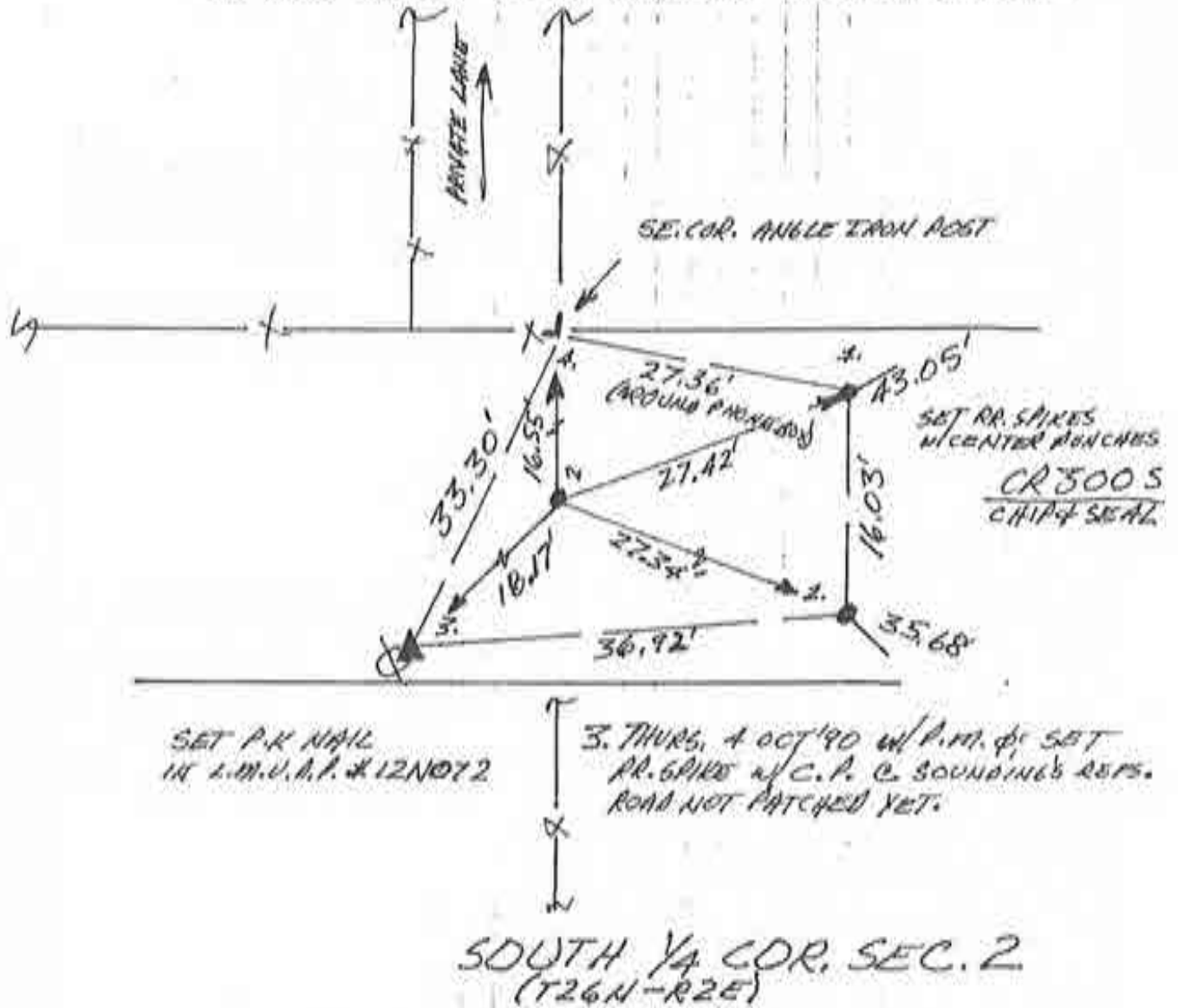
1. FRI 19 OCT '90 OLA RLS 0537 P. MAHER Q.  
 FOUND NO METAL SOUNDING. SET REFS, NO  
 TIE IN DIB. SET RR. SPIKE W/CENTER PUNCH  
 @ 50' R/W SPLIT + FIELD DIVISION TO  
 SOUTH.



CENTER SEC. 2  
 (T26N-R2E)

N  
 NO SCALE

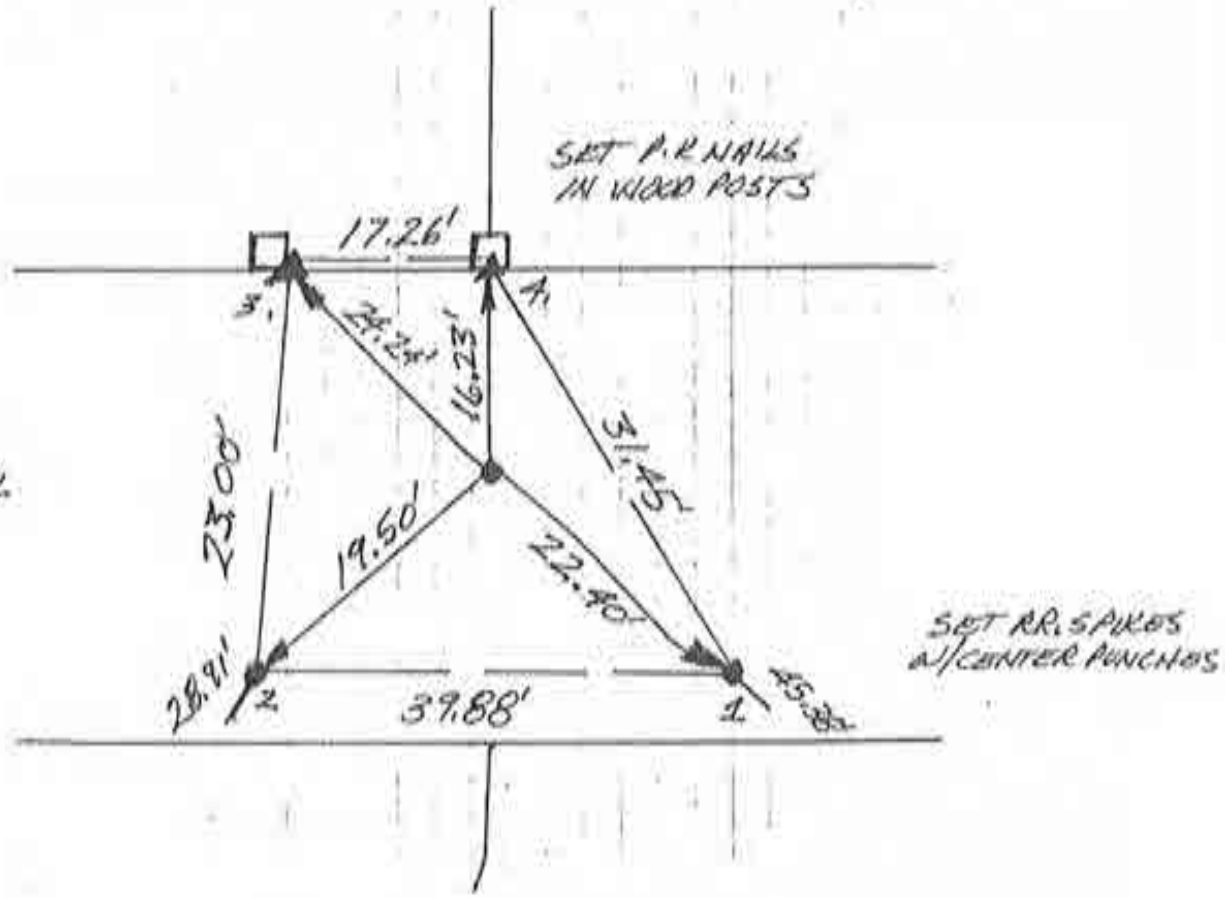
1. TUES. 25 SEPT '90 OLA RLS 0537, P. WAYER φ. FOUND P.K. NAIL LIKE SOUNDING & R/W SPLIT + FIELD DIVISION; SET REFS, WILL DIG. SOUNDINGS, REFS ⇒ 1. = 27.42' 2. = 27.34' 3. = 18.17' 4. = 16.55'
- 2 SAT 29 SEPT '90 DIG W/ P. WAYER φ. FOUND LARGE TRIANGULAR STONE IMBEDDATION UNDER SURFACE OF ROAD. STONE IS 2' TALL X 1' THICK W/ VISIBLE MARKINGS; ROAD TOP 2 MARKS 1. = 27.15' 2. = 27.54'. WILL SET RR. SPIKE W/ CENTER PUNCH @ P.K. NAIL REFS; NO NAIL FOUND - STONE MAY HAVE GIVEN SOUNDING. ✓



N  
↑  
NO SCALE

1. TUES 25 SEPT '90 04A RLS 0537 P. MAILED & FOUND RR SPIKE (4 SET CENTER PUNCH) @ R/WI SPLIT + FIELD DIVISIONS. SET REFS; WILL DIG FOUND SPIKE'S REFS → 1. = 22.48'; 2. = 19.21'; 3. = 24.31'; 4. = 16.48'.
2. SAT 29 SEPT '90 016 N/A.M. & FOUND TRIANGULAR STONE W/ POINT UP NEAR FOUND SPIKE @ 1' DEPTH W/ NO VISIBLE MARKINGS. 1. = 22.40'; 2. = 19.50'. WILL REPLACE SPIKE SINCE IT SATISFIES NON-DESCRIPT STONE (4 GIVEN STATUS QUO) WELL ENOUGH.
3. THURS. 4 OCT '90 W/P.M. & SET RR SPIKE W/CENTER PUNCH @ FOUND SPIKE'S REFS. ROAD NOT PATCHED YET.

CRAOOS  
CHIP & SEAL

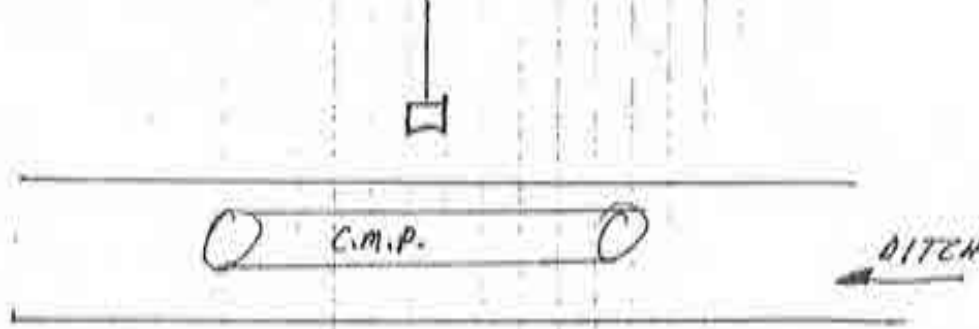


NORTH 1/4 COR. SEC. 14  
(T26N-R2E)

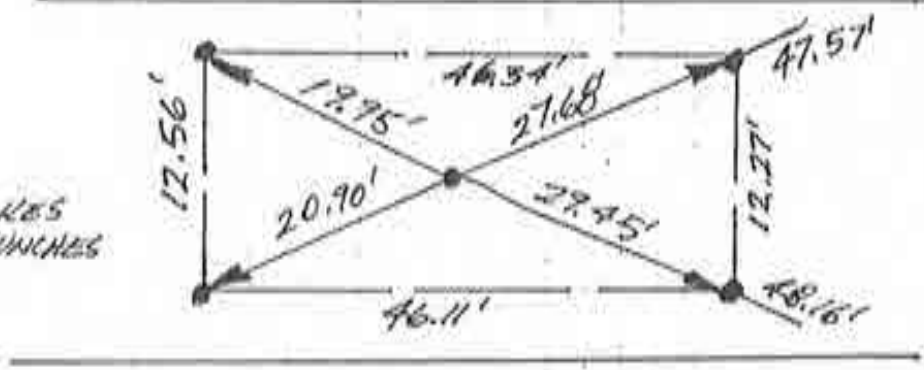


N  
↑  
NO SCALE

1. WEDS. 26 SEPT '90 DLA RLS 0537, P. WAYER &.  
FOUND NO METAL SOUNDING; SET REFS. WILL DIG.
2. SAT 29 SEPT '90 DIG W/ P.M. &. DUG 5' X 3.5' X 3.5' DEEP  
HOLE & FOUND NO POST, NO PIT, NO STONE. DRAINAGE  
WORK MAY HAVE AFFECTED MONUMENT.
3. THURS. 4 OCT '90 W/ P.M. &; SET RR.S. W/C.A @ 40' R/W SPIT.  
NOTE: SAND FALLS @ 1.5' NORTH OF DIG SITE, OTHER LOCATIONS  
W/ DITCHES HAVE YIELDED NO MONUMENTS. SPIKE SET @  
FIELD DIVISION NORTH. WEST OF SITE @ CONCRETE FENCE  
POST @ NORTH R/W LINE @ WEST END OF DITCH  
MEASURED 40' R/W WIDTH TO BACK SIDE OF FOUR POLES.  
40' C. COR. HITS & DITCH



SET RR. SPIKES  
W/ CENTER PUNCHES



CR5005  
CHPT 324

SOUTH 1/4 COR. SEC. 14.  
(T26N-R2E)

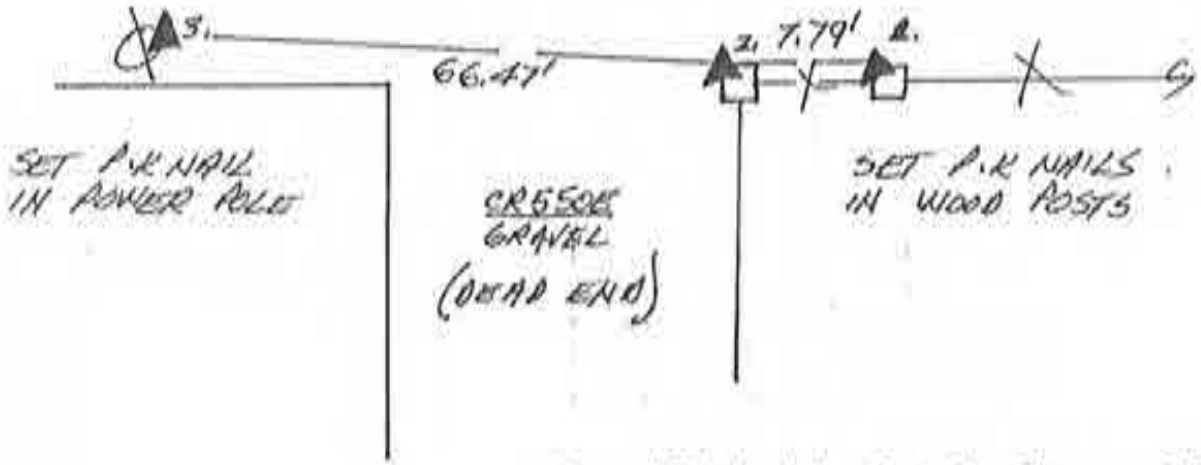
~~1-8~~

N  
NO SCALE

1. WEDS. 25 SEPT '90 OLA ALS 0537 P. MAYER  $\phi$ . FOUND METAL SOUNDING IN INTERSECTION. SET REFS; WILL DIG; FOUND SOUNDING'S REFS  $\rightarrow$  1. = 28.86' 62'  
2. = 22.95' 3. = 52.68'
2. SAT 29 SEPT '90 DIG w/ P. MAYER  $\phi$ . SOUNDING WAS A RR. SPIKE IN PAVEMENT. DUG 3.5' X 3.5' X 3' DEEP HOLE & FOUND NO POST, NO PIT, NO STONE; WILL REPLACE FOUND SPIKE.
3. THURS 4 OCT '90 w/ A.M.  $\phi$ . SET RR. SPIKE w/ CENTER PUNCH @ FOUND SPIKE'S REFS. HOTEL ROAD NOT PATCHED YET.



CR6005  
CHIP & SEAL

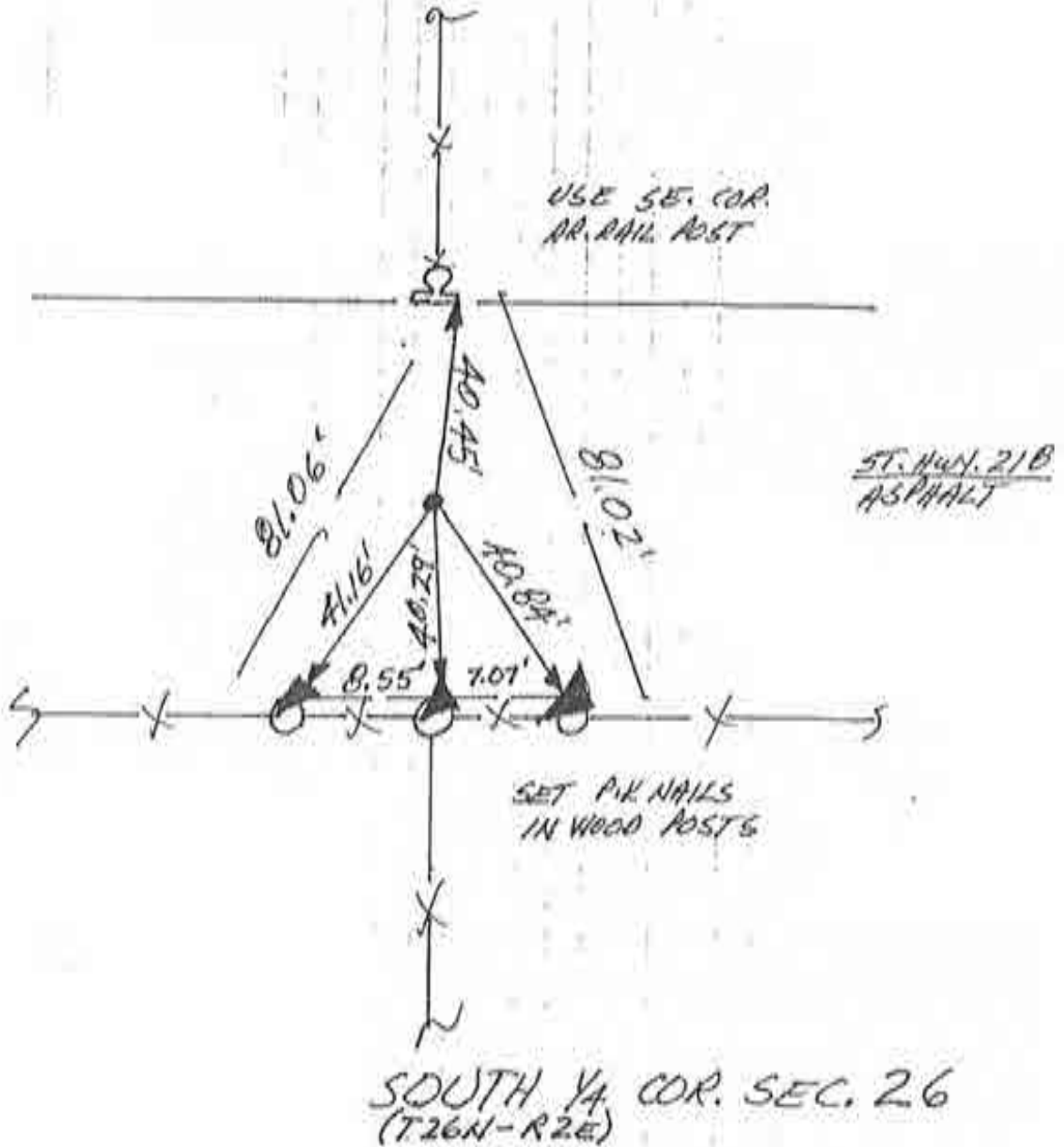


SOUTH  $\frac{1}{4}$  COR. SEC. 23  
(T26N - R2E)

~~L-10~~

N  
↑  
NO SCALE

1. WED. 17 OCT '90 DIA RLS 0537, P. MAYER &  
FOUND ISOLATED METAL SOUNDING @ E R/W  
SPLIT + FIELD DIVISIONS. SET REFS, SET RR. SPAKE  
W/ CENTER PUNCH @ SOUNDING; NO DIB IN ST. HWY.



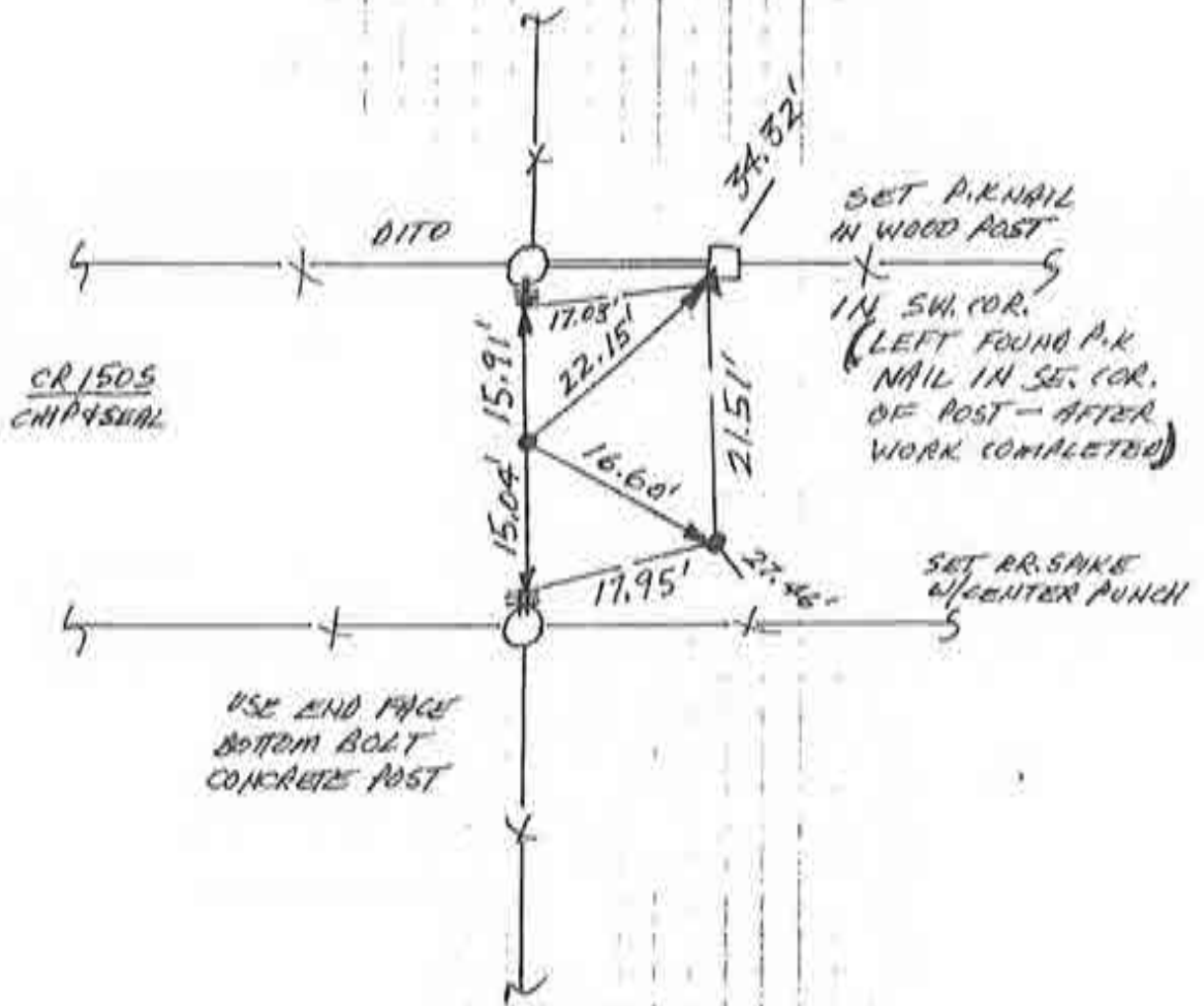
88

~~12~~

Corner C-29 2009 Project

N  
↑  
NO SCALE

1. FRI. 19 OCT '90 OLA RLS 0537 P. MAYER d.  
FOUND RR SPIKE (4 SET CENTER PUNCH) @  
R/W SPLIT + FIELD DIVISIONS. NO TYPIN DIG  
REQUIRED, HOWEVER LOCATION HAS BEEN  
PATCHED FROM PRIOR DIG (S). SET REFS.

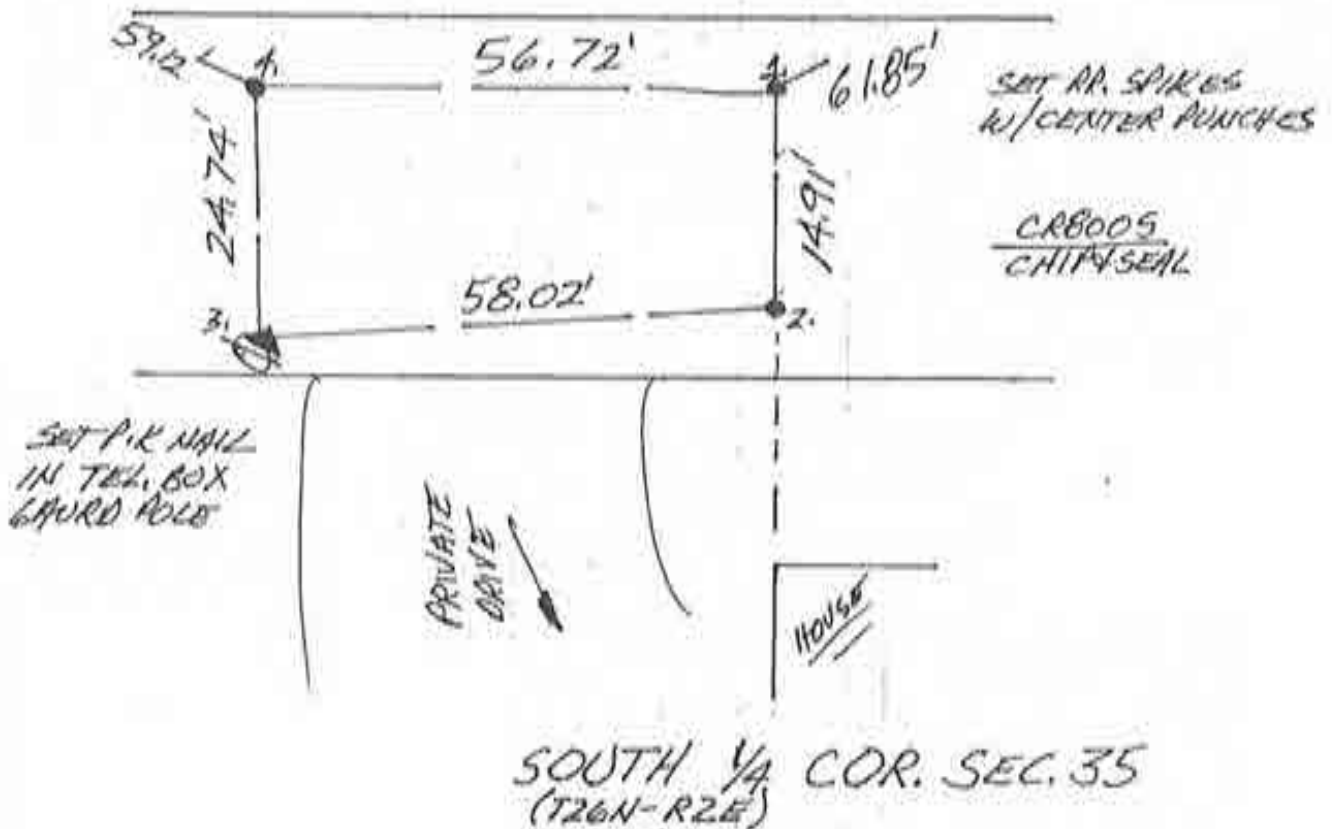


CENTER. SEC. 35  
(T27N-R2E)



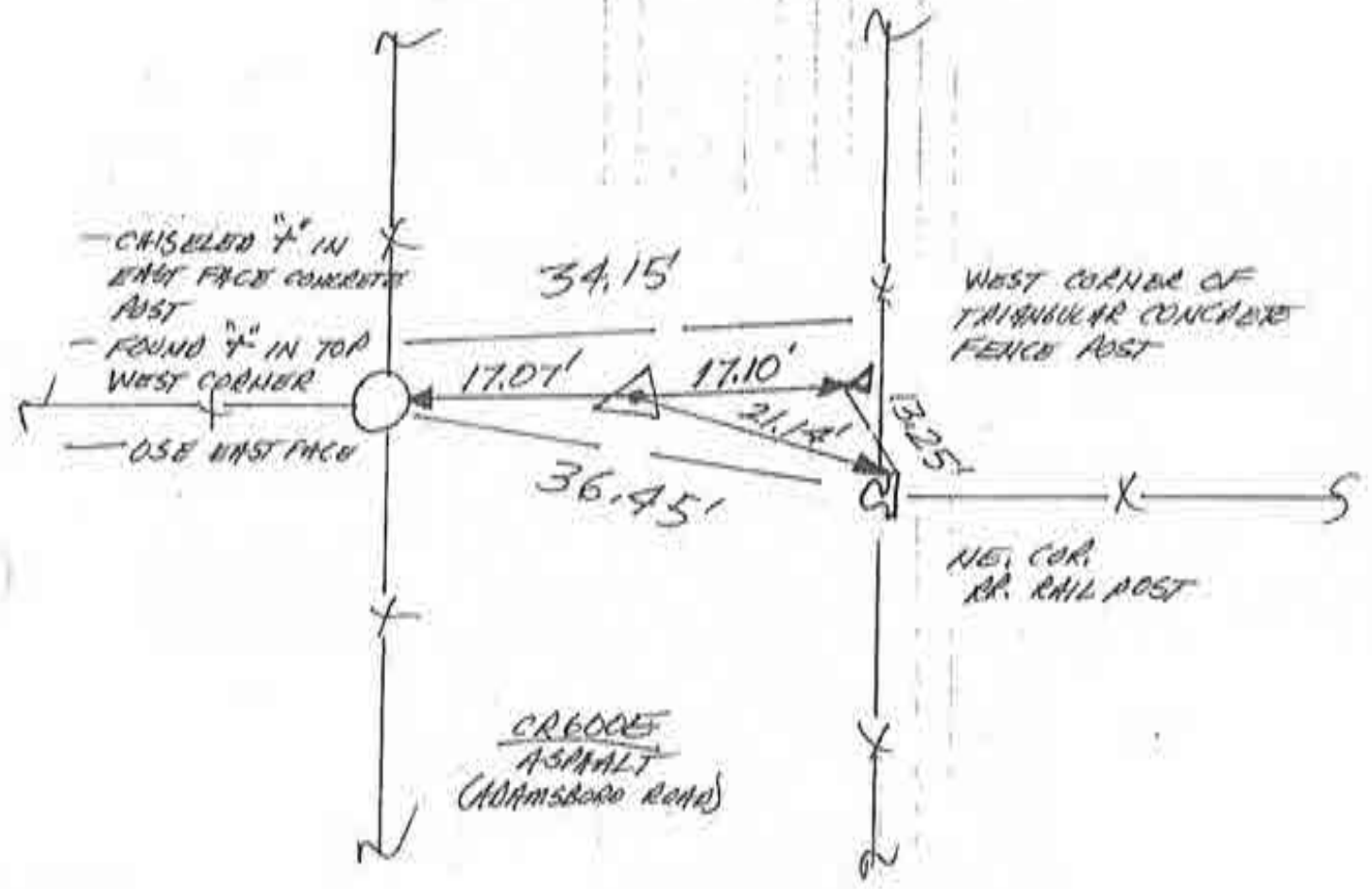
N  
↑  
NO SCALE

1. FRI. 21 SEPT '90 DLA ALS 0537 P. MAYER & FOUND DISTINCT METAL SOUNDING @  $\approx 2646'$  WEST OF SE. COR. (FOUND) SEC. 35, DISTANCE WHEELLED @ TOTAL <sup>METAL</sup>  $\approx 5,265'$  SET REFS; WILL DIG. FOUND SOUNDING'S REFS: 1. = 41.03'; 2. = 41.05'; 3. = 23.86'; 4. = 17.92'.
2. SUN. 23 SEPT '90 DIG w/ F. DANICIO; FOUND NOTHING @ METAL SOUNDING, MIGHT HAVE BEEN A P.K. NAIL LEFT IN BIT, SPILL. DUG 2 HOLES EACH  $\approx 4' \times 3' \times 2.5'$  DEEP; ONE @ METAL SOUNDING @ ONE @ WHEELLED 5,265' SPLIT + R/W SPLIT. FOUND NO POST, NO PIT, NO STONE.
3. MON. 12 AUG '91 - NOT COMFORTABLE WITH SOUNDING. SINCE NO NAIL NOR SPIKE FOUND - NOR ANY DEVICE @ MILE SPLIT. WILL DEFER TO FUTURE SURVEYORS. - ANYONE IN THE FUTURE IS ENCOURAGED TO USE THESE REFS.



N  
↑  
NO SCALE

1. TUES. 2 OCT '90 DLA RLS 0537, P. MAHER &  
FOUND P.K NAIL @ R/W SPLIT + FIELD DIVISION  
TO WEST; NO CO. HWY. DIG IN ASPHALT.



NE. COR. SEC. 35  
(T27NR2E)

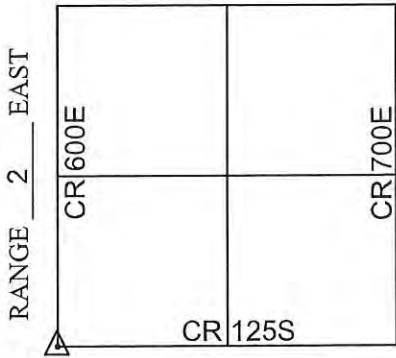
(SECOND M-12)  
IN TYPON

~~M-12~~

# CORNERSTONE RECORD BOOK

## SITE MAP

DUCK RESERVE #9  
TOWNSHIP 27 NORTH

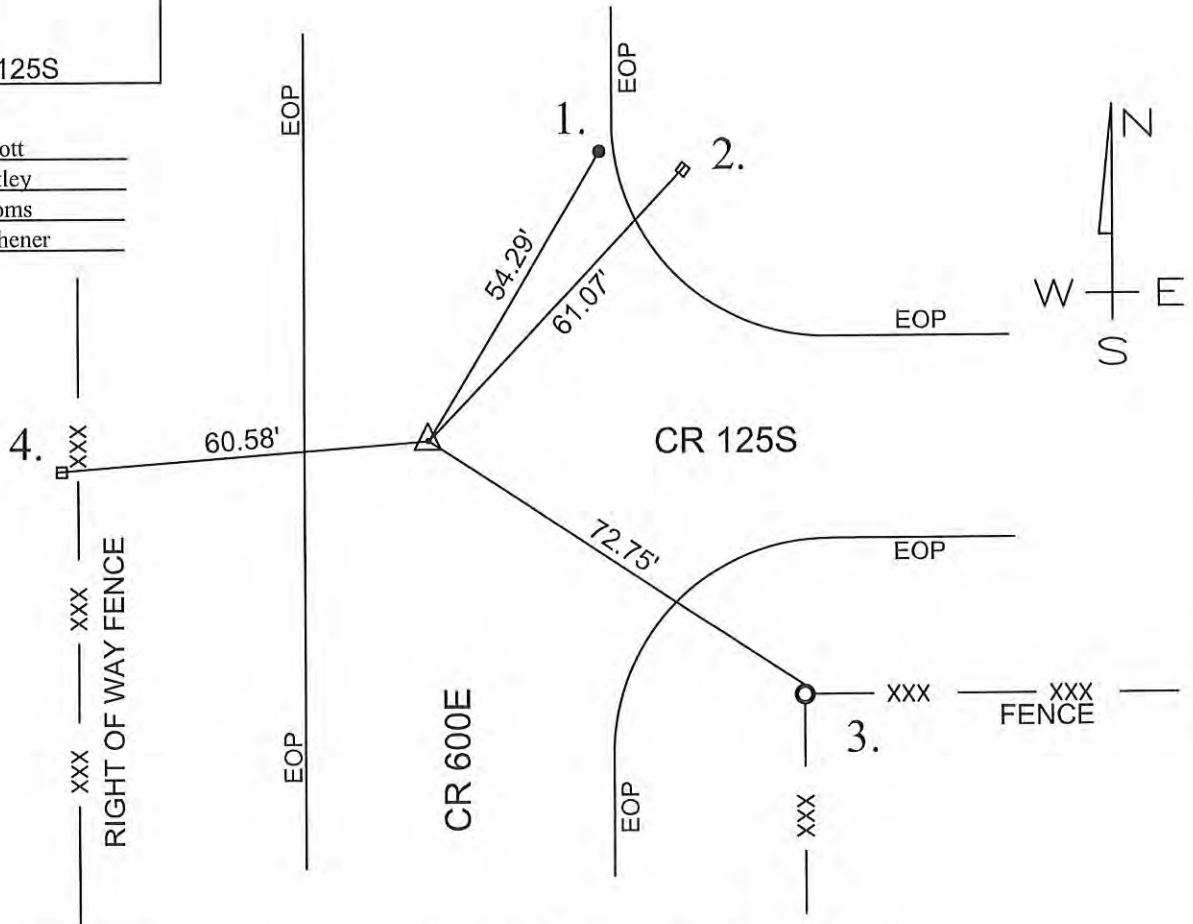


OFFICE OF THE CASS COUNTY SURVEYOR, LOGANSPORT, INDIANA  
 CORNER DESCRIPTION: SW CORNER OF DUCK RESERVE #9 TWP-27-N, RNG-2-E  
 DATE RECOVERED: February 2, 2016  
 CORNER RECOVERED BY: RANDALL MILLER

**SURVEYOR'S REPORT:**

THE CASS COUNTY RECORDS PROVIDED NO PRIOR EXCAVATION HISTORY FOR THIS CORNER. ON FEBRUARY 2, 2016, A HARRISON MONUMENT WAS FOUND FLUSH WITH THE SURFACE OF THE ROAD. AN ORIGINAL SURVEY COMPLETED BY RMA, INC., (JOB #10-0169), DATED JULY 6, 2010 FOR A 9 ACRE TRACT OF LAND SITUATE IN THE SOUTHWEST PART OF DUCK RESERVE #9 REFERENCED THIS MONUMENT AS THE CORNER LOCATION. THERE WAS NO OTHER EVIDENCE FOUND. THE REFERENCE MEASUREMENTS ARE AS SHOWN.

Witnessed by: Willie Elliott  
Kyle Beckley  
Mike Grooms  
Tino Mitchener




MONUMENT SET: HARRISON MONUMENT FOUND FLUSH WITH THE ROAD SURFACE

- REFERENCES:
1. MAG NAIL FOUND FOR AERIAL PHOTO TARGET
  2. BACK CENTER OF CONCRETE RIGHT OF WAY MONUMENT
  3. NORTH FACE OF STEEL CORNER POST
  4. BACK CENTER OF CONCRETE RIGHT OF WAY MONUMENT

**CERTIFICATION:**

I, THE UNDERSIGNED, RANDALL MILLER, A LAND SURVEYOR REGISTERED IN THE STATE OF INDIANA UNDER I.C. 25-31, DO HEREBY CERTIFY THAT I HAVE RECOVERED THE CORNER HEREON SHOWN AND DESCRIBED.

*Randall Miller*  
 RANDALL D. MILLER  
 R.L.S. #880001

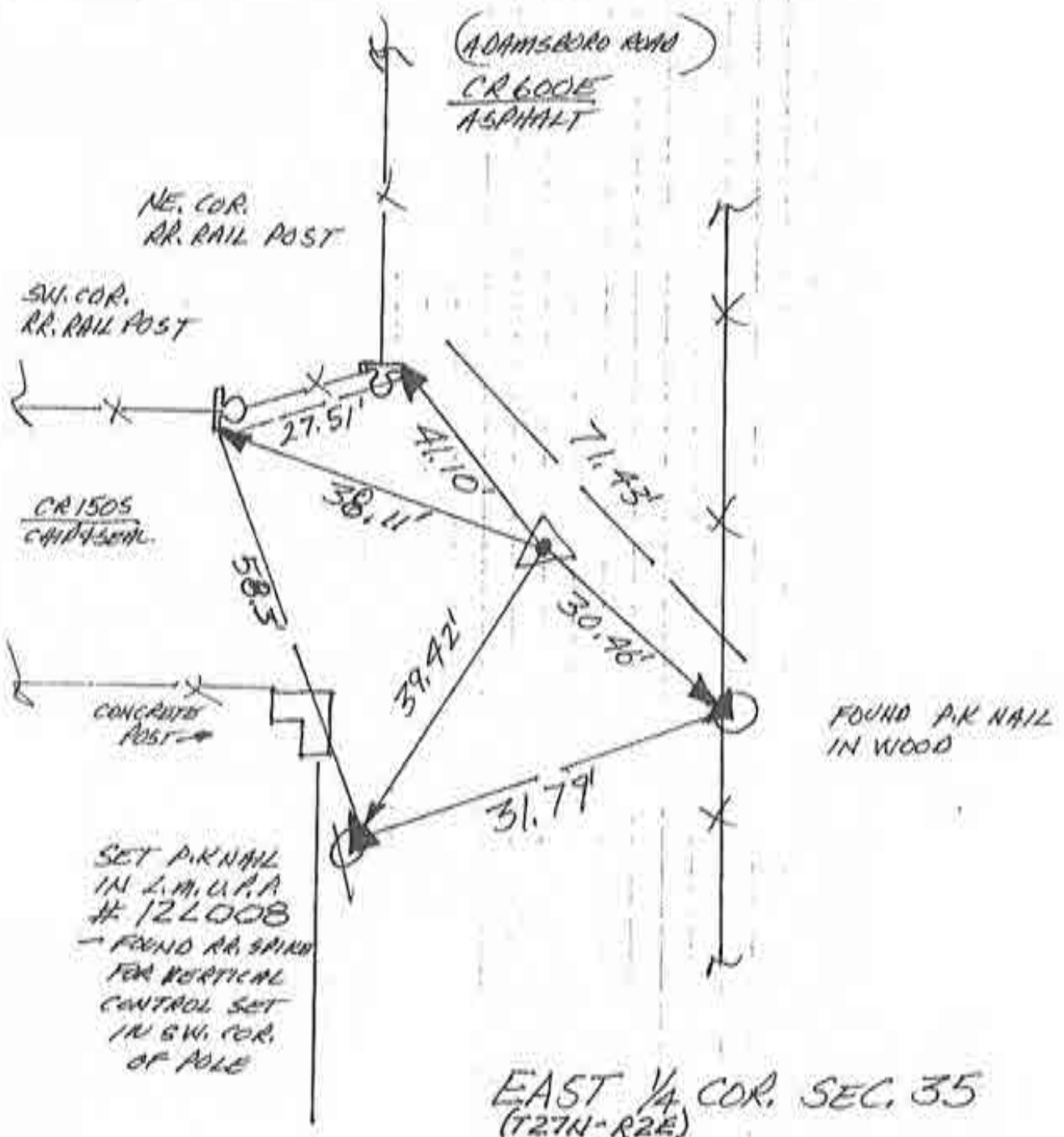


2E-7



NO SCALE

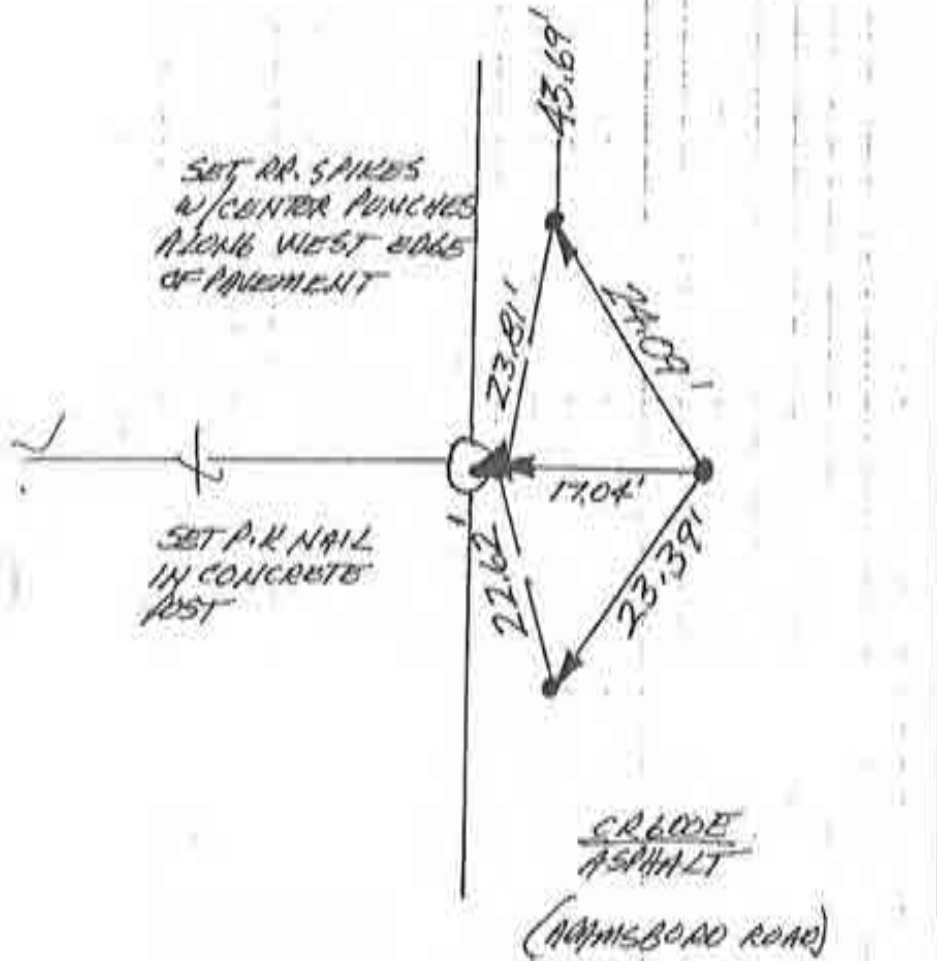
1. TUES. 2 OCT '90 DLA RLS 0537 P. MAJOR  $\phi$ .  
FOUND P.K. NAIL IN HOLE @ INTERSECTION; SET  
REFS., NO CO. HWT. SIG. IN ASPHALT.



(SECOND M - 13)  
IN TYPON

N  
NO SCALE

1. TUES 2 OCT '90 DLA RLS 0537, P. MAYER &  
FOUND NO METAL SOUNDING @ R/W SPLIT + FIELD  
DIVISION TO WEST. SET REFS: SET RR. SPIKE  
W/CENTER PUNCH @ 34' R/W SPLIT + FIELD DIVISION  
TO WEST. NO CO. ANY. DIG IN ASPHALT.



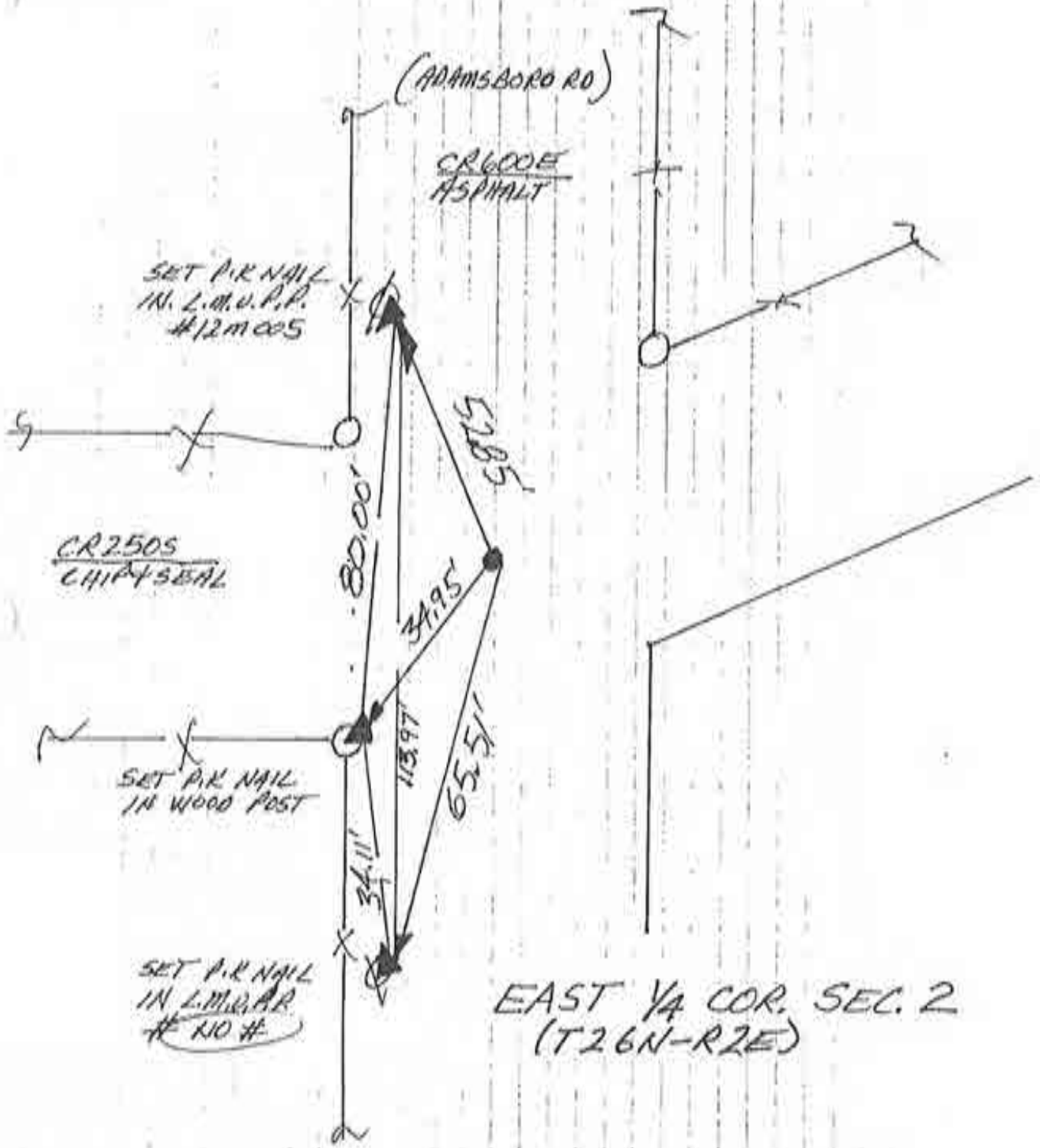
SE. COR. SEC. 35  
(T27N-R2E)

(SECOND M-14)  
IN TIPTON

~~M-14~~

N  
NO SCALE

1. TUES. 2 OCT 190 AIA RL5 0537, P. MAYER &  
FOUND 3/4"  $\phi$  REBAR @ 0.5' DEEP IN INTERSECTION;  
SET REFS; NO CO. HWY. DIG IN ASPHALT.



70

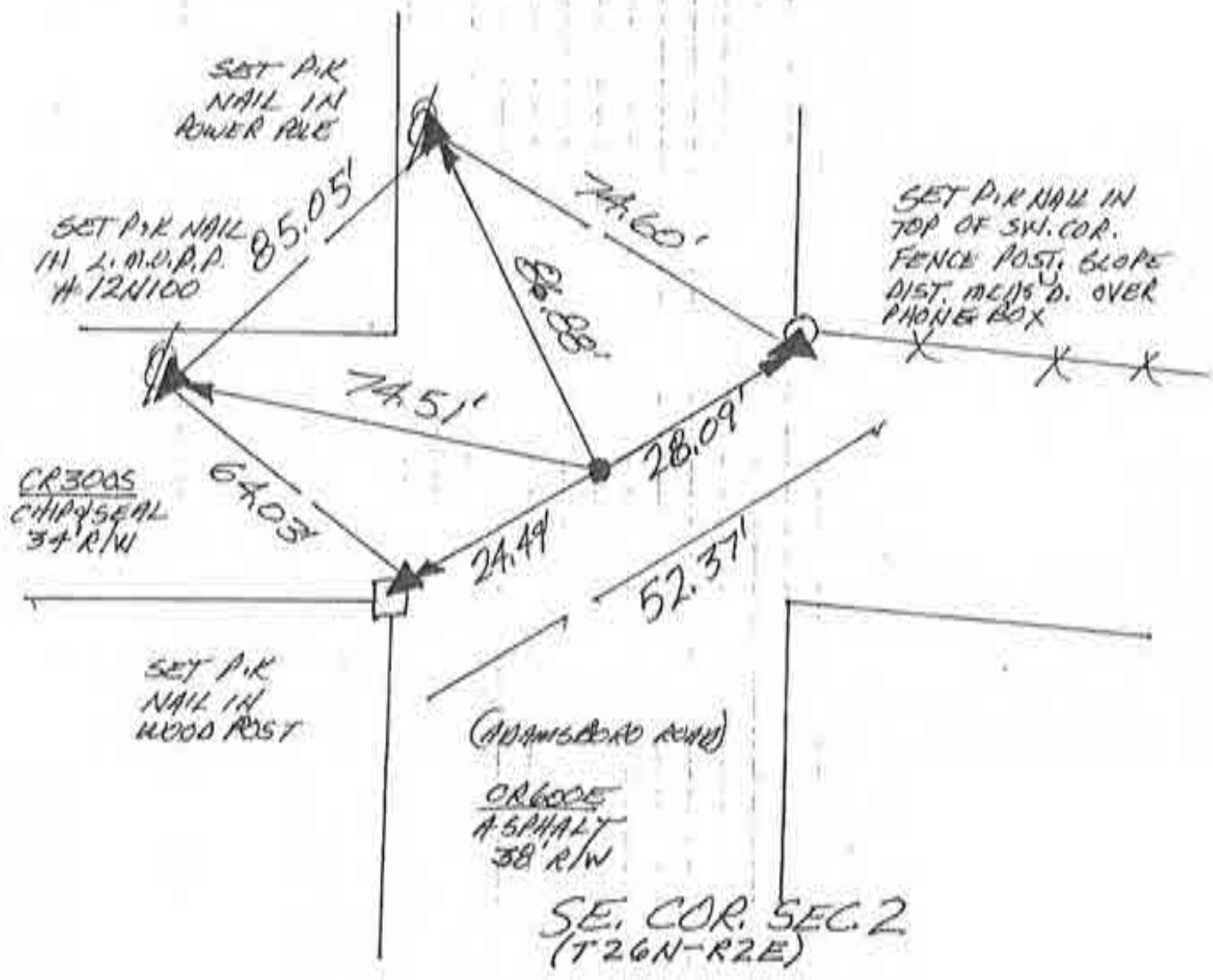
~~ME-3~~

Corner E-11 2009 Project



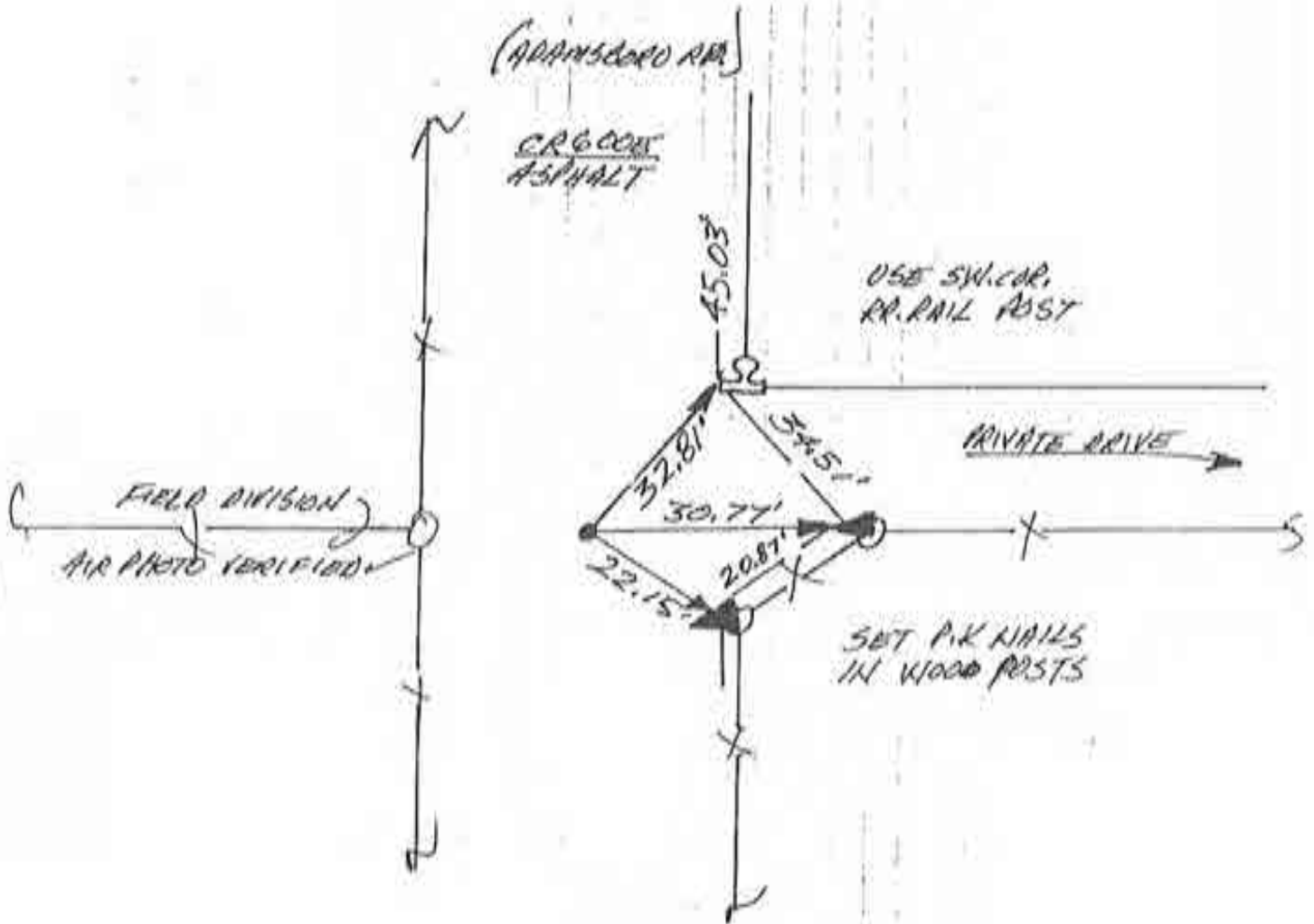
N  
 ↑  
 NO SCALE

1. TUES. 2 OCT '90 DLA RLS 0537, P. MAYER &  
 FOUND NO METAL SOUNDING. SET REFS. SET  
 RR. SPIKE w/CENTER PUNCH @ R/W SPLIT. NO  
 CO. NAIL Dlg IN ASPHALT.



N  
↑  
NO SCALE

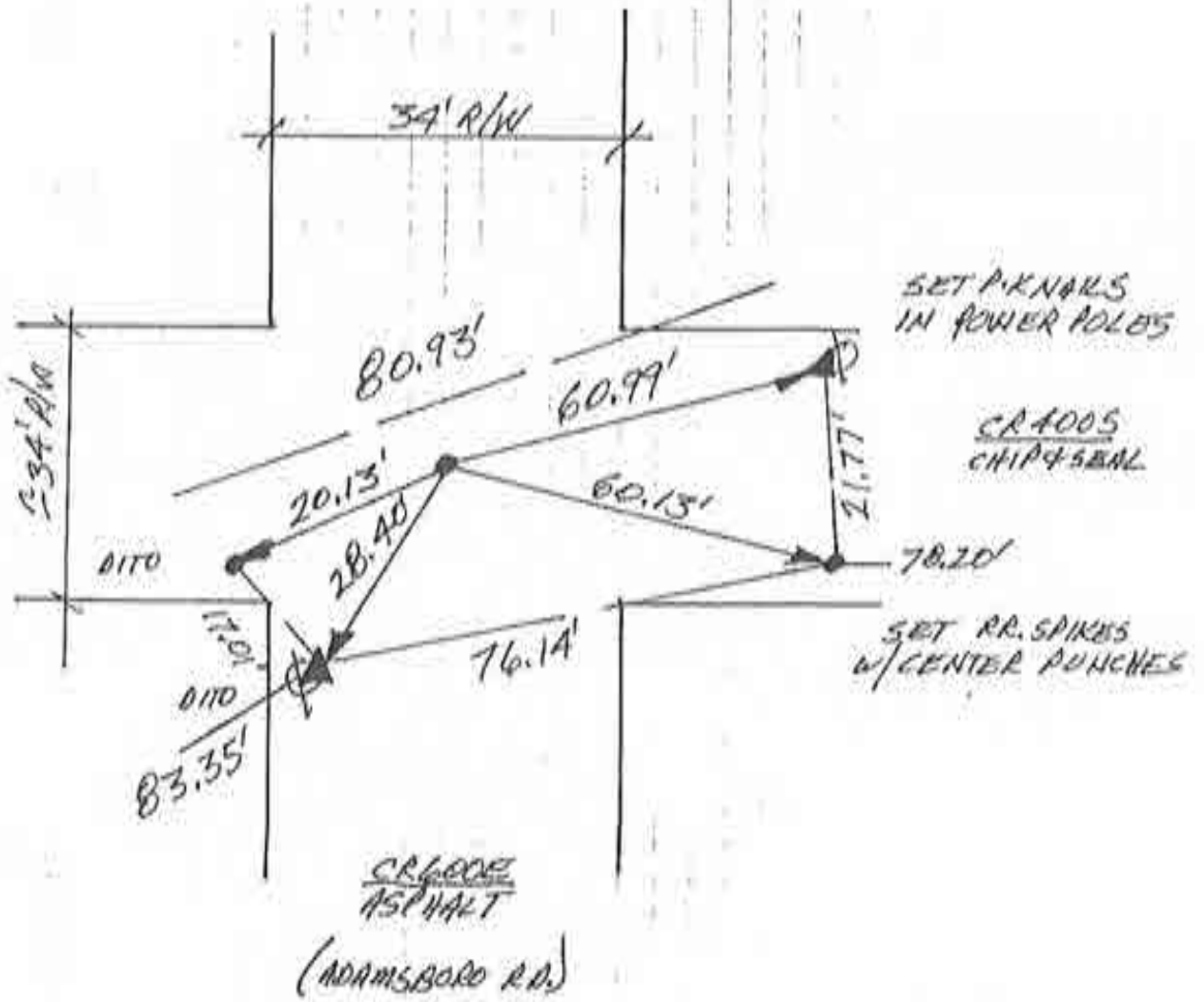
1. MON 15 OCT '90 WA ALS 0537, P. MAHER  
FOUND NO METAL SOUNDING @ R/W SPLIT +  
FIELD DIVISIONS. SET REFS. SET RR. SPIKE  
W/CENTER PUNCH @ 31' R/W SPLIT + FIELD  
DIVISIONS. NO CO. HAV. DIG IN ASPHALT ROAD.



WEST 1/4 COR. SEC. 12  
(T26N-R2E)

N  
 ↑  
 NO SCALE

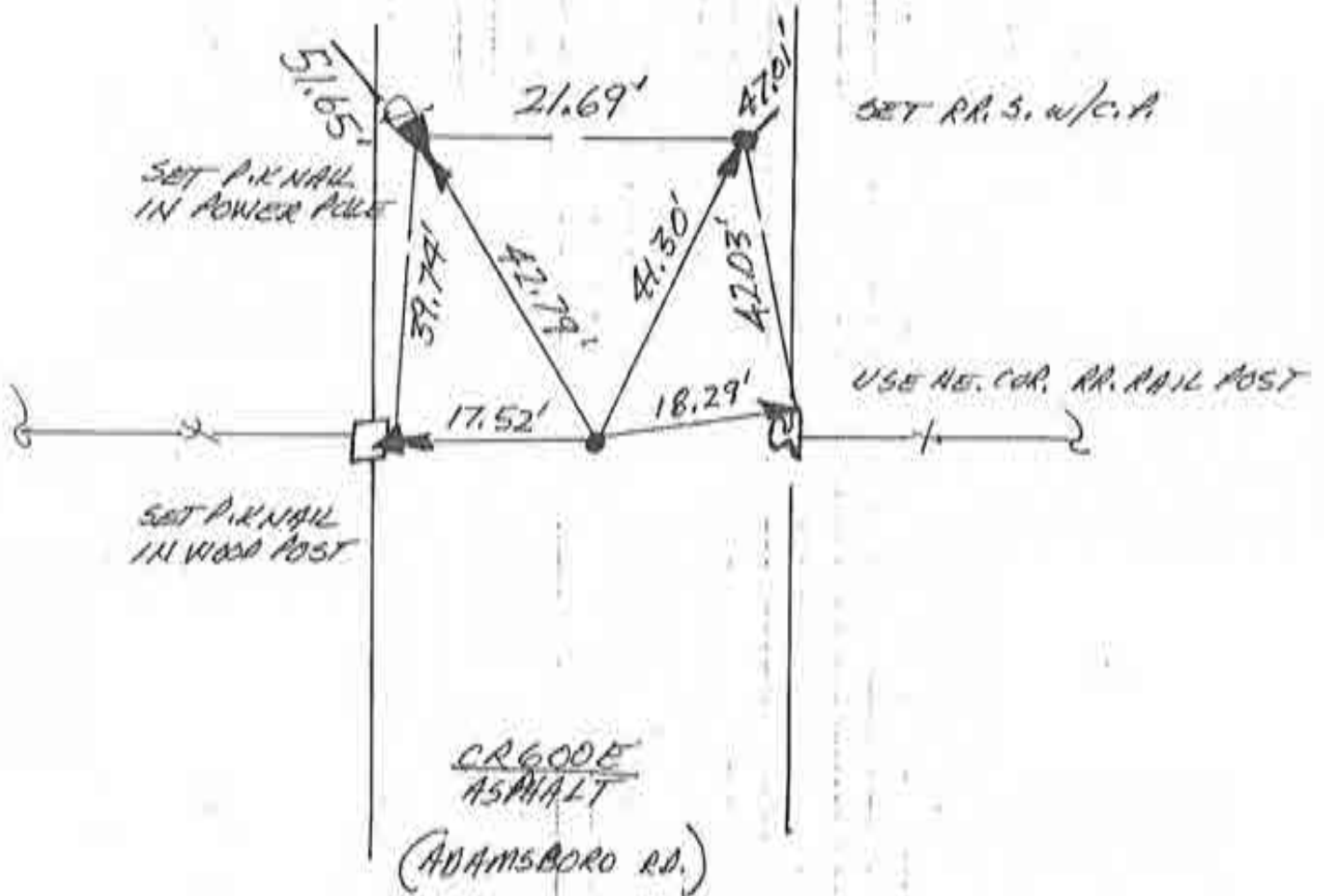
1. MON 15 OCT '90 OLA ALS 0537 P. MAYER &  
 FOUND NO METAL SOUNDING. SET REF'S.  
 SET RR. SPIRE W/CENTER PUNCH @ INTERSECTION  
 OF R/W SPLITS. NO CO. 447. DIG IN ASPHALT ROAD.



SW. COR. SEC. 12  
 (T26N-R2E)

N  
↑  
NO SCALE

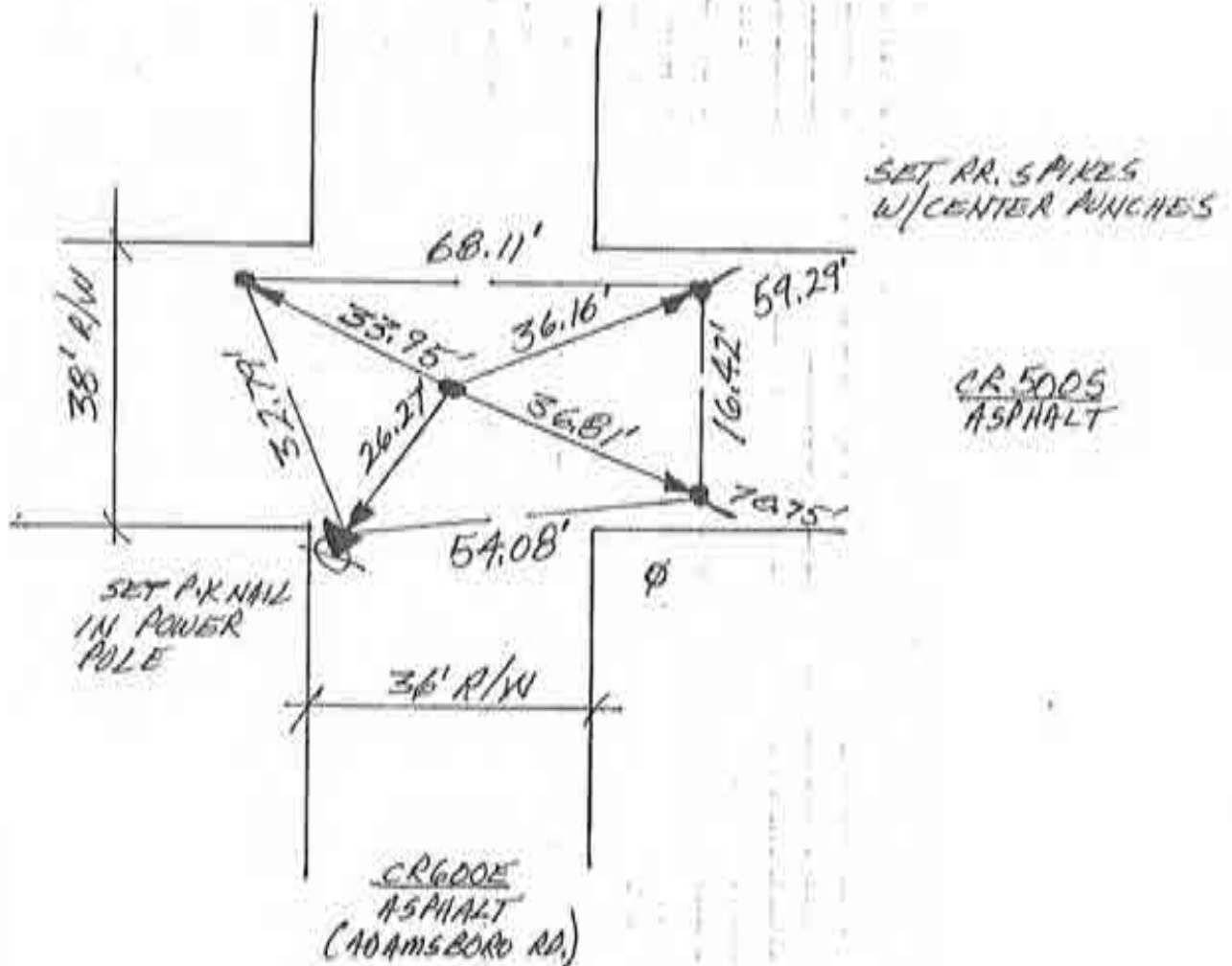
1. MON. 15 OCT '90 DLR RLS 0537, P. MAHER &  
FOUND NO METAL SOUNDING; SET REF6; SET  
RR. SPIKE W/ CENTER PUNCH @ 36' R/W SPLIT;  
NO CO. NUT. DIG IN ASPHALT.



WEST 1/4 COR. SEC. 13  
(T26N-R2E)

N  
NO SCALE

1. MON 15 OCT '90 ALA RLS 0537 P. MAYER d.  
FOUND NO METAL SOUNDING IN INTERSECTION.  
SET REF. 6.; SET RR. SPIKE W/CENTER PUNCH  
@ INTERSECTION OF R/W SPLITS. NO CO. HAT.  
DIG IN ASPHALT.



SW. COR. SEC. 13  
(T26N-R2E)

80

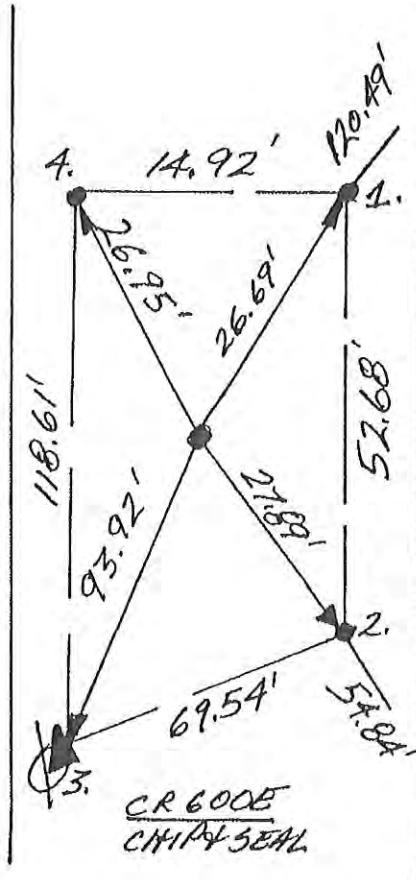
~~MEB~~

Corner E-21 2009 Project

N  
↑  
NO SCALE

1. THURS. 20 SEPT '90 OLA RLS 0537 P. MAYER φ.  
FOUND METAL SOUNDING @ R/W SPLIT + FIELD  
DIVISIONS. SET REFS.; WILL DIG. FOUND SOUNDING'S  
REF'S → 1. = 26.63'; 2. = 27.62'; 3. = 93.92'; 4. = 27.27'.
2. SUN 21 SEPT '90 DIG W/F. PANNIC φ. FOUND 'SMALL φ. 5'  
THICK STONE W/ POINTED CORNER UP & NO VISIBLE  
MARKINGS @ ≈ 1' DEEP & ≈ 2' WEST OF SOUNDING.  
1. = 26.69'; 4. = 26.95'. STONE = 4.5" TALL X 1" WIDE.  
NO METAL FOUND - PROBABLY METALLIC STONE OR  
P.K. NAIL BURIED IN CHIP & SEAL SPOILS. WILL SET  
RR. SPIKE W/ CENTER PUNCH OVER STONE'S REFS.  
REF'D. TOP, & MASS.

SET RR. SPIKES  
W/ CENTER PUNCHES



SET P.K. NAIL  
IN POWER POLE

3. THURS. 4 OCT '90 w/ P.M. φ;  
SET RR. SPIKE W/ CENTER  
PUNCH @ STONE'S REFS.  
ROAD NOT PATCHED YET.

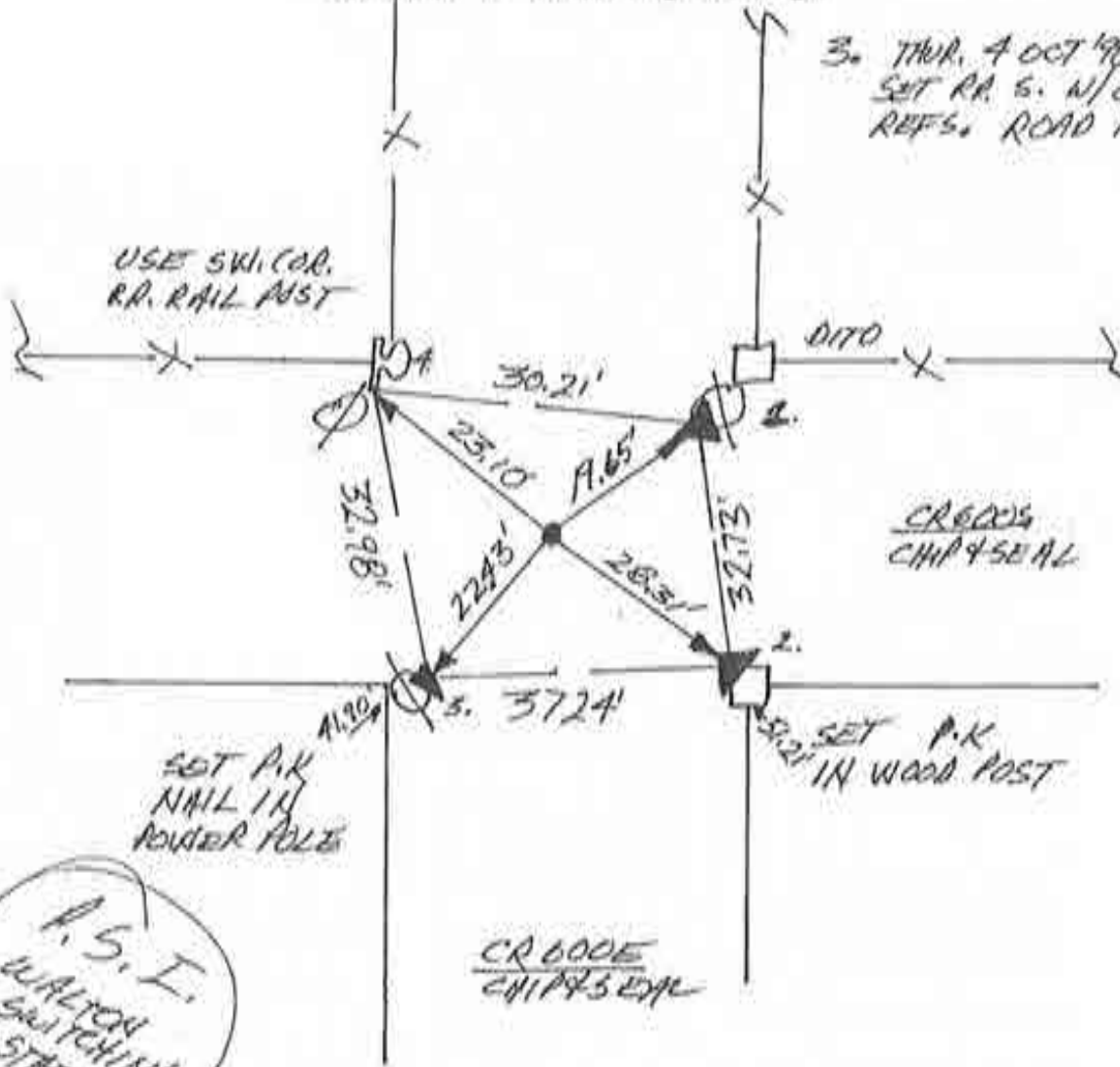
WEST 1/4 COR. SEC. 24  
(T26N-R2E)



N  
↑  
NO SCALE

1. THURS, 20 SEPT '90 OLA RLS @ 537 P. MAYER  $\phi$ . FOUND METAL SOUNDING @ INTERSECTION. SET REFS. WILL DIG. FOUND SOUNDING'S REFS  $\rightarrow$   
 $1. = 18.82'$ ,  $2. = 28.50'$ ,  $3. = 23.27'$ ,  $4. = 22.86'$ .
2. SUN. 23 SEPT '90 216 W/F. PAUCI  $\phi$ . FOUND  $\phi$  5' MARK. 1' x 1' GRANITE SLAB W/  $\phi$  5' THICK EDGE UP W/ NO MARKS  
 $1. = 19.65'$ ,  $2. = 20.31'$  • MAGNETIC SOUNDING MAY HAVE COME FROM STONE. NO METAL FOUND. USED TOP,  $\phi$  MASS. WILL SET RR. SPIRE W/ CENTER PUNCH & STONE'S REFS.

3. THUR. 4 OCT '90 W/ P.M.  $\phi$ . SET RR. S. N/C.P. @ STONE'S REFS. ROAD NOT PATCHED YET.



A.S.I.  
WALTON  
SWITCHING  
STATION

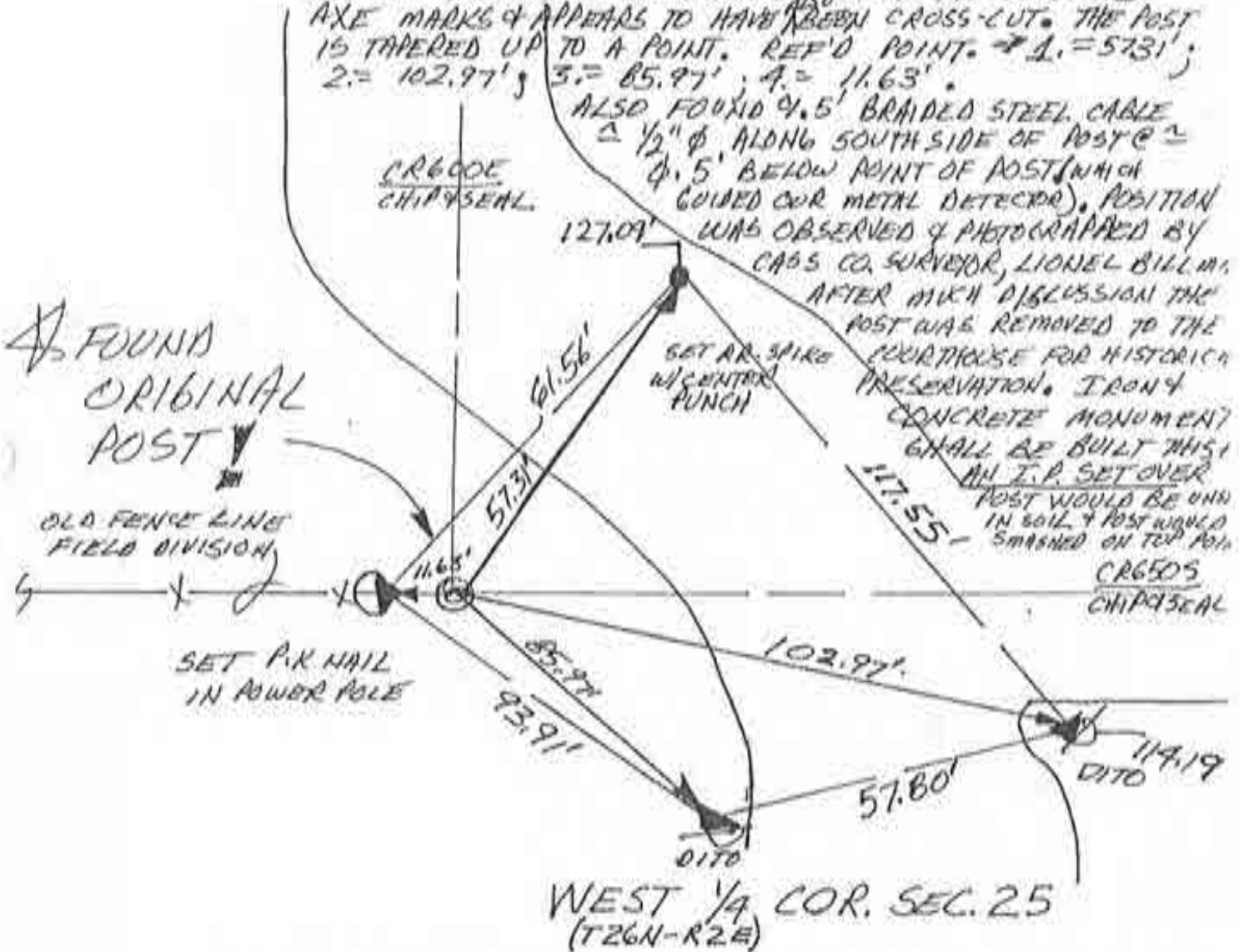
SW. COR. SEC. 24  
(T26N-R2E)

~~M-10~~

N  
 NO SCALE

1. THURS. 20 SEPT '90 OLA RLS 0537, P. MAHER FOUND 4.5' TALL X  $\phi$ .8'  $\phi$  @ BASE X  $\approx$   $\phi$ .3' @ TOP POINT @ 1' DEEP IN SODDED OVER SOIL IN R/W IN OLD FENCE LINE. — A WOOD POST. POST IS ROUGH HEWN, HARD WOOD, OAK OR WALNUT,  $\nabla$  IN-LINE WITH OLD FIELD DIVISION  $\nabla$  @ INTERSECTION OF R/W SPLITS. POST EXTENDS TO OVER 5.5' DEEP INTO CLAY  $\nabla$  GROUND WATER TABLE. POSTS USED FOR FENCING NEARBY ARE 4" X 4" CEDAR @ 1'-1.5' DEEP INTO SOIL. SEC. COR. POST HAS LIMB OUTGROWTH @ AN OLD NOT, FURTHER PROVING THAT THE TIMBER WAS NOT MILLED AS IN A FENCE POST OR TELEPHONE POLE. THE BOTTOM OF THE POST HAS AXE MARKS  $\nabla$  APPEARS TO HAVE BEEN CROSS-CUT. THE POST IS TAPERED UP TO A POINT. REF'D POINT. # 1. = 57.31'; 2. = 102.97'; 3. = 85.97'; 4. = 11.63'.

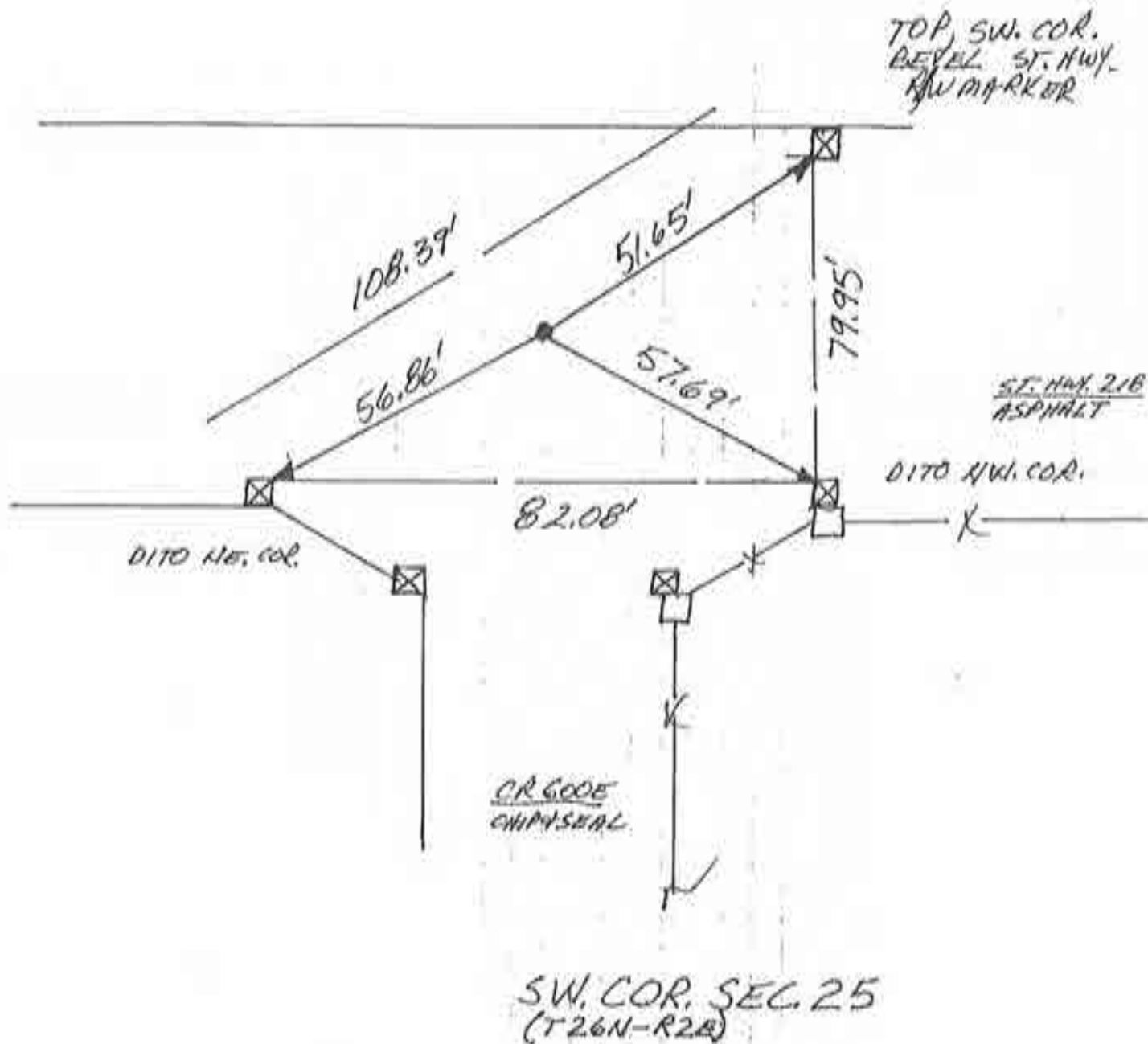
ALSO FOUND 4.5' BRAIDED STEEL CABLE  $\triangleq$   $\frac{1}{2}$ "  $\phi$  ALONG SOUTH SIDE OF POST @  $\approx$  4.5' BELOW POINT OF POST (WHICH GUIDED OUR METAL DETECTOR). POSITION WAS OBSERVED  $\nabla$  PHOTOGRAPHED BY CABS CO. SURVEYOR, LIONEL BILLM. AFTER MUCH DISCUSSION THE POST WAS REMOVED TO THE COURTHOUSE FOR HISTORICAL PRESERVATION. IRON  $\nabla$  CONCRETE MONUMENT SHALL BE BUILT THIS FALL. ALL I.P. SET OVER POST WOULD BE UND IN SOIL  $\nabla$  POST WOULD SMASHED ON TOP FOR



2. TUES. 13 AUG '91 SET  $\frac{3}{4}$ "  $\phi$  REBAR W/ ABSHER ID. CAP IN CONCRETE FLUSH W/ GROUND. REBAR IS WELDED TO ADDITIONAL METALS. FINAL CAP POSITION  $\approx$   $\phi$ .4' BELOW SOD.

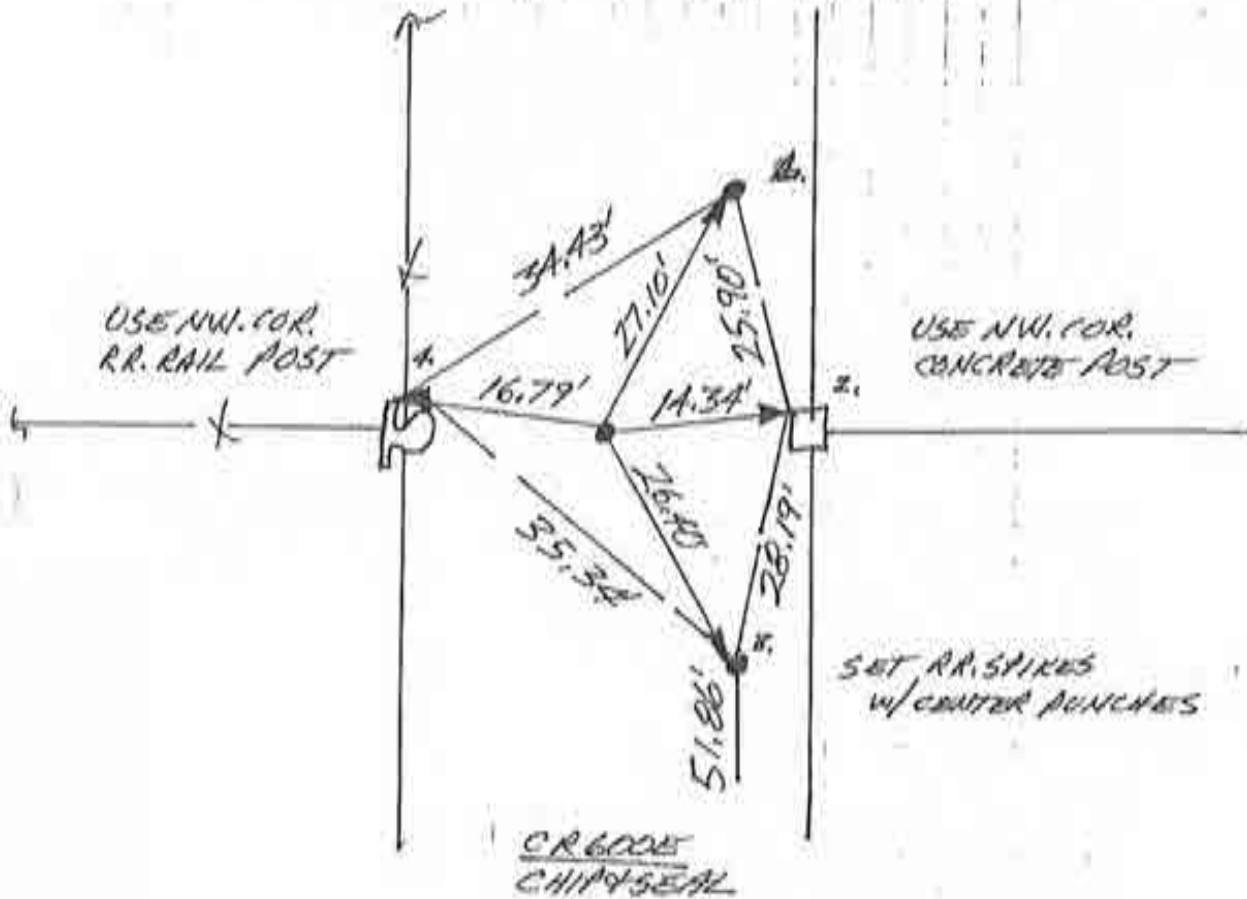
N  
↑  
NO SCALE

1. FRI. 21 SEPT '90 OLA RLS 0537 P. MAYER Q.  
FOUND STRONG, ISOLATED METAL SOUNDING @ INTERSECTION  
OF R/W'S TO SOUTH WHICH ALIGNS w/ WOOD POST FOUND  
1/2 MILE SOUTH TO THE NORTH (SEE M-12); SET REFS.  
NO ST. HWY. DIG; SET RR. SPIRE w/ CENTER PUNCH @ LOCALIZED  
SOUNDING.



N  
NO SCALE

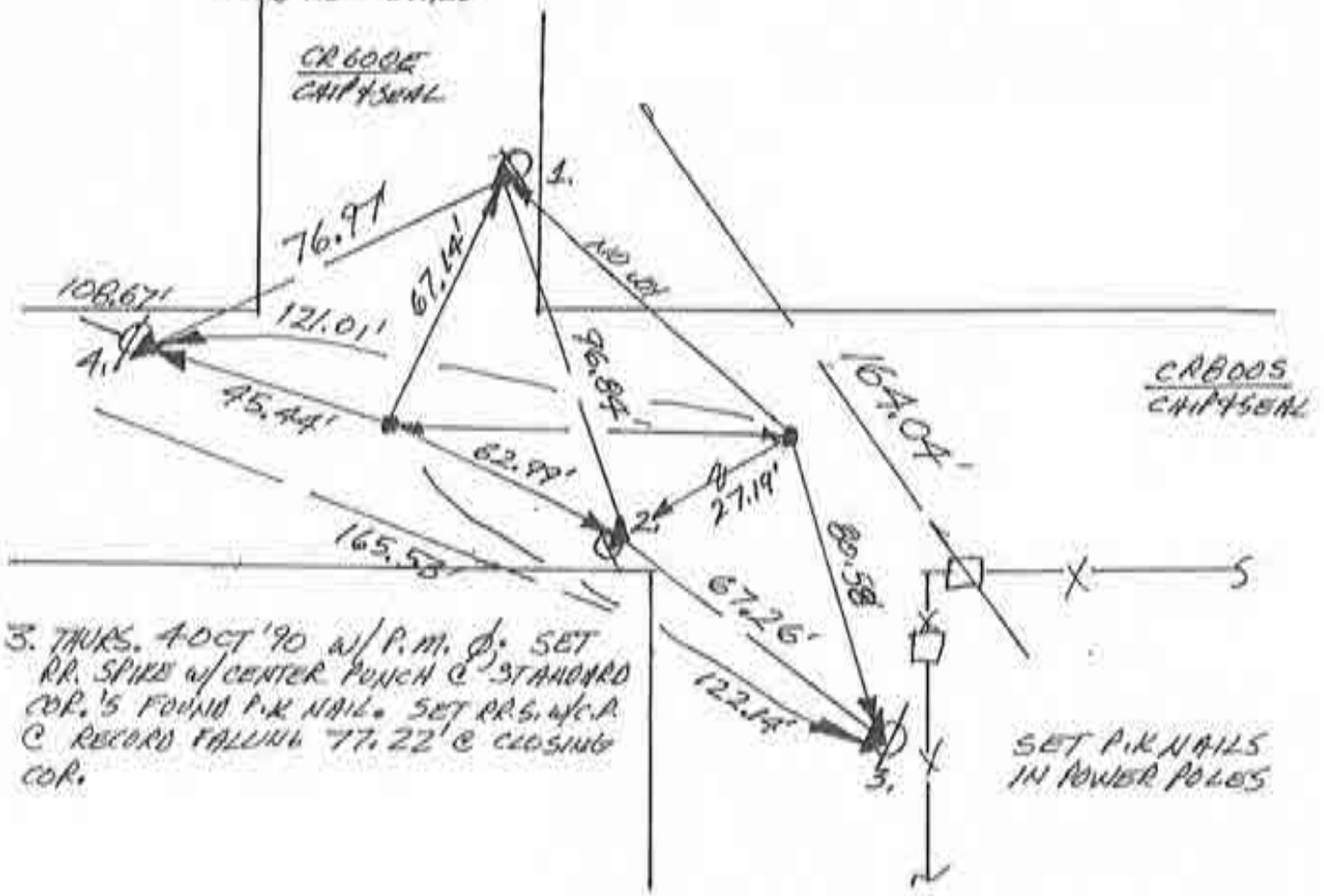
1. FRI. 21 SEPT '90 11A ALS 0537 P. MAIER  $\phi$ . FOUND RR SPIKE (4 SET C.P.) @ R/W SPRT + FIELD DIVISION. ROAD HAS LARGE HUMP NEAR SPIKE INDICATING HIGH PROBABILITY OF STONE UNDERNEATH. SET REFS: WILL DIG. SPIKE'S REFS = 1. = 26.79'; 2. = 15.40'; 3. = 27.37'; 4. = 15.58'
2. SUN 23 SEPT '90 016 W/F.A  $\phi$ . FOUND STONE @ SURFACE 1. = 27.10'; 2. = 14.34'; TOOK TOP E' OF FLATTENED POINT. STONE IS 1.5' TALL @ 1'  $\phi$ . STONE HAS NO APPARENT MARKINGS. LOWERED STONE 1'. WILL SET RR SPIKE W/ CENTER PUNCH @ STONE'S REFS.
3. THUR. 4 OCT '90 W/P.M  $\phi$ . SET RR S. W/C. P.C STONE'S REFS. ROAD NOT ARCHED YET.



WEST 1/4 COR. SEC 36  
(T26N-R2E)

N  
↑  
NO SCALE

1. TUES 18 SEPT '90 DIA RLS 0537, P. MAYER  $\phi$ .  
FOUND P.K NAIL IN W/HOLE (SMALL HAND PICKED) @  
STANDARD COR. FOUND METAL SOUNDING @ CLOSING @ STAN.  
COR. SET REF'S, WILL DIG. FOUND P.K NAIL  $\rightarrow$  1. = 67.14';  
2. = 62.79'; 3. = 122.14'; 4. = 45.44'. SOUNDING  $\rightarrow$  1. = H  
2. = 28.42'; 3. = 81.04'; 4. = 122.05'. 78.14' BETWEEN DEVICES.
2. SUN 23 SEPT '90 DIA W/F.A  $\phi$ ; @ STAN. COR. FOUND  
1/2'  $\phi$  ROUND STONE @ 1.5' DEEP W/ NO USABLE  
MARKINGS, TOP  $\phi$  MASS  $\rightarrow$  1. = 67.18' 4. = 45.45'.  
WILL REPLACE P.K NAIL W/ SPIKE. DIG 5' X 4' X 2.5' DEEP  
HOLE @ SOUNDING / RECORD FALLING OF 77.22' @ CLOSING COR. 4  
FOUND NO TEST, NO PIT, NO STONE. P. 523 GOVT NOTES.  
FOUND NO METAL.



3. THURS. 4 OCT '90 W/ P.M.  $\phi$ . SET  
RR. SPIKE W/ CENTER PUNCH @ STANARD  
COR. 5 FOUND P.K NAIL. SET RR. S. W/ C.A.  
@ RECORD FALLING 77.22' @ CLOSING  
COR.

SW COR. SEC. 36 (T26N-R2E)  
(+ NW COR. SEC. 1, T25N-R2E)

12/13

Corner E-33 2009 Project

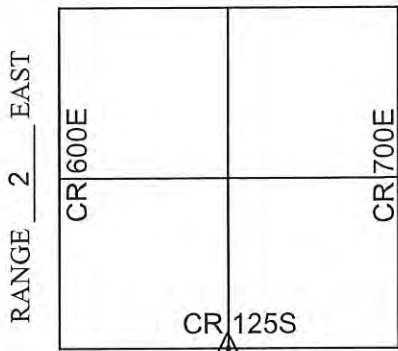
~~M-14~~

# CORNERSTONE RECORD BOOK

## SITE MAP

DUCK RESERVE #9

TOWNSHIP 27 NORTH



OFFICE OF THE CASS COUNTY SURVEYOR, LOGANSPORT, INDIANA

CORNER DESCRIPTION: S 1/4 CORNER OF DUCK RESERVE #9 TWP-27-N, RNG-2-E

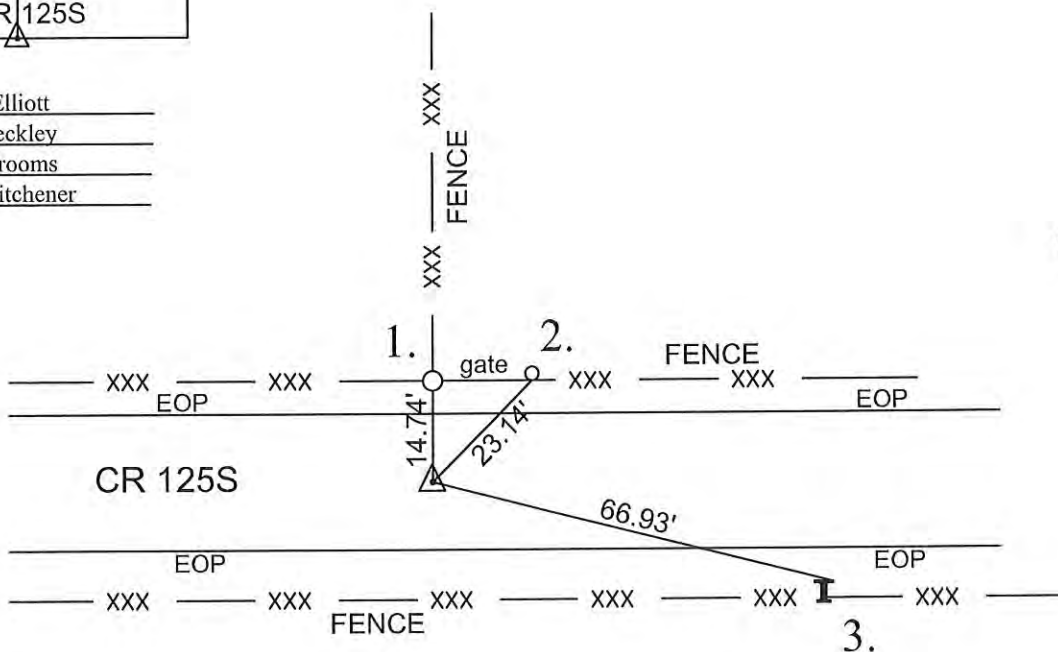
DATE RECOVERED: February 2, 2016

CORNER RECOVERED BY: RANDALL MILLER

### SURVEYOR'S REPORT:

THE CASS COUNTY RECORDS PROVIDED NO PRIOR EXCAVATION HISTORY FOR THIS CORNER. ON FEBRUARY 2, 2016, A RAILROAD SPIKE WAS FOUND IN-LINE WITH A FENCE LINE SITUATE TO THE NORTH. AN ORIGINAL SURVEY COMPLETED BY RMA, INC., (JOB #10-0169), DATED JULY 6, 2010 FOR A 9 ACRE TRACT OF LAND SITUATE IN THE SOUTHWEST PART OF DUCK RESERVE #9 REFERENCED THIS SPIKE AS BEING THE BEST AVAILABLE EVIDENCE FOR THE LOCATION OF THE CORNER, AND MET THE REQUIREMENTS FOR A COMMON REPORT CORNER LOCATION. THERE WAS NO OTHER EVIDENCE FOUND AND THE REFERENCE MEASUREMENTS ARE AS SHOWN.

Witnessed by: Willie Elliott  
Kyle Beckley  
Mike Grooms  
Tino Mitchener



MONUMENT SET: RAILROAD SPIKE FOUND

REFERENCES: 1. MAG NAIL SET IN SOUTH FACE OF WOOD POST ± 1 FOOT UP FROM GRADE

2. MAG NAIL SET IN SOUTH FACE OF WOOD GATE POST ± 1 FOOT UP FROM GRADE

3. NE CORNER OF RAILROAD IRON POST (MEASUREMENT FROM BASE OF POST)

### CERTIFICATION:

I, THE UNDERSIGNED, RANDALL MILLER, A LAND SURVEYOR REGISTERED IN THE STATE OF INDIANA UNDER I.C. 25-31, DO HEREBY CERTIFY THAT I HAVE RECOVERED THE CORNER HEREON SHOWN AND DESCRIBED.

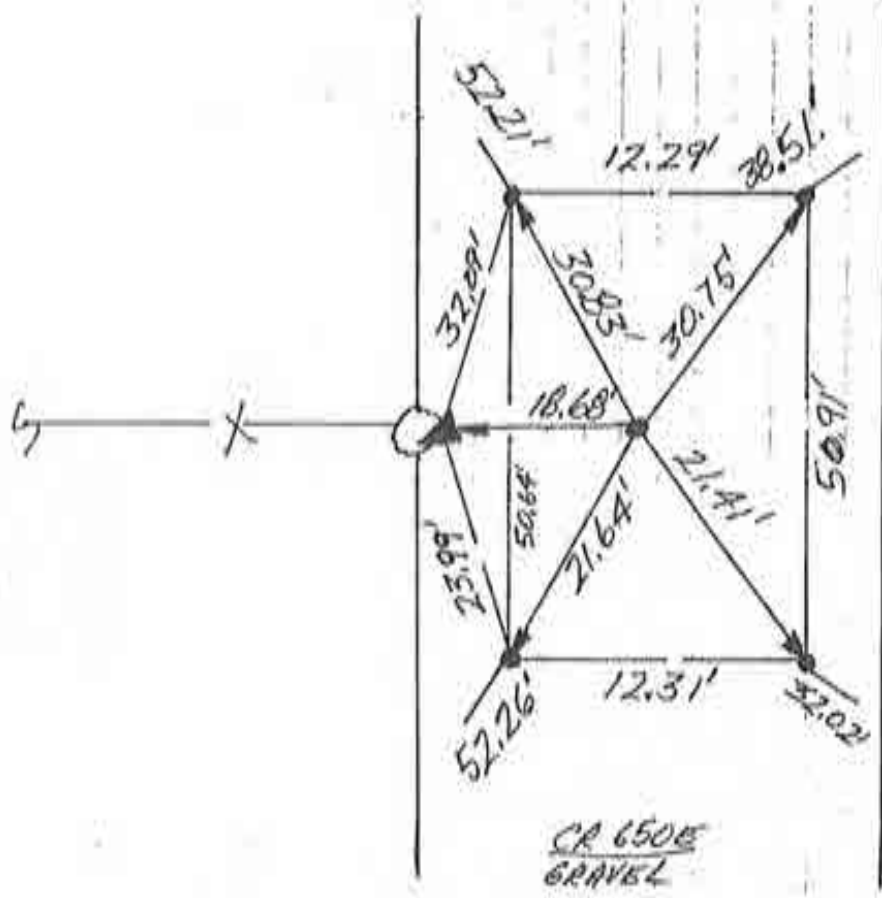
*Randall Miller*  
 RANDALL D. MILLER  
 R.L.S. #880001





N  
 NO SCALE

1. FRI. 17 OCT '90 WA RL5 0537, P. MAHER &  
 FOUND NO METAL SOUNDING. SET REFS.  
 SET RR. SPIKE w/ CENTER PUNCH @ 38' R/W  
 SP. IT + FIELD DIVISION WEST. NO TIRIN  
 Dib.

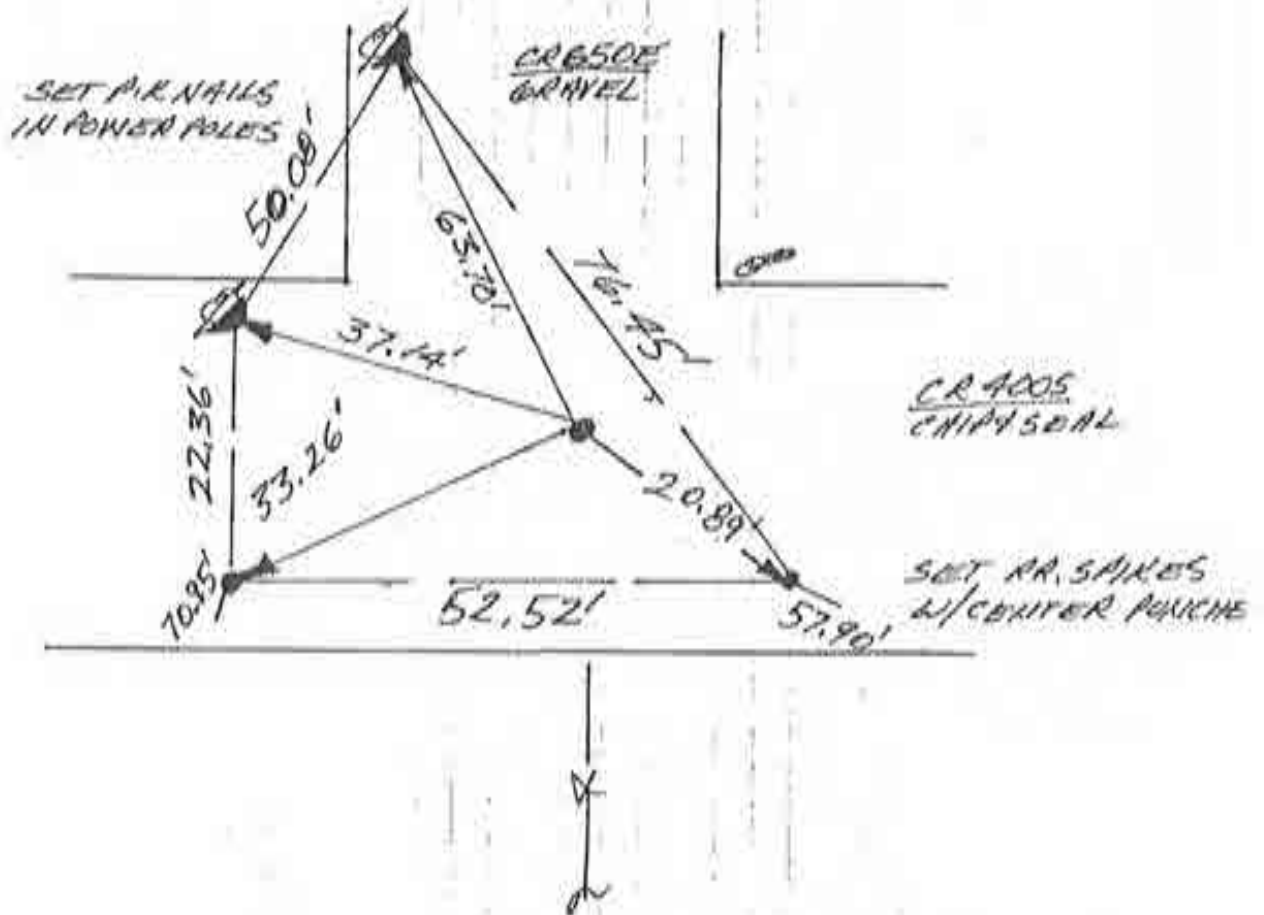


CENTER SEC. 12  
 (T26N-R2E)

~~4-3~~

N  
 NO SCALE

1. TUES 25 SEPT '90 DIA RLS 0537, P. MATER φ.  
 FOUND NO METAL SOUNDING, SET REFS. WILL DIG.
2. SAT 29 SEPT '90 DIA W/ P. MATER φ. FOUND  
 ≈ 1.5' TALL X 1' THICK STONE COLUMN W/ POINT UP  
 & NO VISIBLE MARKINGS. STONE WAS IMMEDIATELY  
 UNDER PAVEMENT. LOWER TO STONE & 1.5'. STONE IS  
 IN LINE WITH FENCE TO SOUTH.
3. THURS. 11 OCT '90 SET RR. S. W/C.P.B. STONE'S REF. G.



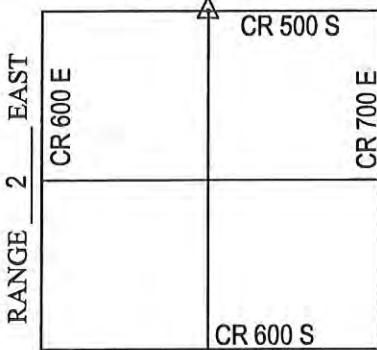
NORTH 1/4 COR. SEC. 13  
 (T26N-R2E)

# CORNERSTONE RECORD BOOK

## SITE MAP

SECTION 24

TOWNSHIP 26 NORTH



OFFICE OF THE CASS COUNTY SURVEYOR, LOGANSPORT, INDIANA

CORNER DESCRIPTION: NW CORNER NE 1/4 SEC. 24, TWP-26-N, RNG-2-E (G-21)

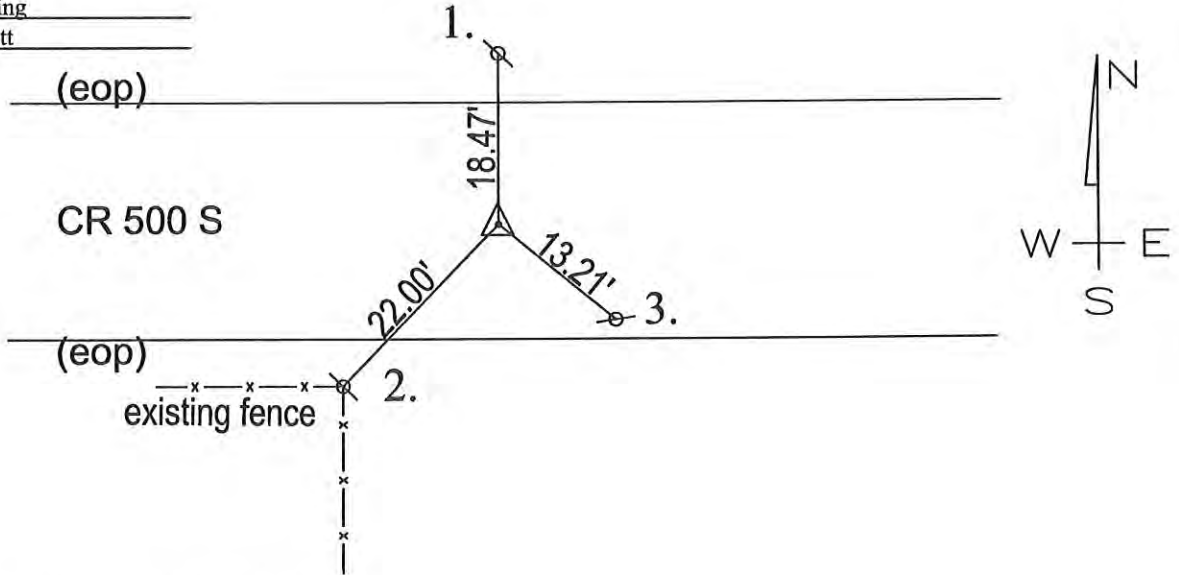
DATE RECOVERED: MAY 14, 2009

CORNER RECOVERED BY: RANDALL MILLER

**SURVEYOR'S REPORT:**

ON MAY 14, 2009, A RAILROAD SPIKE WAS FOUND AT THE SURFACE OF THE ROAD WHICH MATCHED REFERENCES CREATED BY DAVID ABSHER ON OCTOBER 15, 1990. THE REFERENCE FOR THE CORNER INDICATES THE RAILROAD SPIKE WAS SET AT AT "38' R/W SPLIT AND FIELD DIVISIONS" AND THAT THE CORNER WAS NOT EXCAVATED. NO OTHER DOCUMENTS WERE FOUND OR PROVIDED TO RANDALL MILLER AND ASSOCIATES, INC. INDICATING THE CORNER HAS EVER BEEN EXCAVATED. THE RAILROAD SPIKE WAS REMOVED AND A 3'x3'x36" HOLE WAS EXCAVATED BY RANDALL MILLER AND ASSOCIATES, INC. THE HOLE WAS PROBED AND NO STONE WAS FOUND. ON SEPTEMBER 4, 2009, THE RAILROAD SPIKE WAS RESET FLUSH WITH THE ROAD SURFACE AND HELD AT IT'S FOUND LOCATION.

Witnessed by: Chuck Sterrit  
Rob Spradling  
Willie Elliott




MONUMENT SET: RAILROAD SPIKE FOUND

- REFERENCES:
1. SOUTH EDGE OF IRON T-POST
  2. PK NAIL FOUND IN NE SIDE OF 6" X 6" WOOD CORNER POST
  3. MAG NAIL SET IN SOUTH EDGE OF PAVEMENT
  4. \_\_\_\_\_

**CERTIFICATION:**

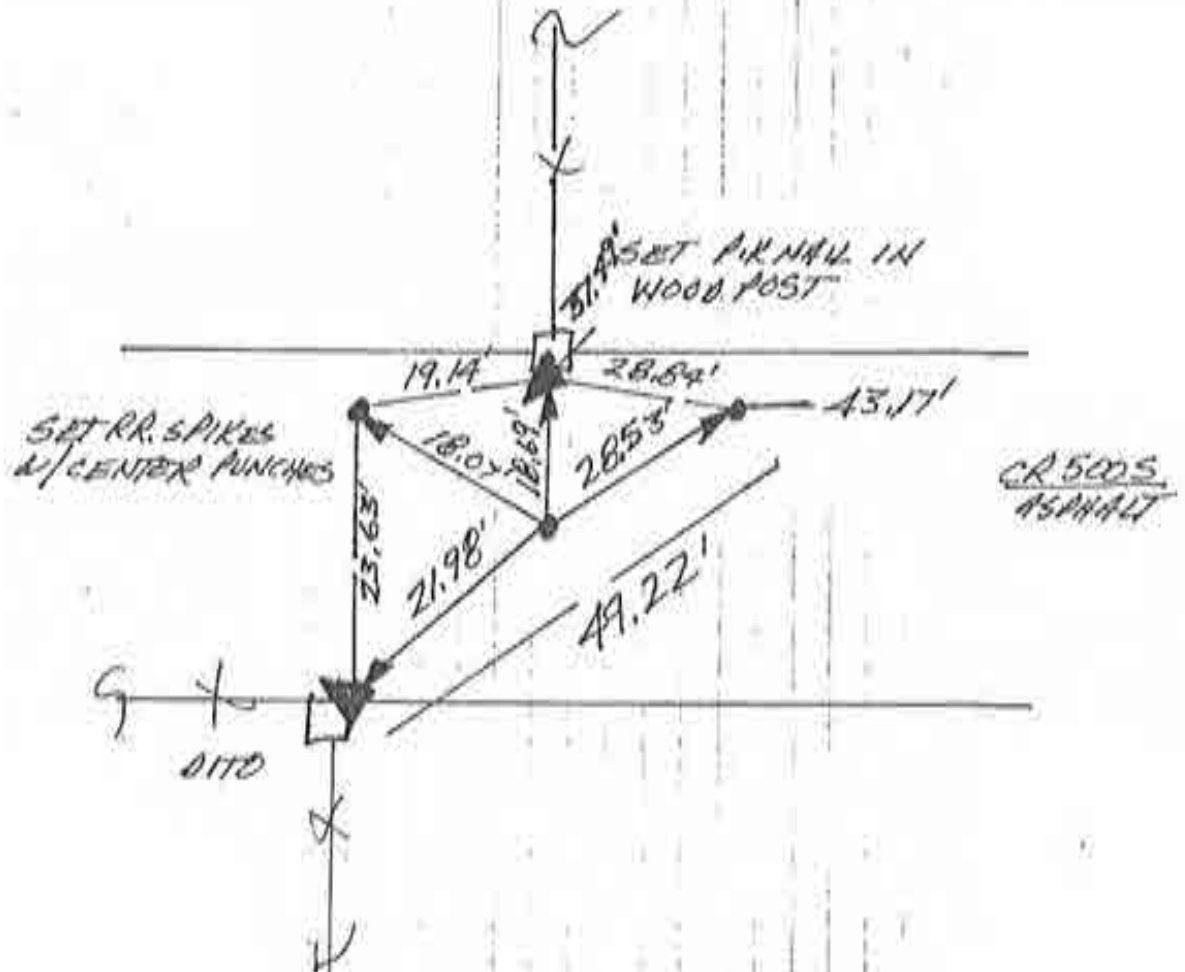
I, THE UNDERSIGNED, RANDALL MILLER, A LAND SURVEYOR REGISTERED IN THE STATE OF INDIANA UNDER I.C. 25-31, DO HEREBY CERTIFY THAT I HAVE RECOVERED THE CORNER HEREON SHOWN AND DESCRIBED.

*Randall Miller*  
 RANDALL D. MILLER  
 R.L.S. #880001



NO SCALE

1. MON 15 OCT '90 DLARS 0537, P. MAHER of  
FOUND NO METAL SOUNDING @ R/W SPLIT +  
FIELD DIVISION; SET REFS. SET RR. SPIKE  
W/CENTER PUNCH @ 38' R/W SPLIT + FIELD  
DIVISION 6. NO CA HWY. DIG IN ASPHALT.



SOUTH 1/4 COR. SEC. 13  
(T26N-R2E)

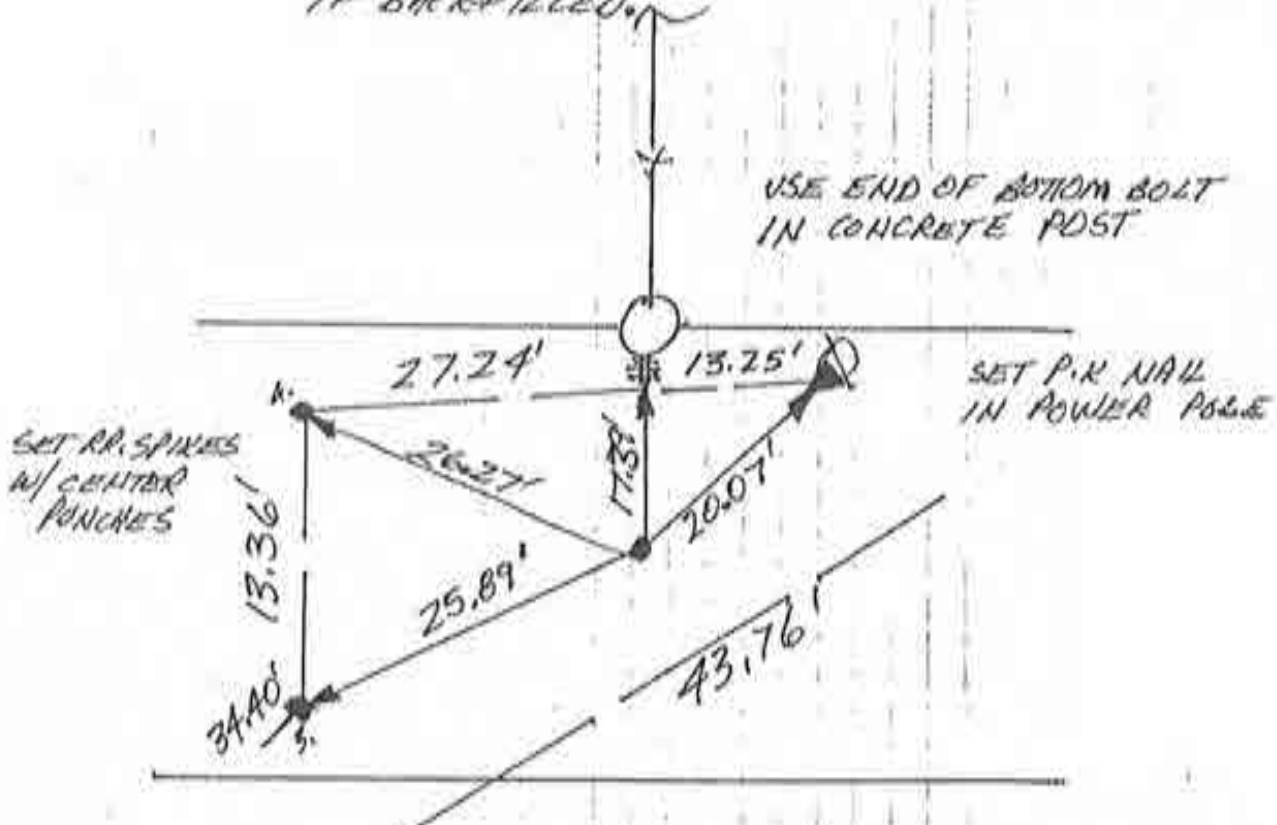
81

~~N=8~~

Corner G-21, 2009 Project

N  
↑  
NO SCALE

1. WEDS. 26 SEPT '90 DIA ALS 0537 A. MAYER φ. FOUND NO METAL SOUNDING; SET REFS. WILL DIG.
2. SAT 29 SEPT '90 016 W/ PRESTON MAYER φ. FOUND POST ≈ φ.5' LONG X φ.3' φ C PLINQUITT + FINEP DIVISION; POST WAS UNDER A FLAT SPINE ≈ 1' φ 4' C φ.4" THICK. 3. = 25.89' 4. = 26.27' FOR POST'S REFS. ANOTHER φ.2' FLAT SPINE LYING ON EDGE (≈ 1.5' φ) WAS IMMEDIATELY SOUTH OF POST & 1.2' DEEP GUARDING POST. POST DEPOSITED W/ CO. SURVEYOR. STONES LEFT IN PLACE. POST WOULD BE DESTROYED IF BACKFILLED.



3. THURS. 4 OCT '90 W/ P.M. φ SET RR. SPIKE W/ C.A. @ POST'S REFS. ROAD NOT PATCHED YET.

SOUTH 1/4 COR. SEC. 24  
(T26N-R2E)

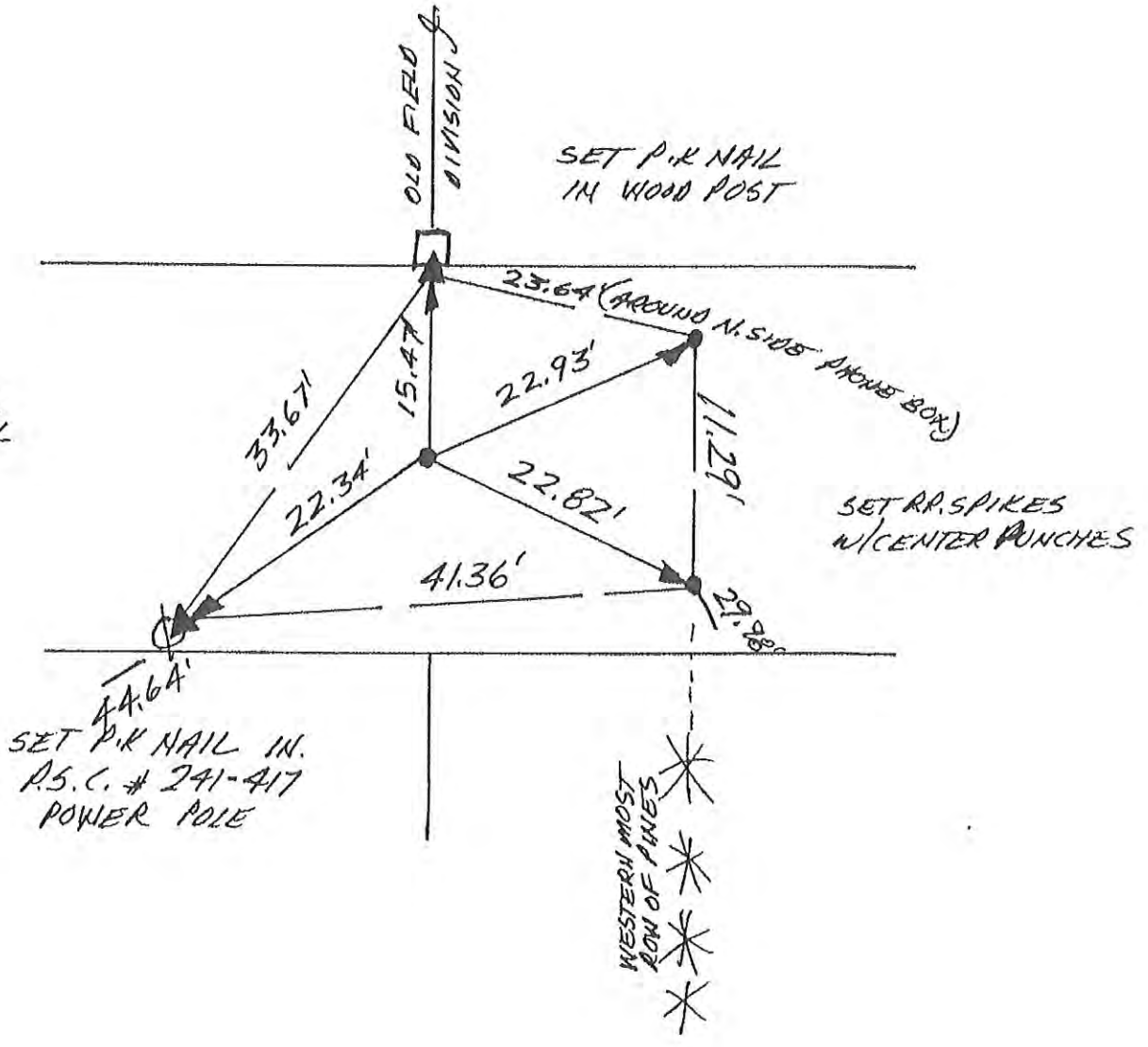
10

~~N-10~~

N  
 ↑  
NO SCALE

1. FRI. 21 SEPT '90 DLA RLS 0537, P. MAYER Ⓞ;  
 FOUND ≈ 3/4" Ⓞ REBAR W/CENTER PUNCH @  
 R/W SPLIT + FIELD DIVISION. SET REFS;  
 NO TIFIN DIG.

CR650S  
 CHIP & SEAL

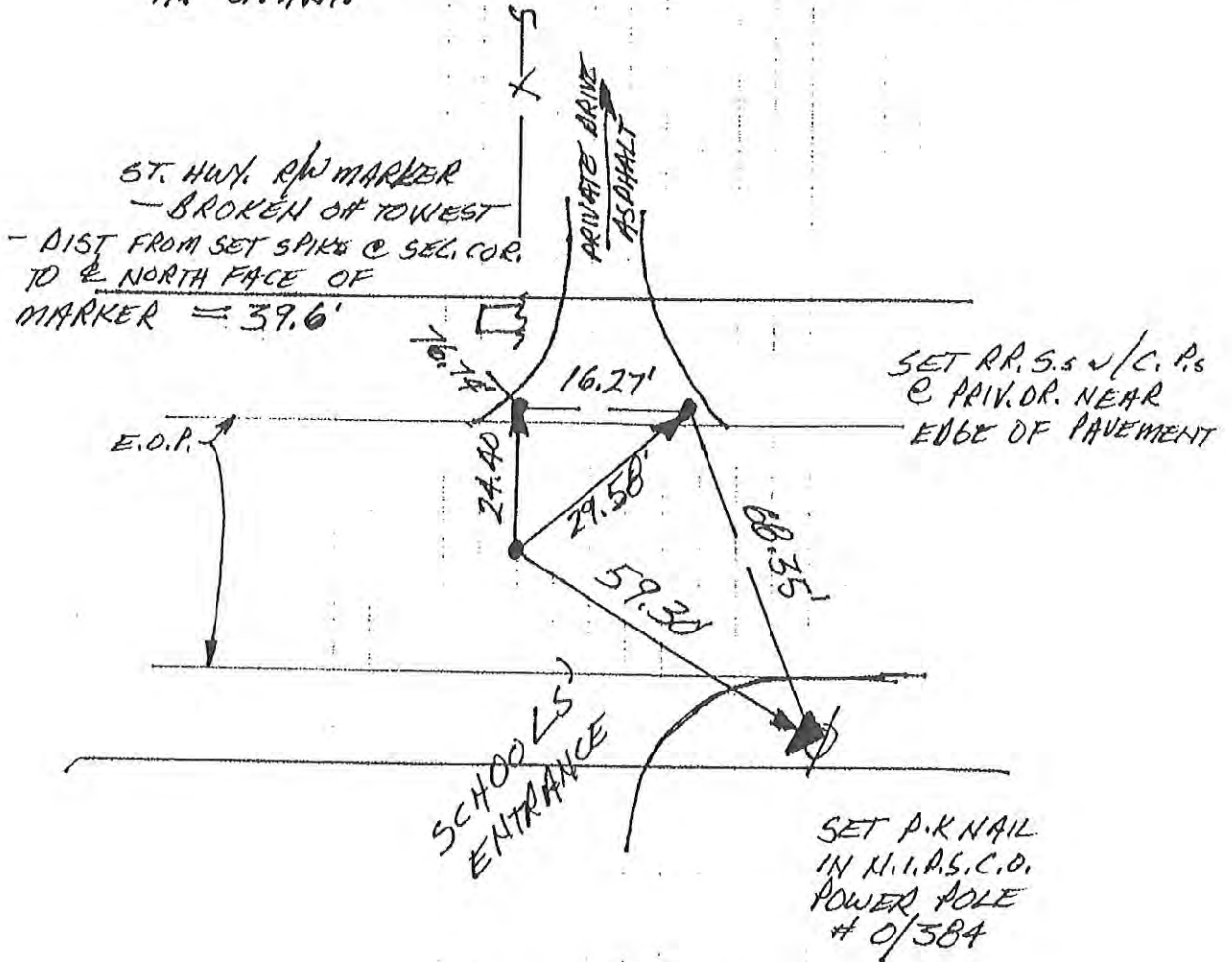


CENTER SEC. 25  
 (T26N-R2E)



N  
NO SCALE

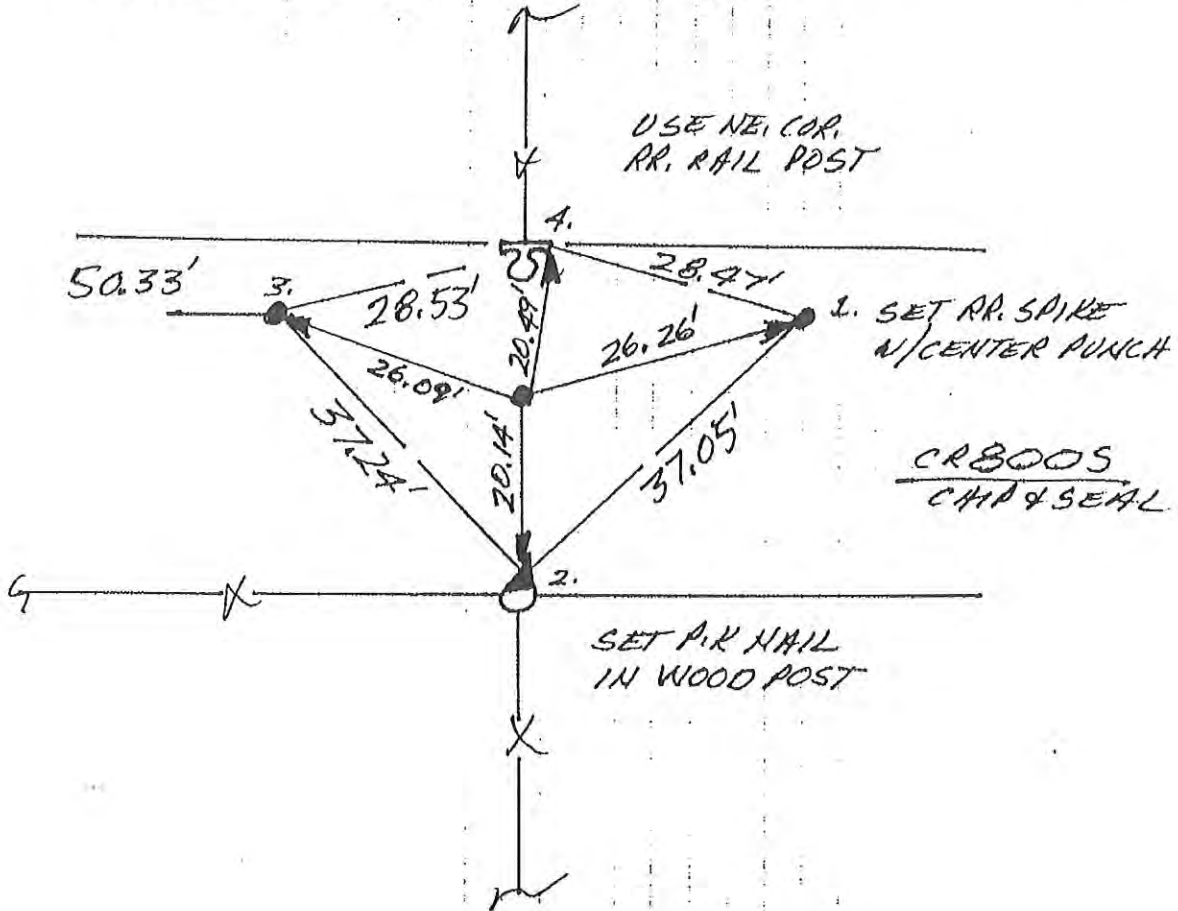
1. WED. 17 OCT '90 DLA RLS 0537, P. MAYER & S. FOUND STRONG, ISOLATED METAL SOUNDING @ R/W SPLIT + FIELD DIVISION NORTH AS PER 5-25-63 AIR PHOTO BET-100-74 SHOWING AREA PRIOR TO SCHOOL. SET REFS. SET RR. SPIKE W/CENTER PUNCH OVER SOUNDING & HIT OBJECT BELOW, THEN SET SHORTENED SPIKE. NO DIG IN ST. HWY.



NORTH 1/4 COR. SEC. 36  
(T26N-R2E)

N  
NO SCALE

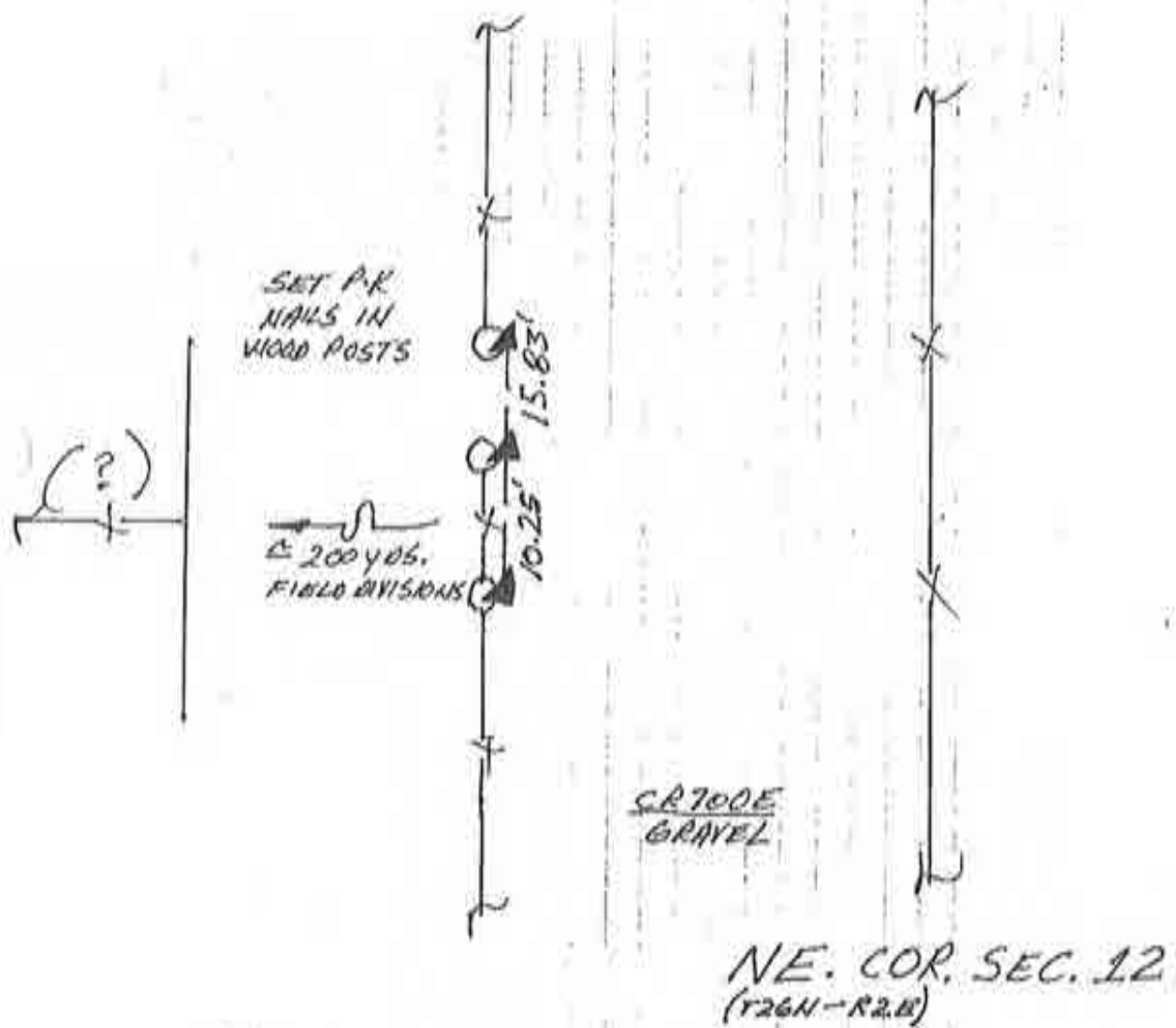
1. FRI. 21 SEPT 90 DLA RLS 0537 P. MAHER @  
FOUND RR SPIKE (2 SET CENTER PUNCH) @ R/W SPLIT  
& FIELD DIVISION. SET REFS. WILL DIG. FOUND  
SPIKE'S REFS → 1. = 26.26' ; 2. = 20.14' ; 3. = 26.09' ;  
4. = 20.49'
2. SUN. 23 SEPT 90 W/F.P. @ DIG; FOUND 2 1/3" φ  
STONE W/NO MARKINGS @ 1.5" DEEP. 1 = 26.32' ;  
4. = 20.30' REFID TOP & MASS. WILL REPLACE SPIKE  
SINCE IT WILL SATISFY NON-DESCRIPT STONE.
3. THURS 4 OCT 90 W/P.M. @ SET RR SPIKE N/C.R. & FOUND  
SPIKE'S REFS. ROAD NOT PATCHED YET.



SOUTH 1/4 COR. SEC. 36  
(T26N-R2E)

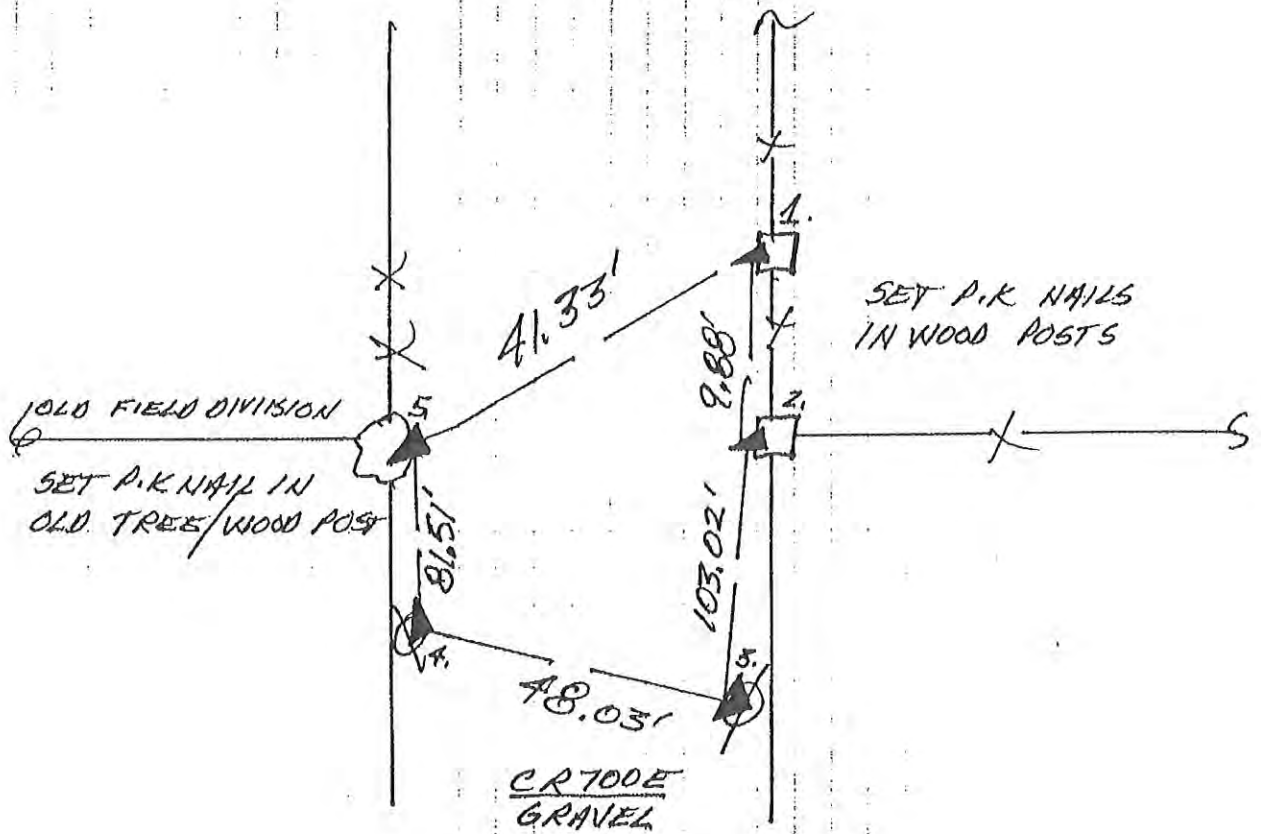
N  
NO SCALE

1. TUES 25 SEPT '90 DIA RLS 0537, P. MAJOR  $\phi$ ;  
FOUND NO METAL; SET REFS; WILL DIG.
2. SUN 30 SEPT '90 DUG 17' X 3' X 3' DEEP HOLE &  
FOUND NO POST, NO PIT, NO STONE.
3. MON 12 AUG '91 - UNCERTAIN OF FIELD DIVISION.  
WILL DEFER TO FUTURE PRIVATE SURVEYS BECAUSE  
ADJACENT'S FIELDS ARE NOT UNIFORM.



N  
 NO SCALE

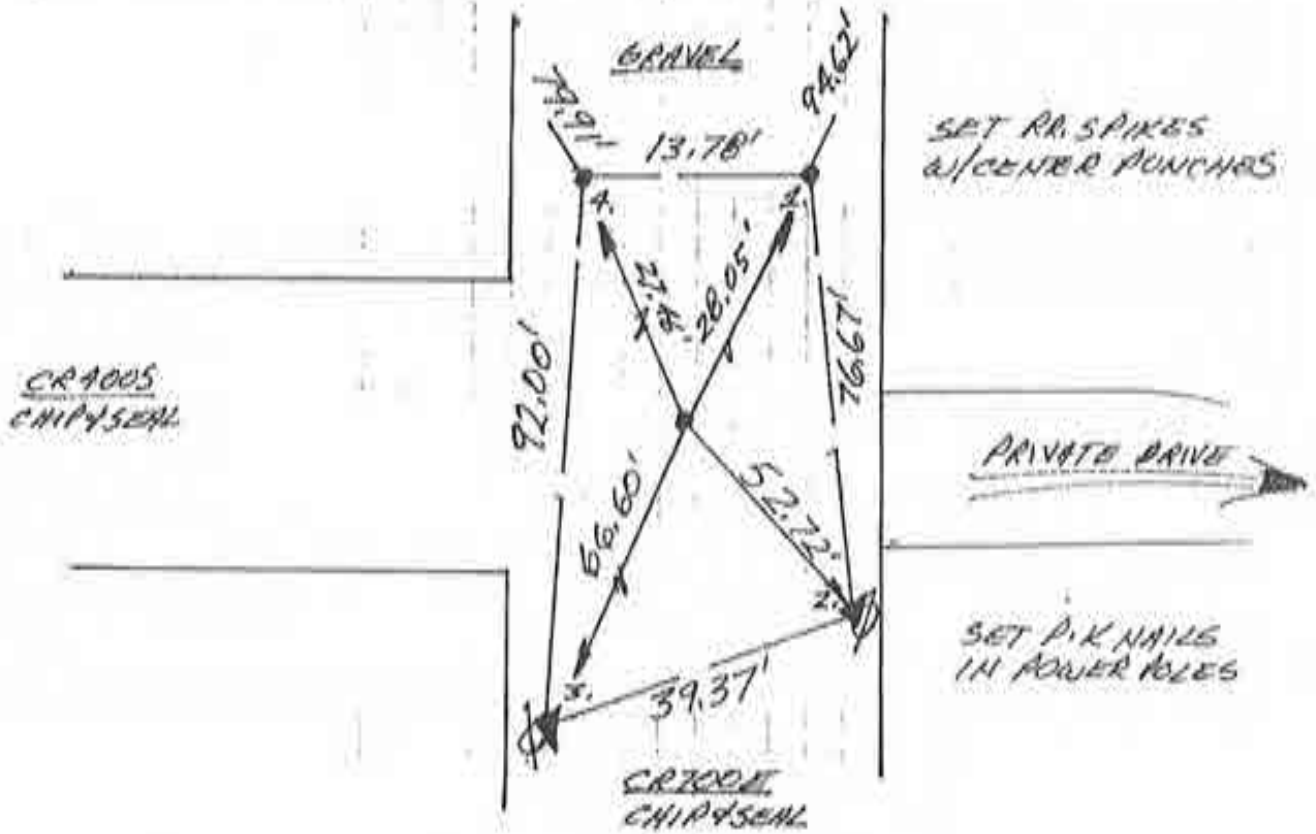
1. TUES. 25 SEPT '90 DLA RLS 0587 P. MAHER  $\phi$ .  
 FOUND RR. SPIKE (+ SET CENTER PUNCH) @ R/W SPLIT  
 + FIELD DIVISION; SET REFS; WILL DIG; FOUND  
 SPIKE'S REFS  $\rightarrow$  1. = 22.35'; 2. = 20.52'; 3. = 103.49';  
 4. = 83.80'; 5. = 20.10'.
2. SUN 30 SEPT '90 DIG W/P. M.  $\phi$ ; DUG 7'X5'X2.5' DEEP  
 HOLE. FOUND NO POST, NO PIT, NO STONE; @ 7.5' DEEP  
 FOUND TIMBER MATTING FOR ROAD BASE AS ELSEWHERE  
 IN COUNTY.
3. THUR. 11 OCT '90 SET RR. SPIKE W/CENTER PUNCH @  
 FOUND SPIKE'S REFS.



EAST 1/4 COR. SEC. 12  
 (T26N-R2E)

N  
 NO SCALE

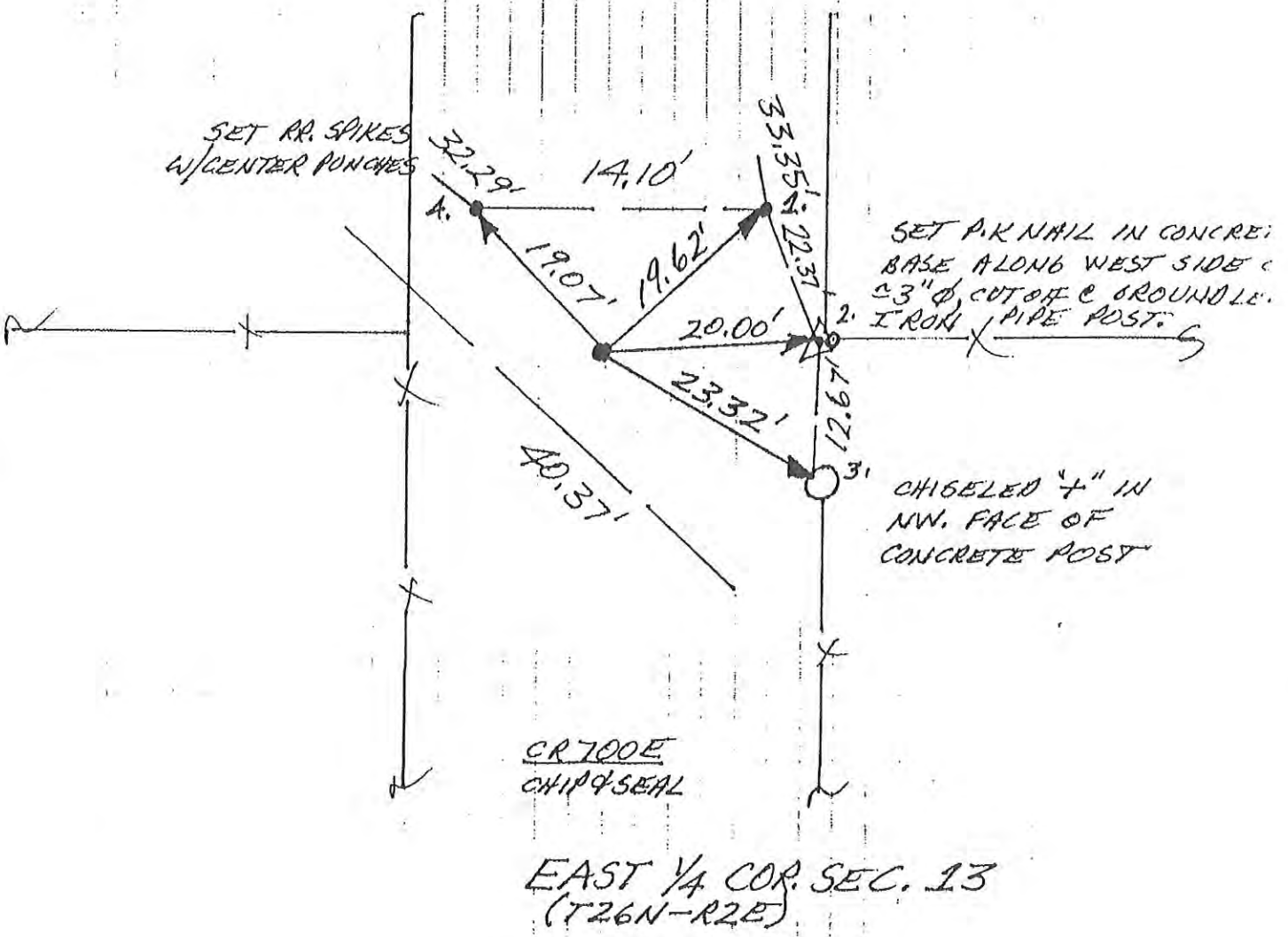
1. TUES 25 SEPT '90 DLA 125 0537, P. MATHEO  
 FOUND RR. SPIKE (4 SET CENTER PUNCH) IN INTERSECTION.  
 SET REFS: WILL DIG. FOUND SPIKE'S REFS → 1. = 29.22',  
 2. = 51.56', 3. = 65.43', 4. = 28.68'
2. SUN 30 SEPT '90 016 W/P.M. Φ. @ ≈ 2' DEEP FOUND  
 ΦA THICK SLAB ≈ 1.5 x 1' W/NO VISIBLE MARKINGS.  
 USED TOP & EDGE/CORNER OF UPPER EDGE, REFS →  
 1. = 28.05', 4. = 27.46'. WILL SET RR. SPIKE W/C.A.C  
 STONE'S REFS.
3. THUR. 11 OCT '90 SET R.A.S. W/C.A.C STONE'S REFS.



SE. COR. SEC. 12  
 (T26N-R2E)

N  
 NO SCALE

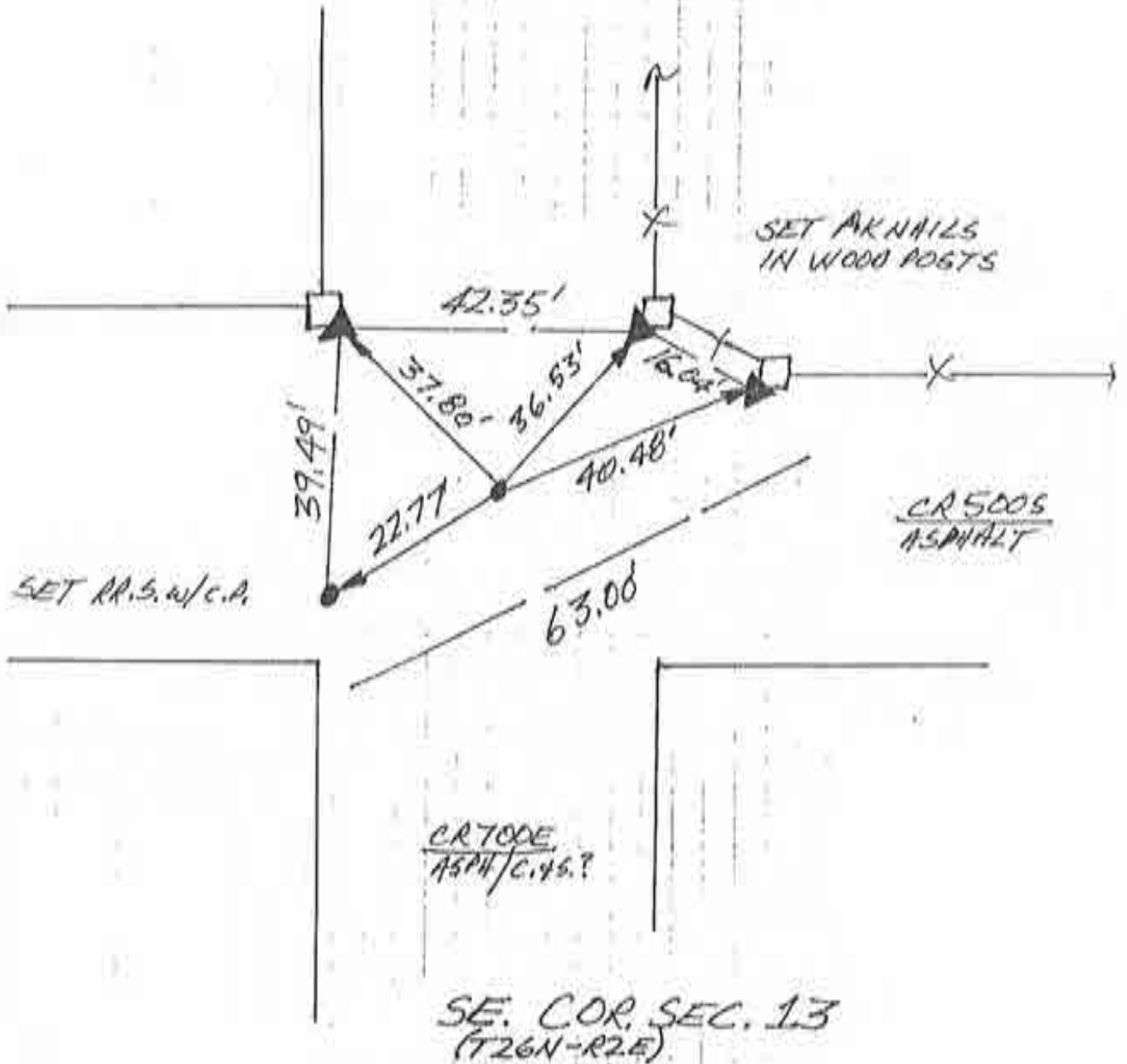
1. TUES. 6 NOV '90 DLARLS 0537 P. MAYER  $\phi$ ; FOUND NO METAL SOUNDING; SET REFS; WILL DIB.
2. MON @ JULY '91 FOUND TRIANGULAR STONE W/ POINT UP @ FIELD DIVISIONS. STONE IS (HEIGHT)  $\approx 2.5' \times 1.5'$  THICK W/ NO MARKINGS.  $\phi 15 \approx \phi .8'$  DEEP. 2. = 20.00' 3. = 23.32'
3. MON 12 AUG '91 SET RR. S. W/ C.P. @ STONE'S REFS.





N  
↑  
NO SCALE

1. MON. 15 OCT '90 MA RLS 0537 P. MAYER &  
FOUND RR SPIKE (+ SET CENTER POINT) IN INTERSECTION  
SET REFS.; NO CO. HWY. DIB IN ASPHALT.

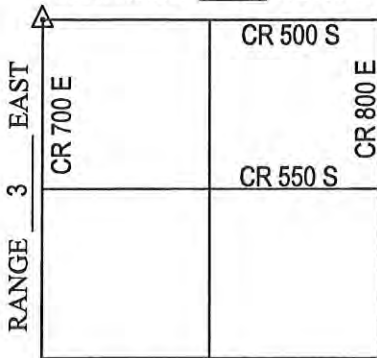


# CORNERSTONE RECORD BOOK

## SITE MAP

SECTION 19

TOWNSHIP 26 NORTH



OFFICE OF THE CASS COUNTY SURVEYOR, LOGANSPORT, INDIANA

CORNER DESCRIPTION: NW CORNER NW 1/4 SEC. 19, TWP-26-N, RNG-3-E (I-21)

DATE RECOVERED: MAY 14, 2009

CORNER RECOVERED BY: RANDALL MILLER

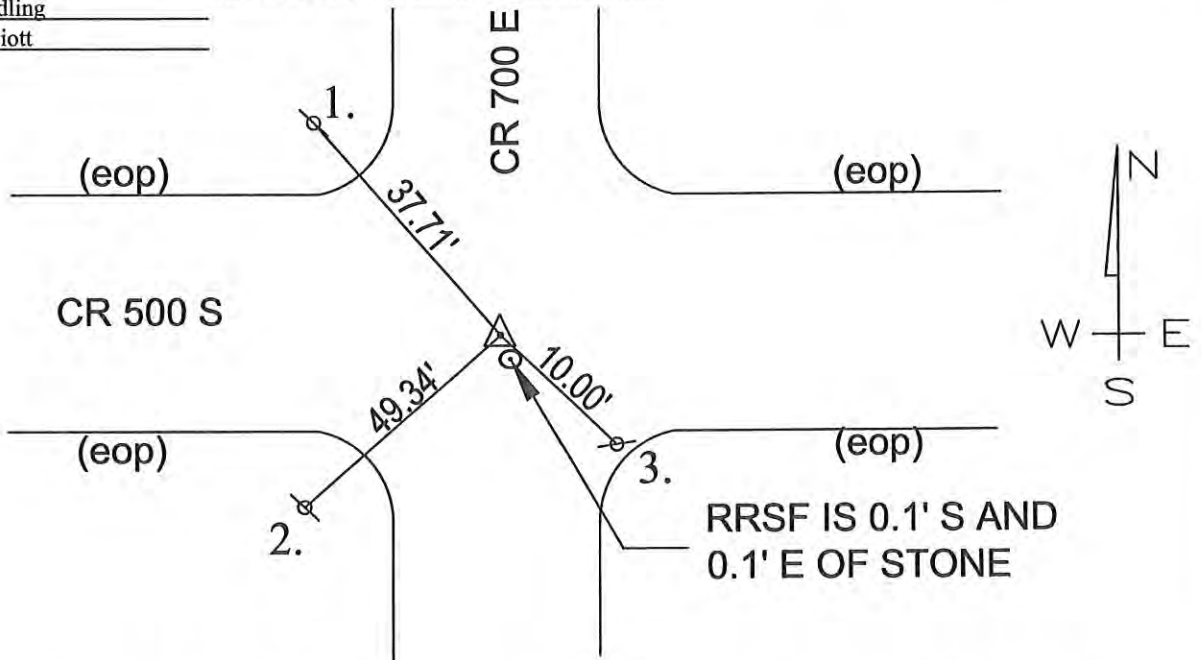
**SURVEYOR'S REPORT:**

ON MAY 14, 2009, A RAILROAD SPIKE WAS FOUND 3" BELOW THE SURFACE OF THE ROAD WHICH MATCHED REFERENCES CREATED BY DAVID ABSHER ON OCTOBER 15, 1990. THE REFERENCE CREATED BY ABSHER NOTED THAT THE RAILROAD SPIKE WAS FOUND AND THE CORNER WAS NOT EXCAVATED. THERE WERE NO OTHER DOCUMENTS FOUND OR PROVIDED TO RANDALL MILLER AND ASSOCIATES, INC. INDICATING THE CORNER WAS EVER EXCAVATED. THE RAILROAD SPIKE WAS REMOVED AND A 3"x3"x30" HOLE WAS EXCAVATED BY RANDALL MILLER AND ASSOCIATES, INC., WHERE A 6"x12" STONE WAS FOUND APPROXIMATELY 30 INCHES BELOW THE ROAD SURFACE WITH HIGH POINT INTACT. ON SEPTEMBER 4, 2009, THE RAILROAD SPIKE WAS RESET FLUSH WITH THE ROAD SURFACE AT IT'S FOUND LOCATION AND MEASURED 0.1' SOUTH AND 0.1' EAST OF THE STONE. ON SEPTEMBER 4, 2009, A 5/8 INCH DIAMETER IRON REBAR WAS SET FLUSH WITH THE ROAD SURFACE WITH A PLASTIC CAP STAMPED RMA FIRM #0074 OVER THE HIGH POINT OF SAID STONE. THE MONUMENT SET IS A CLOSING CORNER. THE AMENDED CORNER NEEDS TO BE DETERMINED AND MONUMENTED.

Witnessed by: Chuck Sterrit

Rob Spradling

Willie Elliott



MONUMENT SET: 5/8" DIA. IRON RE BAR CAPPED RMA FIRM #0074 SET OVER HIGH POINT OF STONE

REFERENCES: 1. PK NAIL IN SOUTHEAST CORNER OF 8"X 8" WOOD CORNER POST

2. PK NAIL IN NORTH FACE OF UTILITY POLE

3. MAG NAIL SET IN EDGE OF PAVEMENT

**CERTIFICATION:**

I, THE UNDERSIGNED, RANDALL MILLER, A LAND SURVEYOR REGISTERED IN THE STATE OF INDIANA UNDER I.C. 25-31, DO HEREBY CERTIFY THAT I HAVE RECOVERED THE CORNER HEREON SHOWN AND DESCRIBED.

*Randall Miller*  
 RANDALL D. MILLER  
 R.L.S. #880001

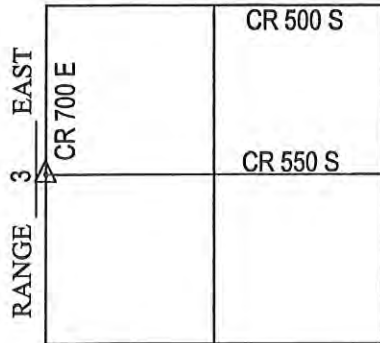


# CORNERSTONE RECORD BOOK

## SITE MAP

SECTION 19

TOWNSHIP 26 NORTH



OFFICE OF THE CASS COUNTY SURVEYOR, LOGANSPORT, INDIANA

CORNER DESCRIPTION: NW CORNER SW 1/4 SEC. 19, TWP-26-N, RNG-3-E (I-23)

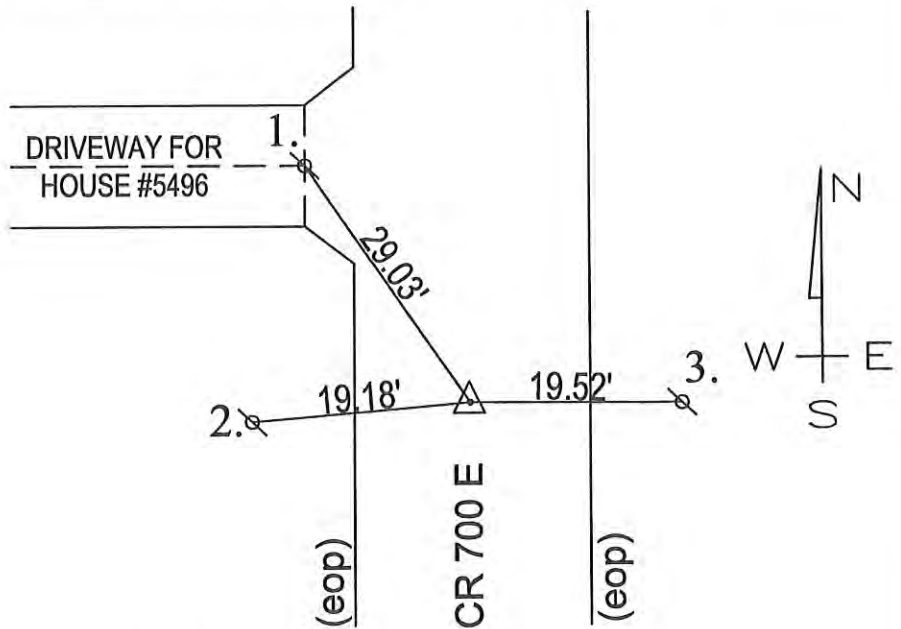
DATE RECOVERED: MAY 22, 2009

CORNER RECOVERED BY: RANDALL MILLER

**SURVEYOR'S REPORT:**

ON MAY 22, 2009, A MAG NAIL WAS FOUND 3" BELOW THE SURFACE OF THE ROAD. THE CORNER WAS REFERENCED AS BEING A PK NAIL FOUND BY DAVID ABSHER ON NOVEMBER 19, 1990. THE REFERENCES FOR THE MAG NAIL MATCHED THE REFERENCES CREATED BY ABSHER WITHIN 0.11'. THE REFERENCE ALSO STATES THAT THE CORNER WAS NOT EXCAVATED, AND NO OTHER DOCUMENTS WERE FOUND OR PROVIDED TO RANDALL MILLER AND ASSOCIATES, INC. STATING THE CORNER WAS EVER EXCAVATED. SAID MAG NAIL WAS REMOVED AND A 3"x3"x36" HOLE WAS EXCAVATED AND PROBED BY RANDALL MILLER AND ASSOCIATES, INC., WHERE NO STONE WAS FOUND. ON SEPTEMBER 4, 2009, THE MAG NAIL WAS RESET FLUSH WITH THE ROAD SURFACE AT IT'S FOUND LOCATION. THE MONUMENT SET IS A CLOSING CORNER. THE AMENDED CORNER NEEDS TO BE DETERMINED AND MONUMENTED.

Witnessed by: Chuck Sterrit  
Willie Elliott  
PW




MONUMENT SET: MAG NAIL FOUND AND (RAISED TO ROAD SURFACE)

- REFERENCES:
1. INTERSECTION OF CONCRETE DRIVEWAY CENTER SEAM AND APRON
  2. SOUTHEAST CORNER OF RAIL POST
  3. WEST FACE OF 3" DIA. STEEL POST POST IN CONCRETE (POST CUT OFF)
  4. \_\_\_\_\_

**CERTIFICATION:**

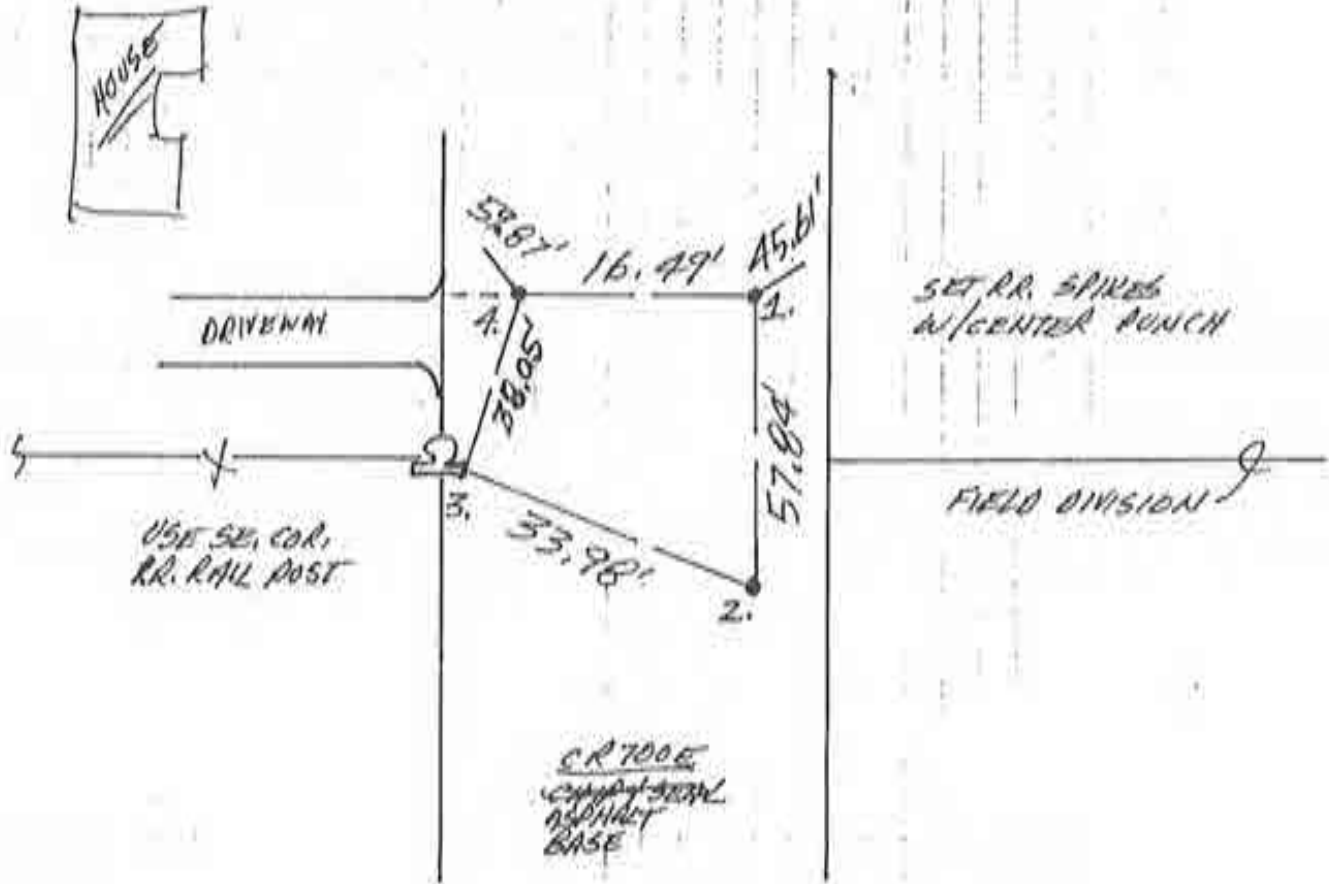
I, THE UNDERSIGNED, RANDALL MILLER, A LAND SURVEYOR REGISTERED IN THE STATE OF INDIANA UNDER I.C. 25-31, DO HEREBY CERTIFY THAT I HAVE RECOVERED THE CORNER HEREON SHOWN AND DESCRIBED.

*Randall Miller*  
 RANDALL D. MILLER  
 R.L.S. #880001



N  
NO SCALE

1. MON. 19 NOV '90 DIA RLS 0537 P. MAYER &  
FOUND P.K NAIL @ R/W SPLIT + FIELD DIVISIONS.  
SET REFS. W/EE DIG, FOUND P.K NAIL'S REFS  
1. = 37.37' 2. = 22.64' 3. = 19.07' 4. = 37.32' NO  
CO. HWT. DIG IN ASPHALT ROAD.



EAST 1/4 COR. SEC. 24  
(T26N-R2E)

111

~~P-9~~

Corner I-23 2009 Project

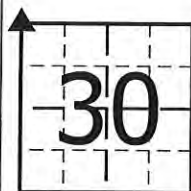
SECTION CORNER REFERENCE

SECTION 30 TOWNSHIP 26-N RANGE 3-E

(Description of Corner Location) NORTHWEST CORNER

TIPTON TWP.,

CASS COUNTY, INDIANA



COORDINATES

NAD '83 IN E. ZONE

NAD '83 IN W. ZONE

LOCAL GRID

Units: US FEET

Pt.#: 050

N: 15,301.123

E: 7,326.340

TYPE OF MON.: REBAR/CAP

DEPTH: 1"

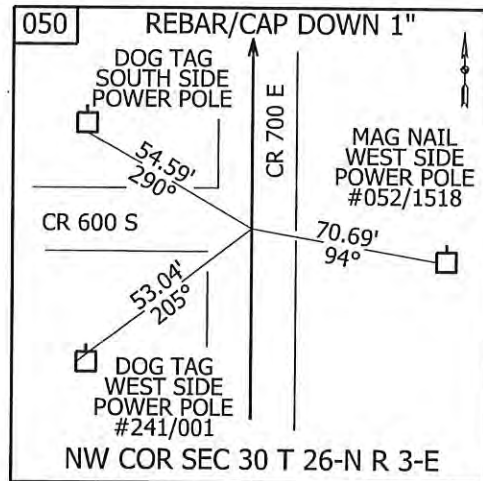
UNCERTAINTY: \_\_\_\_\_

BY: COUNTY SURVEYOR

DATE: JANUARY 2013

DES.NO.: 1006706

STATE FORM 40180 (R2/2-04)



Corner I-25

January 2013




# CORNERSTONE RECORD BOOK

## SITE MAP

SECTION 25

TOWNSHIP 26 NORTH



OFFICE OF THE CASS COUNTY SURVEYOR, LOGANSPORT, INDIANA

CORNER DESCRIPTION: NE CORNER NE 1/4 SEC. 25, TWP-26-N, RNG-2-E (I-25)

DATE RECOVERED: JUNE 12, 2009

CORNER RECOVERED BY: RANDALL MILLER

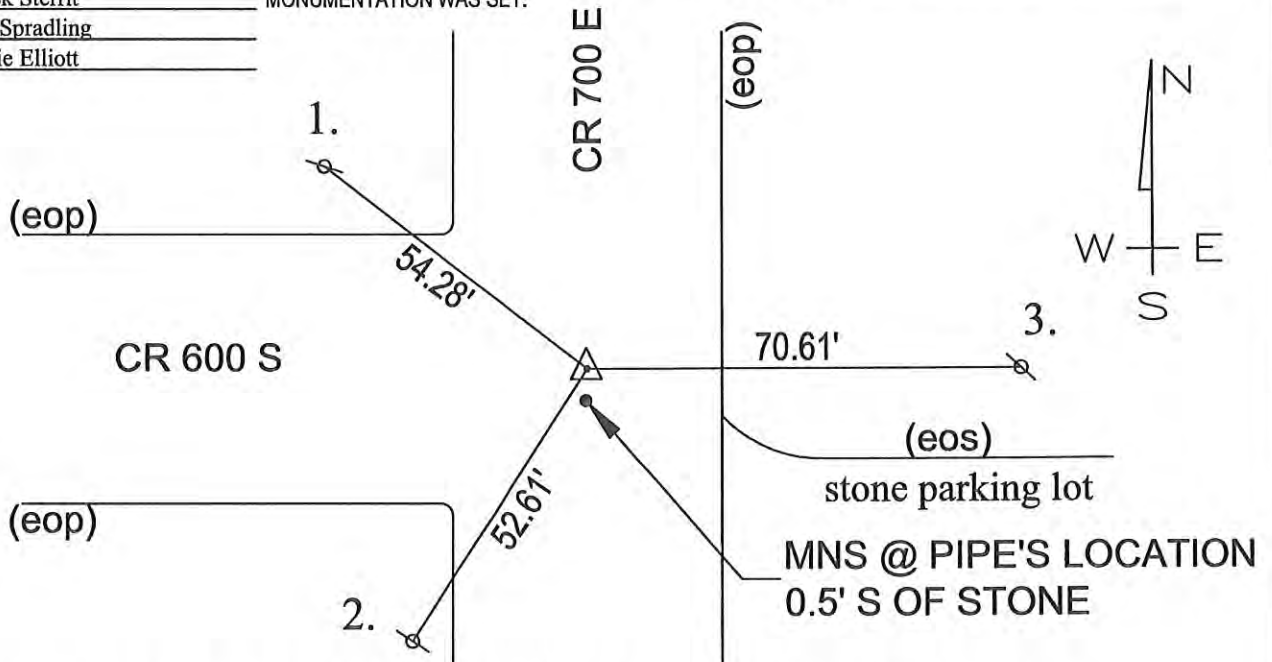
**SURVEYOR'S REPORT:**

ON JUNE 12, 2009, A 1 INCH THICK WALL IRON PIPE WAS FOUND FLUSH WITH THE ROAD SURFACE. THE PIPE WAS REFERENCED ON NOVEMBER 19, 1990 BY DAVID ABSHER. THE REFERENCE MONUMENTATION FOR SAID PIPE WAS NOT FOUND AND HAD APPARENTLY BEEN OBLITERATED. THE REFERENCE CREATED BY ABSHER NOTED THAT THE CORNER WAS NOT EXCAVATED AND NO OTHER DOCUMENTS WERE FOUND OR PROVIDED TO RANDALL MILLER AND ASSOCIATES, INC. INDICATING THE CORNER WAS EVER EXCAVATED. THE PIPE WAS REMOVED AND A HOLE WAS EXCAVATED BY RANDALL MILLER AND ASSOCIATES, INC., WHERE A 8" x 12" STONE WAS FOUND APPROXIMATELY 21 INCHES BELOW THE ROAD SURFACE WITH HIGH POINT INTACT. ON AUGUST 19, 2009, A 5/8" DIAMETER IRON REBAR WITH A PLASTIC CAP STAMPED RMA FIRM #0074 WAS SET FLUSH WITH THE ROAD SURFACE OVER THE HIGH POINT OF SAID STONE. ON AUGUST 19, 2009, A MAG NAIL WAS SET FLUSH WITH THE ROAD SURFACE AT THE FOUND LOCATION OF SAID IRON PIPE, WHICH MEASURED 0.5 FEET SOUTH OF THE STONE. NEW REFERENCE MONUMENTATION WAS SET.

Witnessed by: Chuck Sterrit

Rob Spradling

Willie Elliott



MONUMENT SET: 5/8" DIA. IRON REBAR CAPPED RMA FIRM #0074 OVER HIGH POINT OF STONE

REFERENCES: 1. MAG NAIL SET IN UTILITY POLE 12" ABOVE GRADE

2. MAG NAIL SET IN UTILITY POLE 18" ABOVE GRADE

3. MAG NAIL SET IN UTILITY POLE 12" ABOVE GRADE

**CERTIFICATION:**

I, THE UNDERSIGNED, RANDALL MILLER, A LAND SURVEYOR REGISTERED IN THE STATE OF INDIANA UNDER I.C. 25-31, DO HEREBY CERTIFY THAT I HAVE RECOVERED THE CORNER HEREON SHOWN AND DESCRIBED.

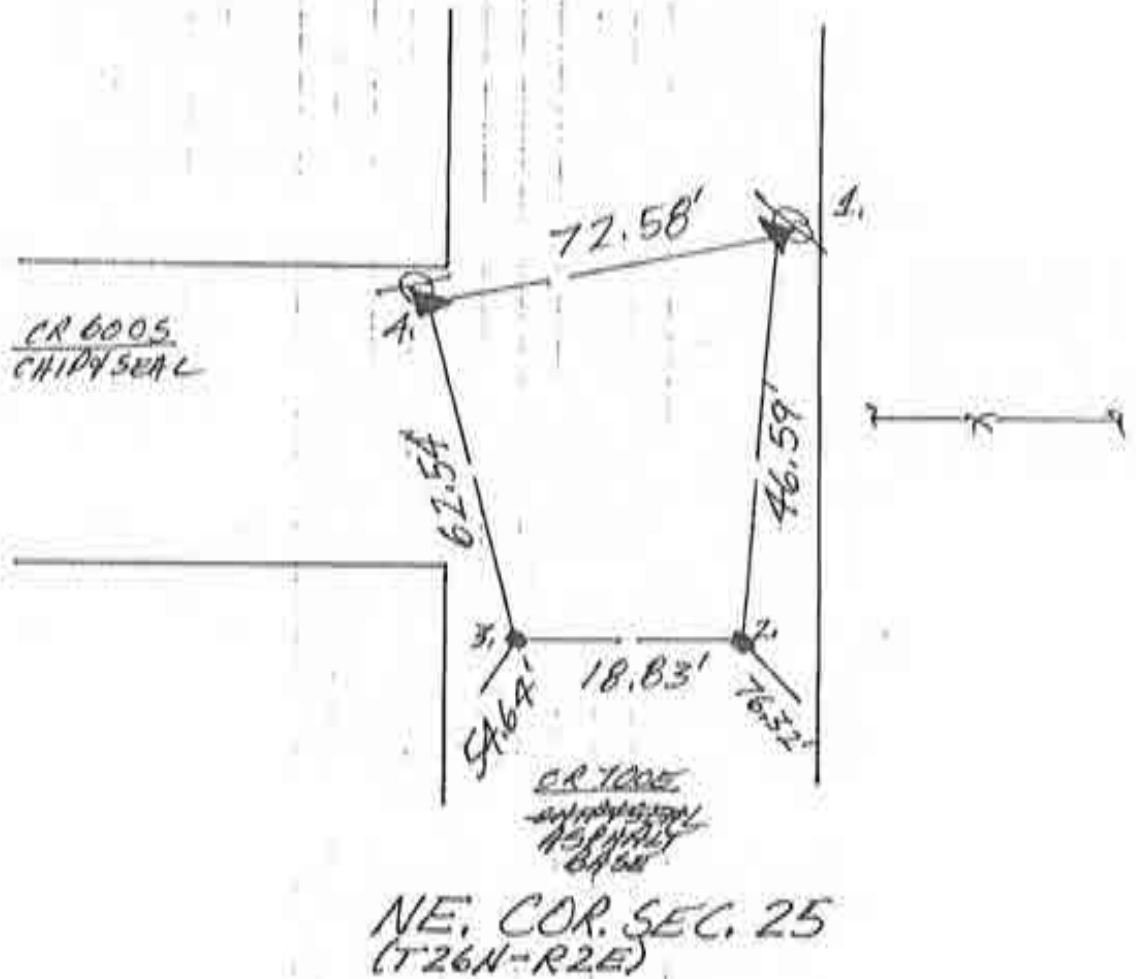
*Randall Miller*  
 RANDALL D. MILLER  
 R.L.S. #880001





N  
NO SCALE

1. MON. 19 NOV '90 OLA RLS 0537 P. MAHER  $\phi$ .  
FOUND 4"  $\phi$  IRON PIPE IN INTERSECTION, SET  
REFS: ~~WATER DUG~~; FOUND I.P.'S REFS  $\rightarrow$  1. = 25.19';  
2. = 31.78'; 3. = 32.34'; 4. = 54.29'. NO CO. HWT. DUG  
IN ASPHALT ROAD.



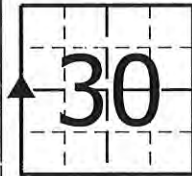
SECTION CORNER REFERENCE

SECTION 30 TOWNSHIP 26-N RANGE 3-E

(Description of Corner Location) WEST QUARTER CORNER

TIPTON TWP.,

CASS COUNTY, INDIANA



COORDINATES

- NAD '83 IN E. ZONE
- NAD '83 IN W. ZONE
- LOCAL GRID

Units: US FEET

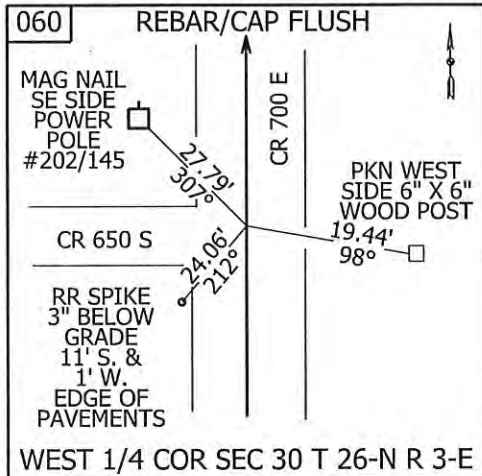
Pt. #: 060

N: 12,648.080

E: 7,317.271

TYPE OF MON.: REBAR/CAP  
DEPTH: FLUSH  
UNCERTAINTY: \_\_\_\_\_  
BY: COUNTY SURVEYOR  
DATE: JANUARY 2013  
DES.NO.: 1006706

STATE FORM 40180 (R2/2-04)



Corner I-27

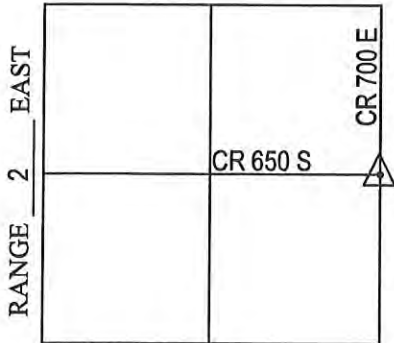
January 2013

# CORNERSTONE RECORD BOOK

## SITE MAP

SECTION 25

TOWNSHIP 26 NORTH



OFFICE OF THE CASS COUNTY SURVEYOR, LOGANSPORT, INDIANA

CORNER DESCRIPTION: NE CORNER SE 1/4 SEC. 25, TWP-26-N, RNG-2-E (I-27)

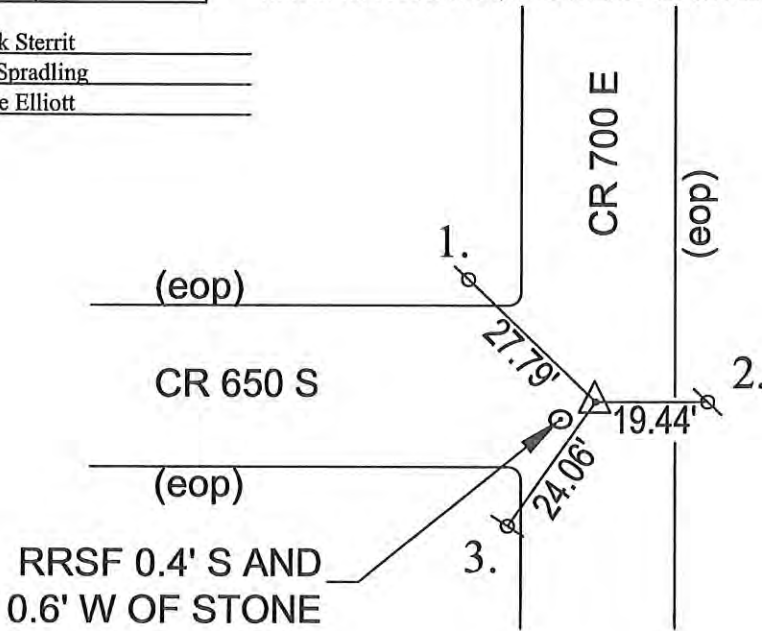
DATE RECOVERED: JUNE 12, 2009

CORNER RECOVERED BY: RANDALL MILLER

**SURVEYOR'S REPORT:**

ON JUNE 12, 2009, A RAILROAD SPIKE WAS FOUND BURIED 4 INCHES BELOW THE ROAD SURFACE WITH CENTER PUNCH. THE RAILROAD SPIKE WAS REFERENCED BY DAVID ABSHER ON NOVEMBER 19, 1990 AND INDICATED THAT THE CORNER WAS NOT EXCAVATED, AND NO DOCUMENTS WERE FOUND OR PROVIDED TO RANDALL MILLER AND ASSOCIATES, INC. INDICATING THE CORNER WAS EVER EXCAVATED. THE SPIKE WAS REMOVED AND A HOLE WAS EXCAVATED BY RANDALL MILLER AND ASSOCIATES, INC., WHERE A 8" x 18" RED GRANITE STONE WAS FOUND APPROXIMATELY 14 INCHES BELOW THE ROAD SURFACE WITH HIGH POINT INTACT. ON AUGUST 19, 2009, A 5/8" DIAMETER IRON REBAR WITH A PLASTIC CAP STAMPED RMA FIRM #0074 WAS SET FLUSH WITH THE ROAD SURFACE OVER THE HIGH POINT OF SAID STONE. ON AUGUST 19, 2009, SAID RAILROAD SPIKE WAS RESET FLUSH WITH THE ROAD SURFACE AT IT'S FOUND LOCATION, WHICH MEASURED 0.4 FEET SOUTH AND 0.6 FEET WEST OF THE STONE.

Witnessed by: Chuck Sterrit  
Rob Spradling  
Willie Elliott



MONUMENT SET: 5/8" DIA. IRON REBAR CAPPED RMA FIRM #0074 OVER HIGH POINT OF STONE

- REFERENCES:
1. MAG NAIL SET IN NEW UTILITY POLE #202-145 (12" ABOVE GRADE)
  2. PK NAIL FOUND IN WEST FACE OF 6"x6" WOOD POST (12" ABOVE GRADE)
  3. RAILROAD SPIKE FOUND 3 INCHES BELOW GRADE (11' S. & 1' W. OF PAVEMENT EDGE)

**CERTIFICATION:**

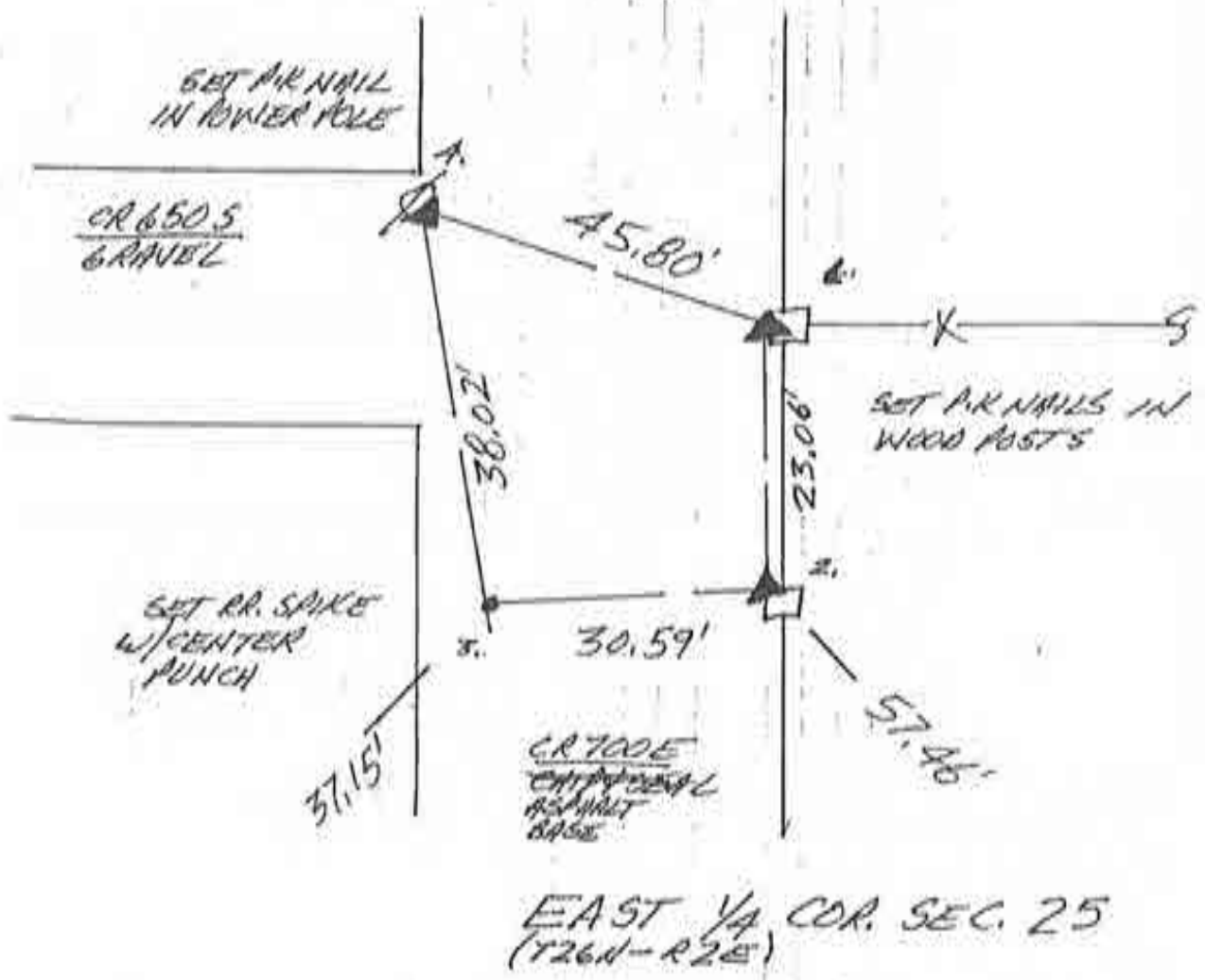
I, THE UNDERSIGNED, RANDALL MILLER, A LAND SURVEYOR REGISTERED IN THE STATE OF INDIANA UNDER I.C. 25-31, DO HEREBY CERTIFY THAT I HAVE RECOVERED THE CORNER HEREON SHOWN AND DESCRIBED.

*Randall Miller*  
 RANDALL D. MILLER  
 R.L.S. #880001



N  
 NO SCALE

1. MON. 19 NOV. '90 DUA RLS 0537 P. MAYER & S.  
 FOUND RR. SPIKE (4 SET CENTER NAIL) IN INTERSECTION;  
 SET REFS. WILL DIG. FOUND SPIKE'S REFS → 1. = 20.13'  
 2. = 30.36' ; 3. = 23.32' ; 4. = 27.65' • NO CO. HUR.  
 DIG IN ASPHALT ROAD



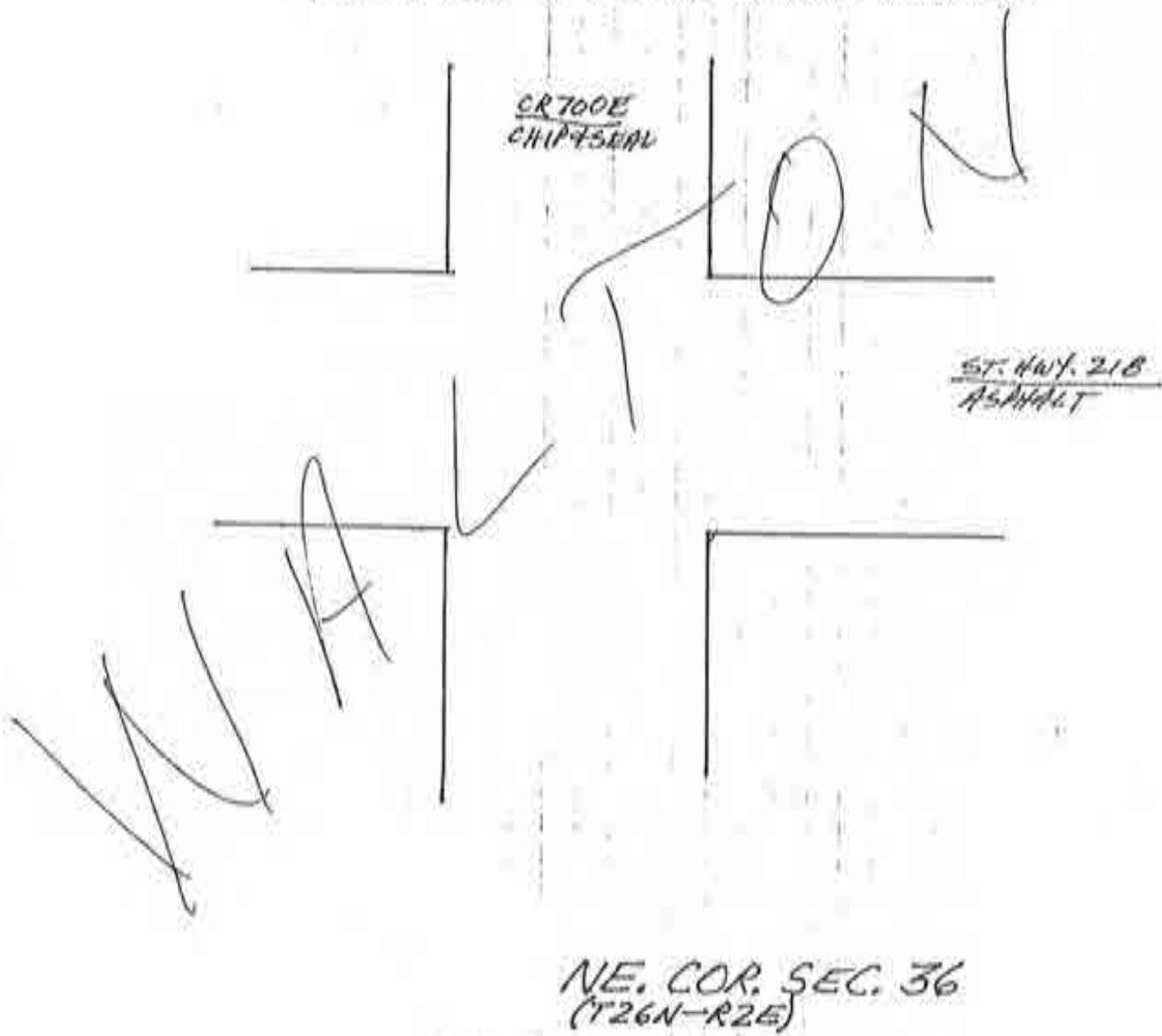
109

~~P 11~~

Corner I-27 2009 Project

N  
↑  
NO SCALE

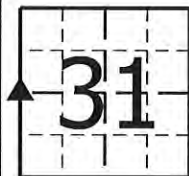
1. WEDS. 17 OCT '90 DLA RLS 0537 P. MAYER  $\phi$ .  
FOUND NO SPECIFIC METAL SOUNDING DUE TO  
INTENSE UNDERGROUND UTILITY CONSTRUCTION  
FOR WALTON. UTILITIES APPEAR FROM MANHOLES  
TO BE AT LEAST 4' DEEP WHICH PRECLUDES LIKELIHOOD  
OF ANY ORIGINAL MONUMENTATION. THIS POSITION  
REQUIRES RETRACEMENT OF PARTS OF WALTON &  
TOWN BLOCKS  $\phi$ . BEYOND SCOPE OF THIS PROJECT.  
WILL DEFER TO FUTURE PRIVATE SURVEYS.



SECTION CORNER REFERENCE

SECTION 31 TOWNSHIP 26-N RANGE 3-E  
(Description of Corner Location) WEST QUARTER CORNER

TIPTON TWP.,  
CASS COUNTY, INDIANA



COORDINATES

- NAD '83 IN E. ZONE
- NAD '83 IN W. ZONE
- LOCAL GRID

Units: US FEET

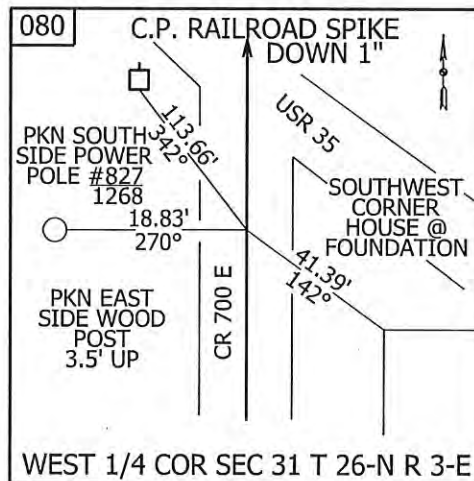
Pt.#: 080

N: 7,344.505

E: 7,301.899

TYPE OF MON.: RAILROAD SPIKE  
DEPTH: 1"  
UNCERTAINTY: \_\_\_\_\_  
BY: COUNTY SURVEYOR  
DATE: JANUARY 2013  
DES.NO.: 1006706

STATE FORM 40180 (R2/2-04)



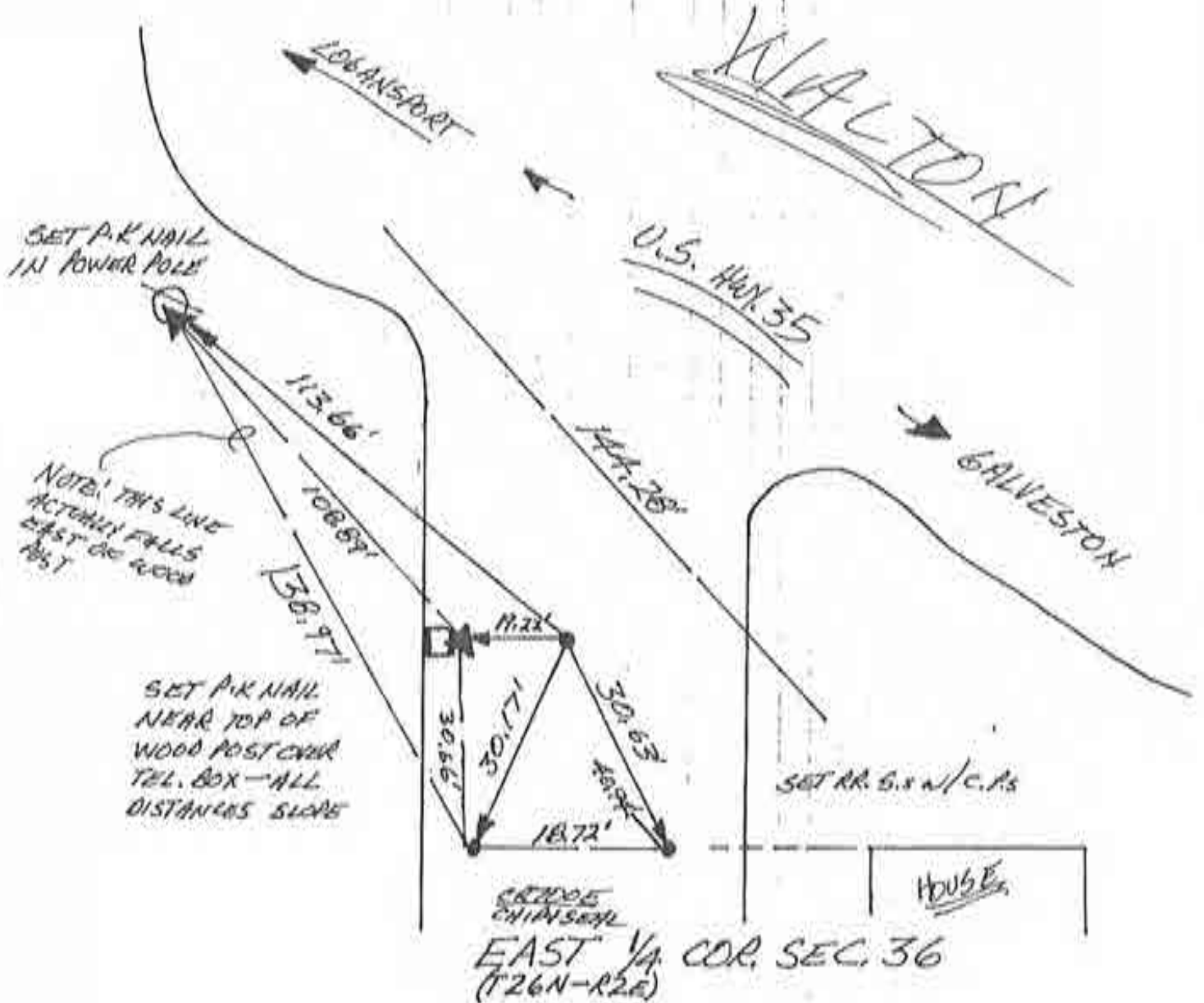
Corner I-31

January 2013



N  
NO SCALE

1. FRI. 21 SEPT 90 OLA RLS 0537, P. MAYER &  
FOUND METAL SOUNDING @ R/W SPIT + FIELD  
DIVISION WEST. SET REFS; SET RR SPIKE N/CENTER  
PUNCH @ SOUNDING & HIT I.P./SPIKE BELOW; SET  
SHORTER SPIKE. WILL MAKE NO OIB IN ASPHALT  
ROAD.

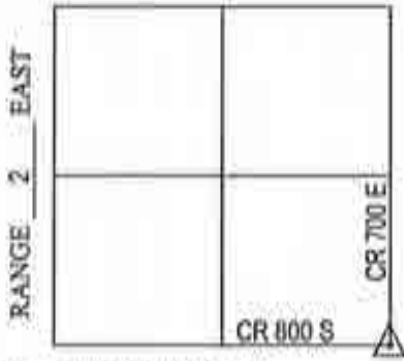


**CORNERSTONE RECORD BOOK**

**SITE MAP**

SECTION 36

TOWNSHIP 26 NORTH



Witnessed by: Chuck Sterrit  
Rob Spradling  
Willie Elliott

OFFICE OF THE CASS COUNTY SURVEYOR, LOGANSPORT, INDIANA

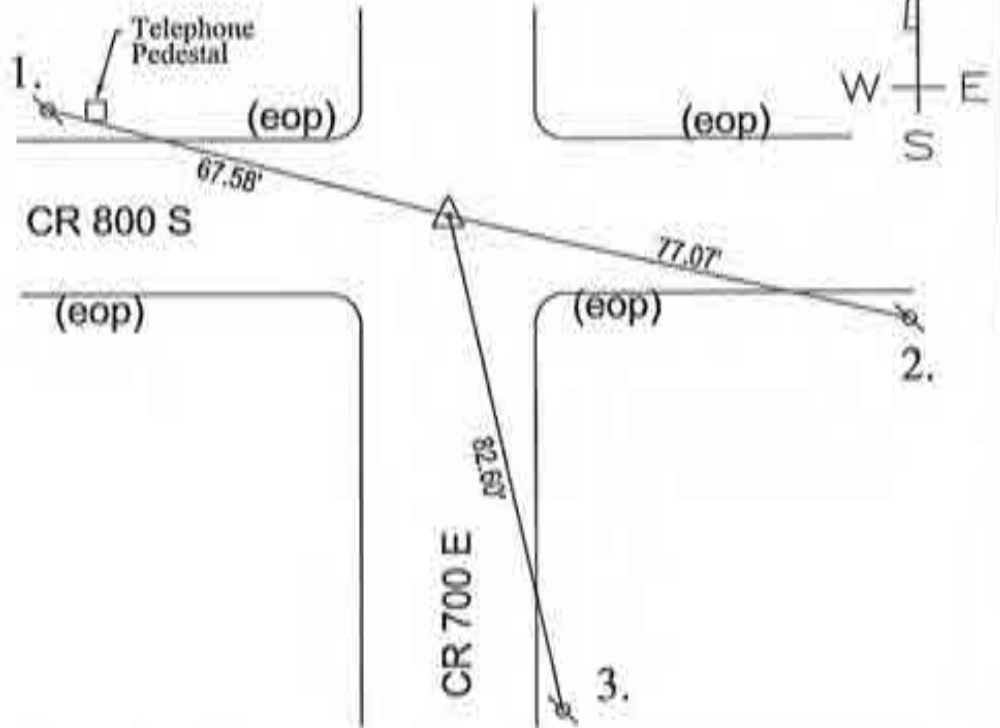
CORNER DESCRIPTION: SE CORNER SE 1/4 SEC. 36, TWP-26-N, RNG-2-E (I-33)

DATE RECOVERED: JUNE 12, 2009

CORNER RECOVERED BY: RANDALL MILLER

**SURVEYOR'S REPORT:**

ON JUNE 12, 2009, A RAILROAD SPIKE WAS FOUND BURIED 5 INCHES BELOW THE ROAD SURFACE AND MATCHED EXISTING RECORDED REFERENCES CREATED BY DAVID ABSHER ON AUGUST 15, 1991. THE REFERENCE CREATED BY ABSHER DID NOT INDICATE THAT THE CORNER WAS EXCAVATED. NO OTHER DOCUMENTS WERE FOUND OR PROVIDED TO RANDALL MILLER AND ASSOCIATES, INC. THAT INDICATED THAT THE CORNER WAS EVER EXCAVATED. THE SPIKE WAS REMOVED AND A 4' x 4' HOLE WAS EXCAVATED BY RANDALL MILLER AND ASSOCIATES, INC., WHERE NO STONE WAS FOUND. ON AUGUST 19, 2009, SAID RAILROAD SPIKE WAS RESET FLUSH WITH THE ROAD SURFACE AT IT'S FOUND LOCATION.



MONUMENT SET: RAILROAD SPIKE FOUND AND RAISED TO SURFACE

- REFERENCES:
1. PK NAIL FOUND 40" ABOVE GRADE IN UTILITY POLE
  2. PK NAIL FOUND 18" ABOVE GRADE IN UTILITY POLE
  3. PK NAIL FOUND 18" ABOVE GRADE IN UTILITY POLE

**CERTIFICATION:**

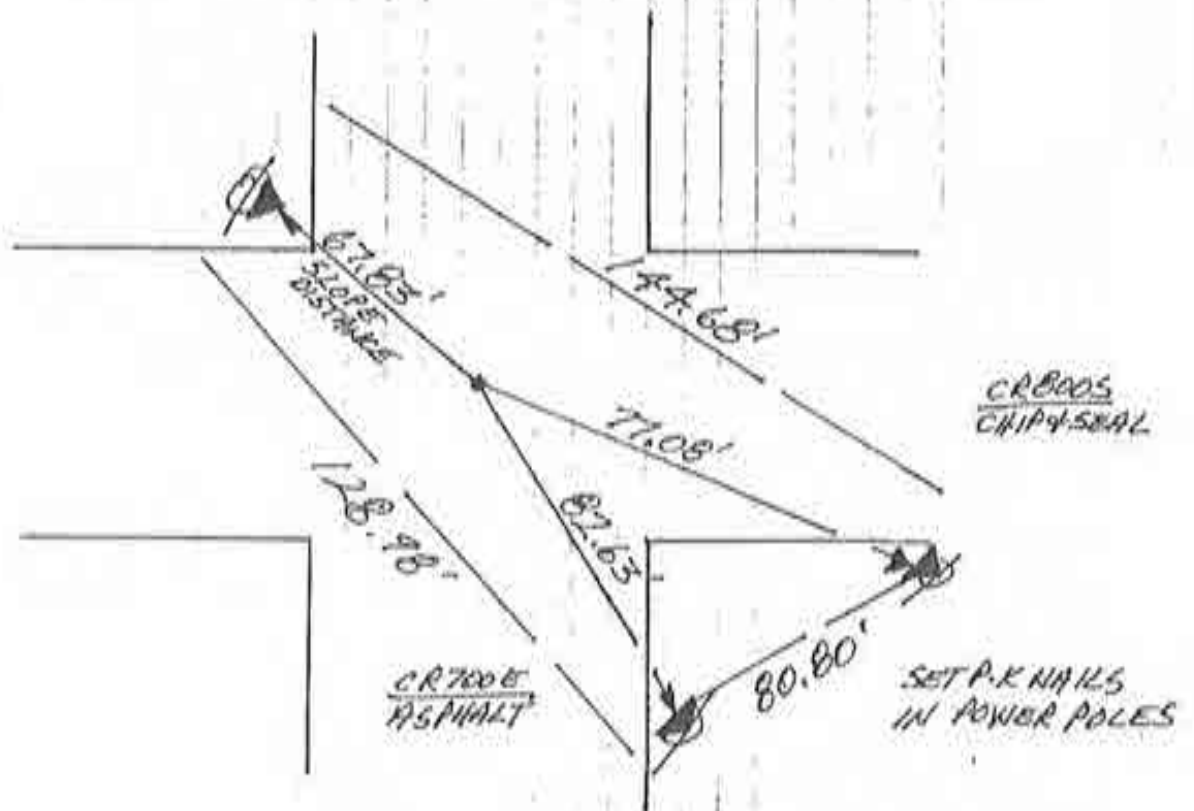
I, THE UNDERSIGNED, RANDALL MILLER, A LAND SURVEYOR REGISTERED IN THE STATE OF INDIANA UNDER I.C. 25-31, DO HEREBY CERTIFY THAT I HAVE RECOVERED THE CORNER HEREON SHOWN AND DESCRIBED.

*Randall Miller*  
 RANDALL D. MILLER  
 R.L.S. #880001



N  
NO SCALE

1. FRI. 21 SEPT '90, DLA ALS 0537 P. MAYER & FOUND P.K NAILS IN INTERSECTION OUTSIDE OF R/W'S SPLIT. SET REFS. NO CO. HAD. DUE TO ASPHALT ROAD SURFACE. WILL. TAKE W/NEWPORT FOR REFS. NAILS @ 6' EAST OF CR 700E'S E 4<sup>th</sup> 20' APART.
2. THURS. 15 AUG '91 WHILE PASSING BY TODAY FOUND HOLE @ 3' DEEP W/ P.K NAIL IN BOTTOM. SET RR. SPIKE W/CENTER PUNCH & FLUSH W/PAVEMENT @ NAIL'S POSITION.



SE. COR. SEC. 36  
(T26N-R2E)

SECTION CORNER REFERENCE

SECTION 31 TOWNSHIP 26-N RANGE 3-E

(Description of Corner Location) SOUTHWEST CORNER

TIPTON TWP.,

CASS COUNTY, INDIANA



COORDINATES

NAD '83 IN E. ZONE

NAD '83 IN W. ZONE

LOCAL GRID

Units: US FEET

Pt. #: 090

N: 4,702,402

E: 7,301,349

TYPE OF MON.: RAILROAD SPIKE

DEPTH: 3"

UNCERTAINTY: \_\_\_\_\_

BY: COUNTY SURVEYOR

DATE: JANUARY 2013

DES.NO.: 1006706

STATE FORM 6088 (02/10)



Corner I-33

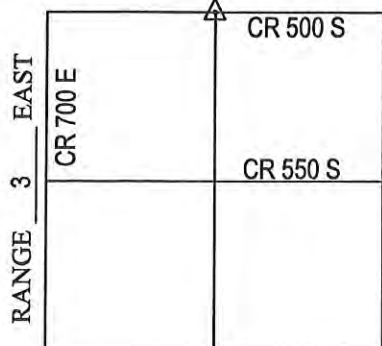
January 2013

# CORNERSTONE RECORD BOOK

## SITE MAP

SECTION 19

TOWNSHIP 26 NORTH



OFFICE OF THE CASS COUNTY SURVEYOR, LOGANSPORT, INDIANA

CORNER DESCRIPTION: NW CORNER NE 1/4 SEC. 19, TWP-26-N, RNG-3-E (K-21)

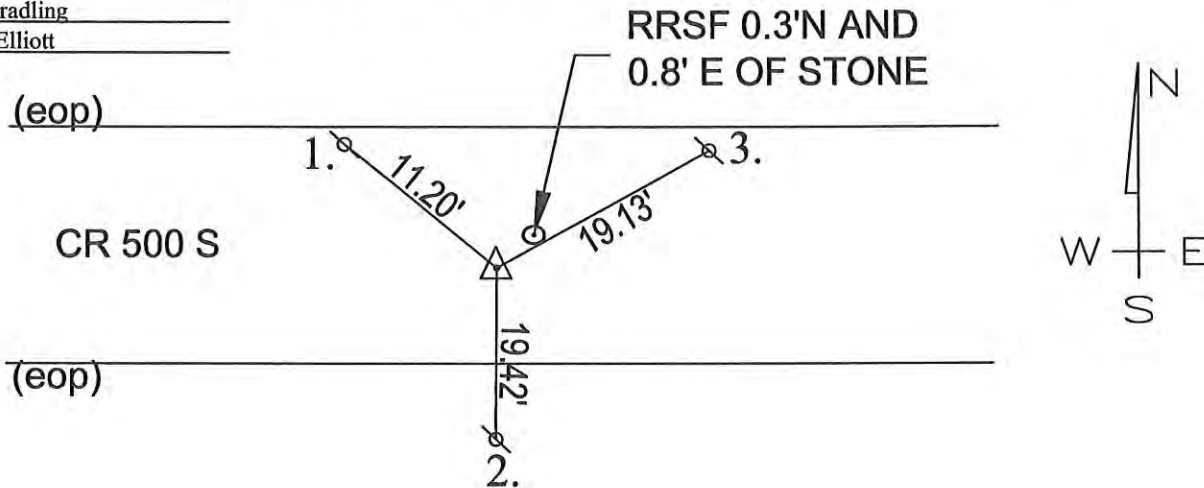
DATE RECOVERED: MAY 14, 2009

CORNER RECOVERED BY: RANDALL MILLER

**SURVEYOR'S REPORT:**

ON MAY 14, 2009, A RAILROAD SPIKE WAS FOUND AT THE SURFACE OF THE ROAD. THE RAILROAD SPIKE WAS SET AND REFERENCED BY DAVID ABSHER ON OCTOBER 15, 1990. THE REFERENCE INDICATED THAT THE CORNER WAS NOT EXCAVATED AND THE SPIKE WAS SET AT THE "40' R/W SPLIT AND FIELD DIVISION". NO OTHER DOCUMENTS WERE FOUND OR PROVIDED TO RANDALL MILLER AND ASSOCIATES, INC. THAT INDICATED THE CORNER WAS EVER EXCAVATED. THE RAILROAD SPIKE WAS REMOVED AND A 3'x3'x21" HOLE WAS EXCAVATED BY RANDALL MILLER AND ASSOCIATES, INC., WHERE A 6"X14" STONE WAS FOUND APPROXIMATELY 21 INCHES BELOW THE ROAD SURFACE WITH HIGH POINT INTACT. ON SEPTEMBER 4, 2009, THE SAID RAILROAD SPIKE WAS RESET FLUSH WITH THE ROAD SURFACE AT IT'S FOUND LOCATION AND MEASURED 0.8' EAST AND 0.3' NORTH OF THE STONE. ON SEPTEMBER 4, 2009, A 5/8 INCH DIAMETER IRON REBAR WITH A PLASTIC CAP STAMPED RMA FIRM #0074 WAS SET FLUSH WITH THE ROAD SURFACE OVER THE HIGH POINT OF THE STONE.

Witnessed by: Chuck Sterrit  
Rob Spradling  
Willie Elliott



MONUMENT SET: 5/8" DIA. IRON REBAR CAPPED RMA FIRM #0074 SET OVER HIGH POINT OF STONE

- REFERENCES:
1. MAG NAIL SET IN NORTH EDGE OF PAVEMENT
  2. IRON BOLT FOUND WITH CENTER PUNCH IN NORTH FACE OF SQ. CONCRETE POST
  3. MAG NAIL SET IN NORTH EDGE OF PAVEMENT
  4. \_\_\_\_\_

**CERTIFICATION:**

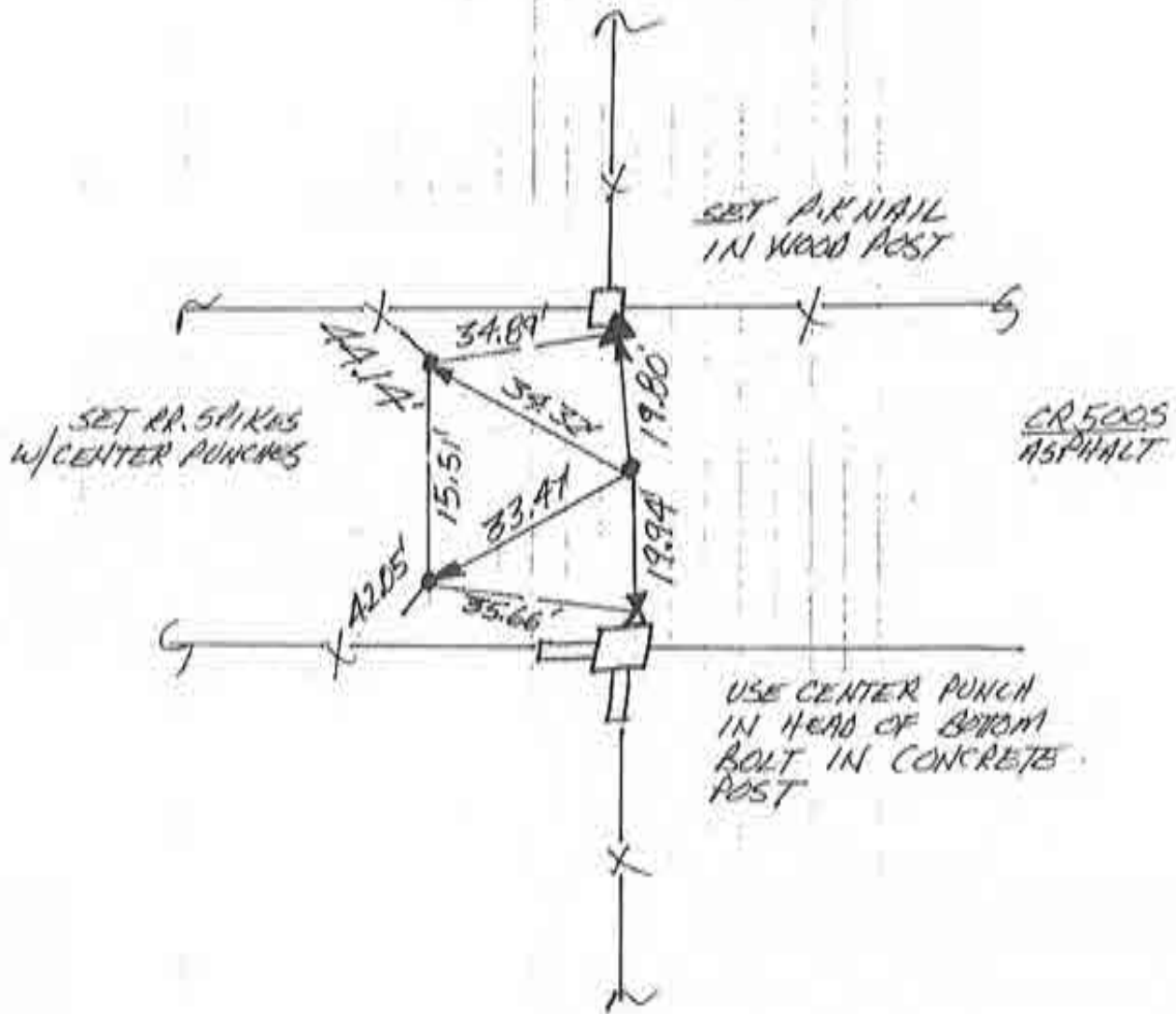
I, THE UNDERSIGNED, RANDALL MILLER, A LAND SURVEYOR REGISTERED IN THE STATE OF INDIANA UNDER I.C. 25-31, DO HEREBY CERTIFY THAT I HAVE RECOVERED THE CORNER HEREON SHOWN AND DESCRIBED.

*Randall Miller*  
 RANDALL D. MILLER  
 R.L.S. #880001



N  
↑  
NO SCALE

1. MON. 15 OCT '90 DLN RLS 0537 P. MAYER &  
 FOUND NO METAL SOUNDING @ R/W SPLIT +  
 FIELD DIVISIONS. SET REFS. SET RR. SPIKE  
 W/CENTER PUNCH @ 40' R/W SPLIT + FIELD DIVISION  
 WEIGHTED TO SOUTH @ ANCIENT CONCRETE POST.  
 NO DIG IN CO. HWY. ASPHALT.



SOUTH 1/4 COR. SEC. 18  
 (T26N-R3E)

83

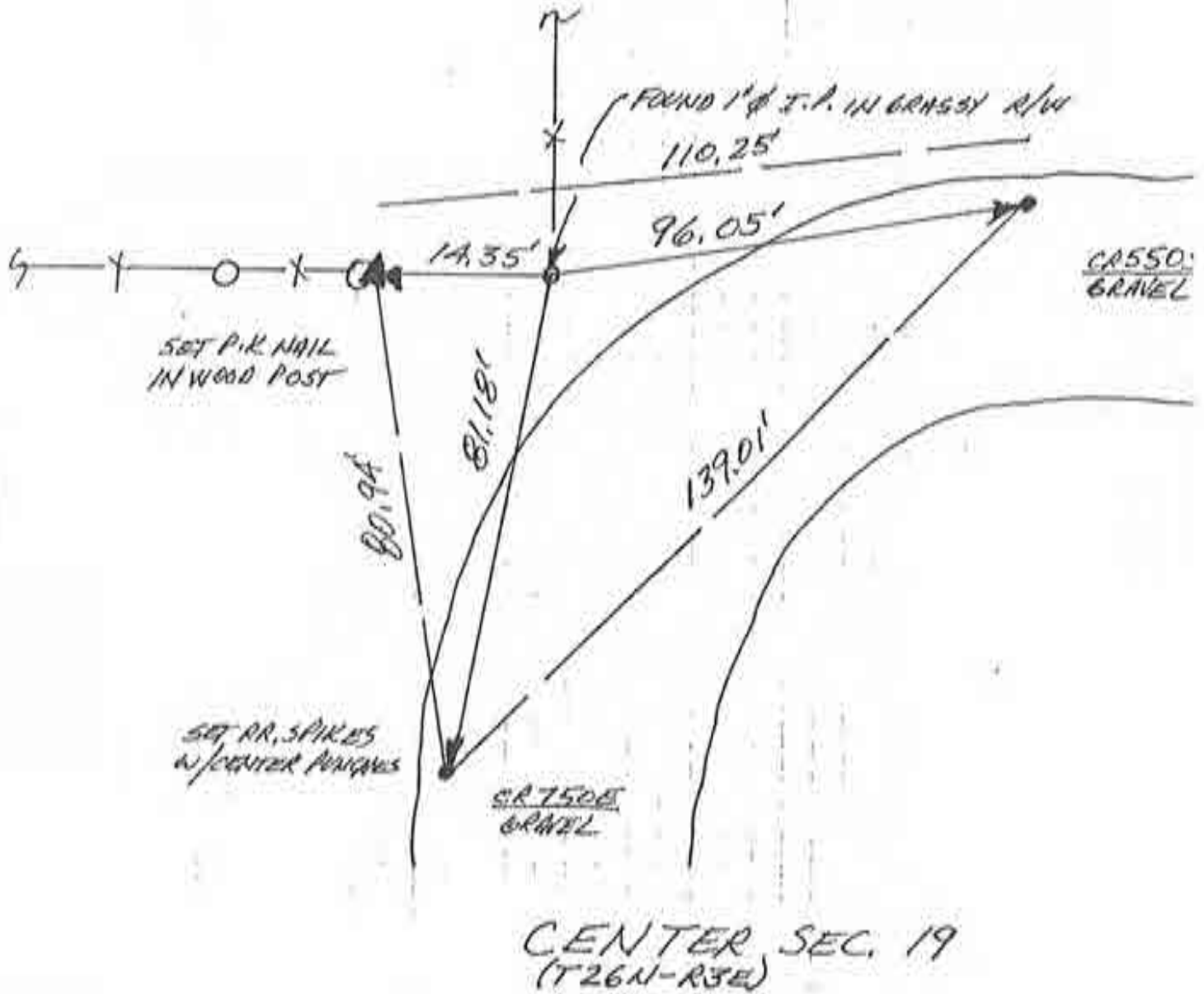
~~D-8~~

Corner K-21 2009 Project




N  
↑  
NO SCALE

1. MON. 19 NOV. '90 OLA RLS 0537 P. MAHER &  
FOUND 1"  $\phi$  IRON PIPE @ INTERSECTION OF FENCE  
LINES; SET REFS; NO TYPIN DIB.



SECTION CORNER REFERENCE

SECTION 30 TOWNSHIP 26-N RANGE 3-E  
(Description of Corner Location) CENTER OF SECTION  
TIPTON TWP.,  
CASS COUNTY, INDIANA

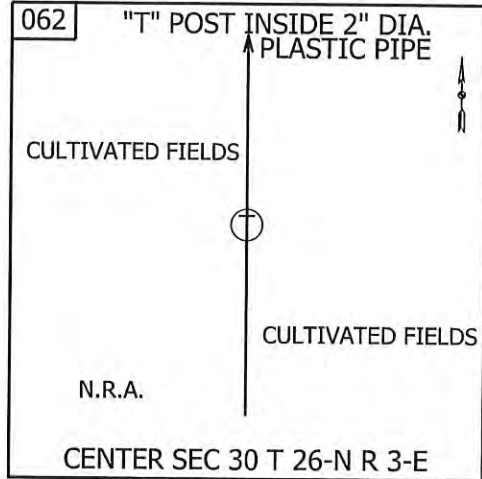


COORDINATES

- NAD '83 IN E. ZONE
- NAD '83 IN W. ZONE
- LOCAL GRID

Units US FEET  
Pt. #: 062  
N: 12,655.803  
E: 9,459.000

TYPE OF MON.: "T" FENCE POST IN  
2" DIA. PLASTIC PIPE  
DEPTH: \_\_\_\_\_  
UNCERTAINTY: \_\_\_\_\_  
BY: LAPORTE SURVEY  
DATE: FEBRUARY 2013  
DES.NO.: 1006706



STATE FORM 40180 (R2/2-04)

Corner K-27

February 2013

↑  
NO SCALE

1. WEDS. 17 OCT '90 OLA RLS 0537, P. MAYER &  
FOUND NO METAL SOUNDING; FIELD DIVISIONS  
OBSERVED. THIS CORNER & THE ONE  $\frac{1}{2}$  MILE  
WEST @ RANGE LINE ARE RELATED & BOTH ARE  
NOT READILY AVAILABLE. SEVERAL INTER-RELATED  
SMALL PARCELS @ THIS POSITION. REQUIRES RETRACEMENTS  
BEYOND SCOPE OF PROJECT.

← ? →



ST. HWY. 218  
ASPHALT



○ FIELD  
DIVISIONS  
← ? →

NORTH  $\frac{1}{4}$  COR. SEC. 31  
(T26N-R3E)

D-12


SECTION CORNER REFERENCE

SECTION 31 TOWNSHIP 26-N RANGE 3-E

(Description of Corner Location) CENTER OF SECTION

TIPTON TWP.,

CASS COUNTY, INDIANA



COORDINATES

NAD '83 IN E. ZONE

NAD '83 IN W. ZONE

LOCAL GRID

Units: US FEET

Pt.#: 082

N: 7,355.869

E: 9,431.632

TYPE OF MON.: RAILROAD IRON POST

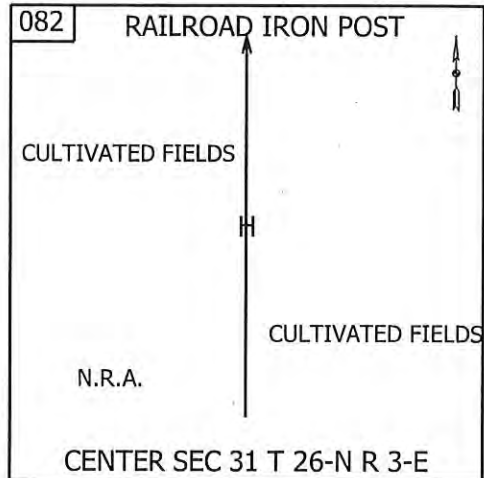
DEPTH: \_\_\_\_\_

UNCERTAINTY: \_\_\_\_\_

BY: LAPORTE SURVEY

DATE: FEBRUARY 2013

DES.NO.: 1006706

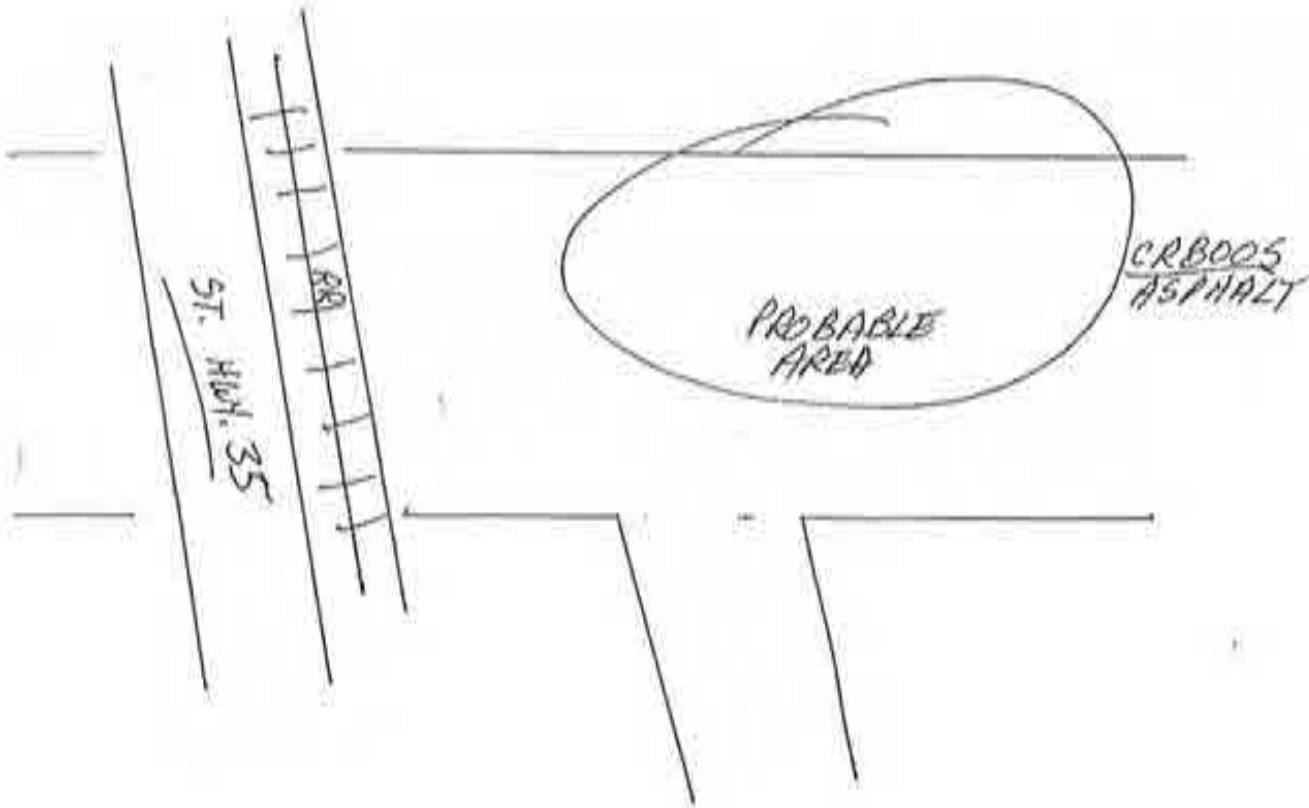


Corner K-31

February 2013

N  
NO SCALE

1. MON. 12 AUG '91 OLA RLS 0537 P. MAHER &  
AFTER SEVERAL VISITS HAVE FOUND NO METAL  
SOUNDINGS @ PROBABLE POSITIONS; FIELD  
DIVISIONS ARE NOT AVAILABLE. ENTRANCE  
TO GULF CENTRAL IS ASPHALT @ CO. RD.  
8005 + ∴ NO CO. HWY. 816. POSITION  
1/2 MILE WEST IS NOT PRESENT & IS  
TO BE RE-SET LATER BY NEWPORT. THIS  
POSITION REQUIRES FURTHER WORK BEYOND  
SCOPE OF PROJECT.



SOUTH 1/4 COR. SEC. 31  
(T26N-R3E)

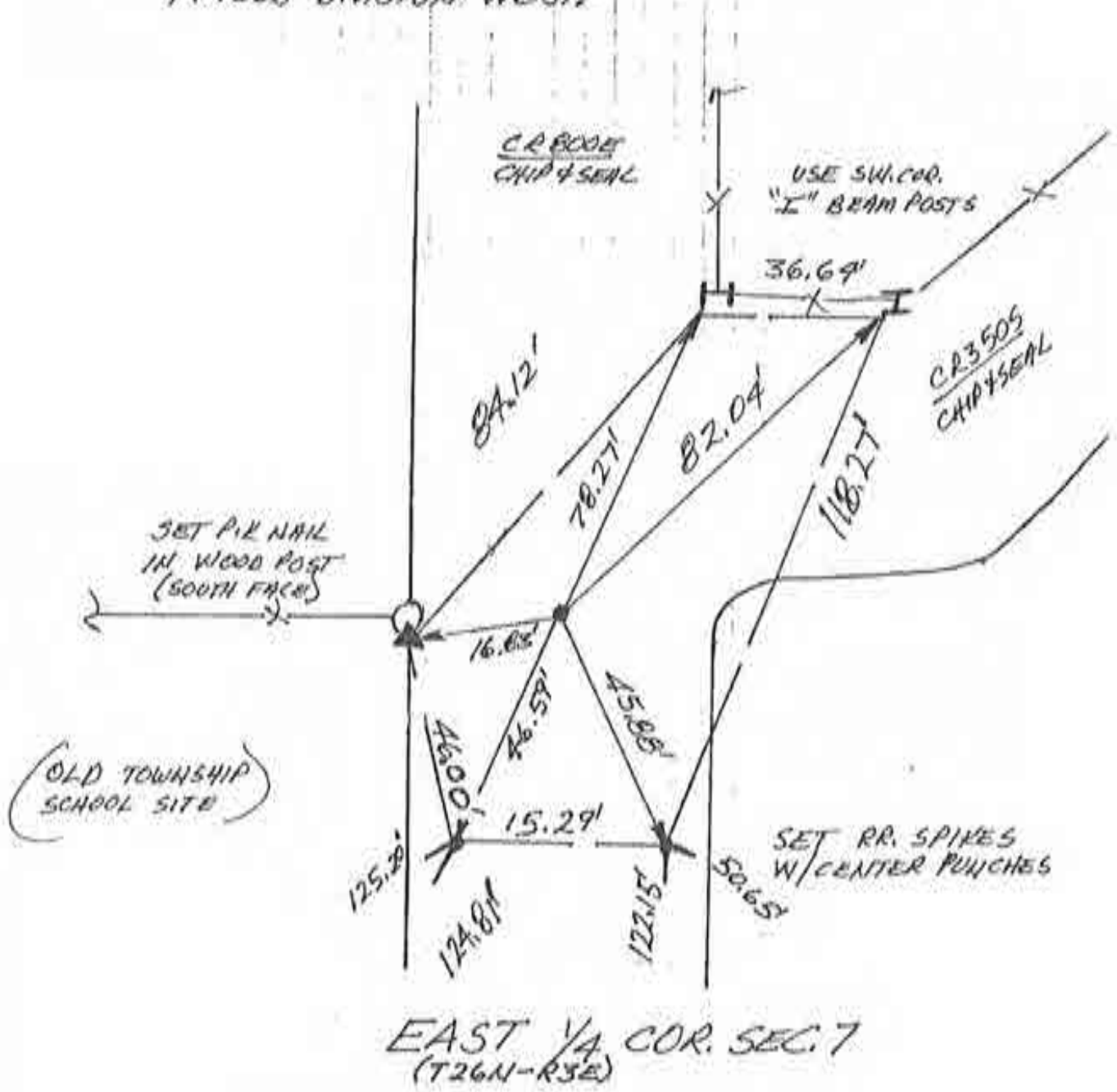
D-14

22A

Corner K-33 2009 Project

N  
↑  
NO SCALE

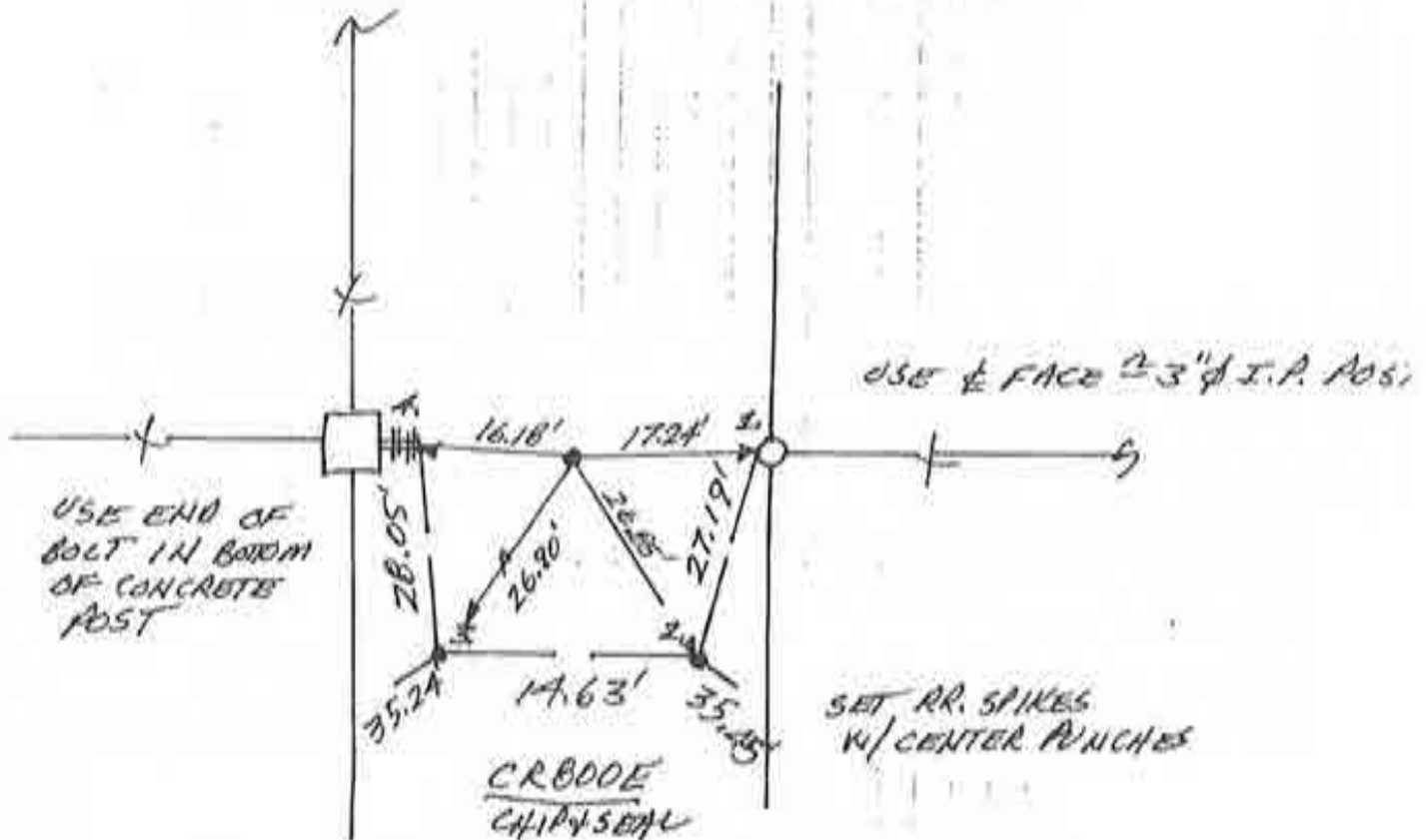
1. TUES 25 SEPT '90 DIA RIS 0537, P. WATER Q;  
FOUND NO METAL SOUNDING, SET REFS, WILL DIG.
2. SUN. 30 SEPT '90 DIG W/ P. WATER Q, DUG 5' X 3.5' X 3.5'  
DEEP HOLE @ R/W SPLIT + FIELD DIVISION WEST +  
FOUND NO POST, NO PIT, NO STONES. WILL SPLIT R/W.
3. THURS. 11 OCT '90 SET RR. S. W/C. P. @ 34' R/W SPLIT  
+ FIELD DIVISION WEST.





N  
↑  
NO SCALE

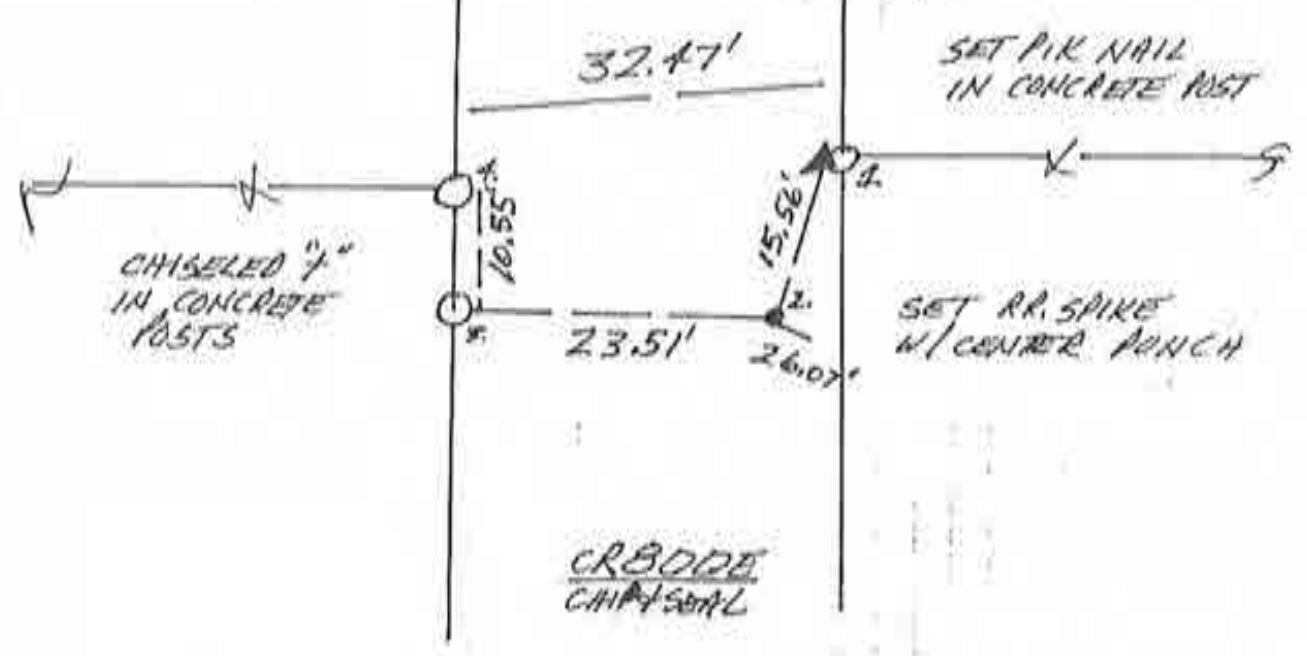
1. WED. 26 SEPT '90 DLA RLS 0537 P. MAHER @.  
FOUND METAL SOUNDING @ R/W SPLIT + FIELD  
DIVISION; SET REFS. WILL DIG. FOUND SOUNDING'S  
REFS → 1. = 17.24' 2. = 26.85' 3. = 26.90' 4. = 16.18'
2. SUN 30 SEPT '90 DIG W/A.M. @. SOUNDING WAS A R.R.S. @  
THE MID-LEVEL OF THE PAVEMENT. FOUND 0.5' THICK  
TRIANGULAR SLAB @ 1.3' TALL W/ 1' BASE @ 1' BELOW  
PAVEMENT REF = TOP & MGS → 1. = 26.23' 3. = 26.10'  
STONE WAS SPLIT INTO TWO SLABS. NO VISABLE MARKINGS.  
WILL SET R.R.S. W/C.A @ SPIKE'S REFS. STONE WAS SLIGHTLY  
DISTURBED DURING EXCAVATION.
3. THURS. 11 OCT '90 SET R.R.S. W/C.A @ FOUND SOUNDING'S  
REFS.



NE. COR. SEC. 18  
(T26N-R3E)

N  
↑  
NO SCALE

1. WED. 26 SEPT '90 DIA RES 0537 P. MAYER & S. FOUND STRONG METAL SOUNDING & R/W SPLIT + FIELD DIVISION TO WEST. FENCE TO EAST 15' ± 2' NORTH OF WEST FIELD DIVISION ALIGNMENT. SET REFS. WILL DIG. FOUND SOUNDING'S REFS → 1. = 16.91'; 2. = 12.32'; 3. = 18.11'; 4. = 15.91'.
2. SUN. 30 SEPT '90 DIG W/ P. MAYER & S. SOUNDING WAS A 2' LONG SECTION OF RR RAIL PLANTED ON END. DUG 7' X 3' X 2.5' HOLE TO EXTEND NORTH TO EXAMINE ALIGNMENT W/ FENCE TO EAST. FOUND HORSESHOE AT BASE OF RR RAIL. BOTTOM OF PIT IS PLANKED HORIZONTALLY @ RIGHT ANGLE TO ROAD FOR MATTING OVER MUCK / UNSTABLE BACK AND SOIL. NO POST NOR STONE FOUND. RAIL & HORSESHOE IS A MAXIMUM DUG "PIT". WILL SET RR SPIKE W/ CENTER PUNCH @ SOUNDING'S REFS. ROAD PLANK MATTING TECHNIQUE HAS BEEN FOUND AS TYPICAL ROAD CONSTRUCTION PRACTICE THROUGHOUT THE COUNTY.
3. THURS. 11 OCT '90 SET RR. S. W/ C.P. @ SOUNDING'S REFS



CRBODE  
CHP/SOAL

EAST 1/4 COR. SEC. 18  
(T26N-R3E)

41

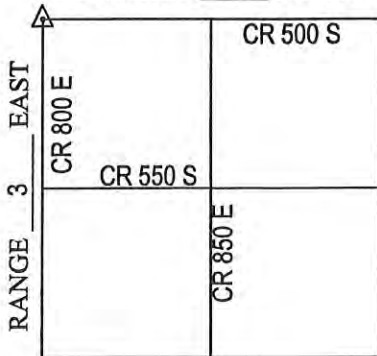
~~E=7~~

# CORNERSTONE RECORD BOOK

## SITE MAP

SECTION 20

TOWNSHIP 26 NORTH



OFFICE OF THE CASS COUNTY SURVEYOR, LOGANSPORT, INDIANA

CORNER DESCRIPTION: NW CORNER NW 1/4 SEC. 20, TWP-26-N, RNG-3-E (M-21)

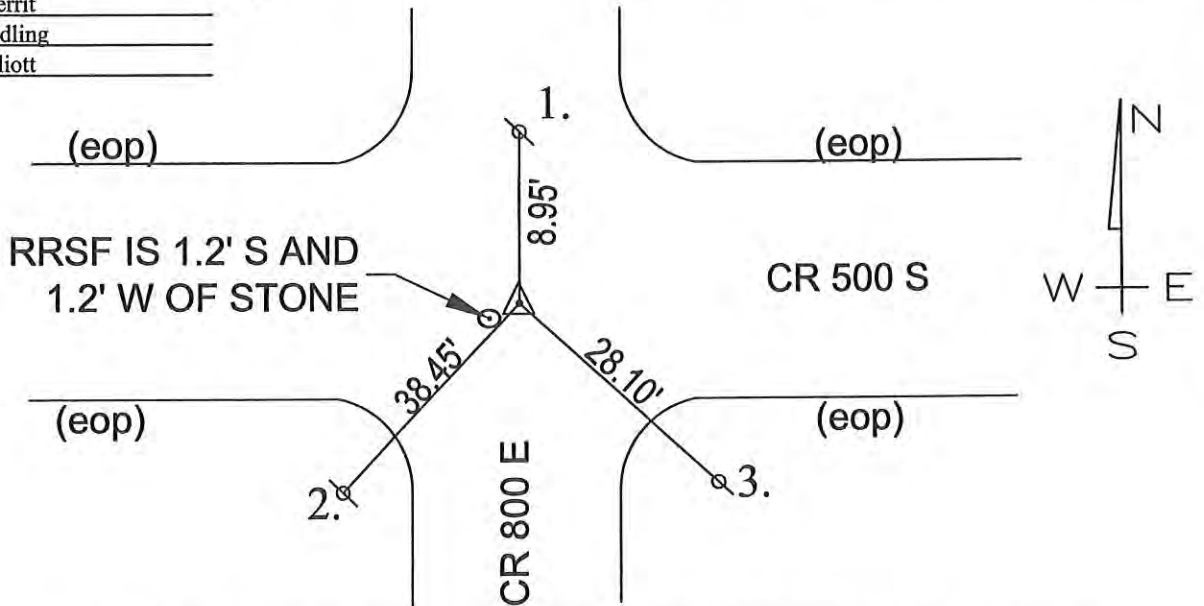
DATE RECOVERED: MAY 14, 2009

CORNER RECOVERED BY: RANDALL MILLER

**SURVEYOR'S REPORT:**

ON MAY 14, 2009, A RAILROAD SPIKE WAS FOUND AT THE SURFACE OF THE ROAD. THE RAILROAD SPIKE WAS SET AND REFERENCED BY DAVID ABSHER ON OCTOBER 15, 1990. ACCORDING TO THE REFERENCE FOR THE SPIKE, IT WAS SET IN PLACE OF A FOUND PK NAIL AND THE CORNER WAS NOT EXCAVATED. NO OTHER DOCUMENTS WERE FOUND OR PROVIDED TO RANDALL MILLER AND ASSOCIATES, INC. INDICATING THE STONE WAS EVER EXCAVATED. THE RAILROAD SPIKE WAS REMOVED AND A 3'x3'x30" HOLE WAS EXCAVATED BY RANDALL MILLER AND ASSOCIATES, INC., WHERE A 3"X9" STONE WAS FOUND APPROXIMATELY 30 INCHES BELOW THE ROAD SURFACE WITH HIGH POINT INTACT. ON SEPTEMBER 4, 2009, THE RAILROAD SPIKE WAS RESET AT IT'S FOUND LOCATION AND MEASURED 1.2' SOUTH AND 1.2' WEST OF THE STONE. ON SEPTEMBER 4, 2009, A 5/8 INCH DIAMETER IRON REBAR WITH A PLASTIC CAP STAMPED RMA FIRM #0074 WAS SET FLUSH WITH THE ROAD SURFACE OVER THE HIGH POINT OF THE STONE.

Witnessed by: Chuck Sterrit  
Rob Spradling  
Willie Elliott



MONUMENT SET: 5/8" DIA. IRON REBAR CAPPED RMA FIRM #0074 SET OVER HIGH POINT OF STONE

- REFERENCES:
1. MAG NAIL SET
  2. MAG NAIL SET IN 8"X8" WOOD CONER POST 1.5' ABOVE GRADE
  3. MAG NAIL FOUND IN NW FACE OF UTILITY POLE
  4. \_\_\_\_\_

**CERTIFICATION:**

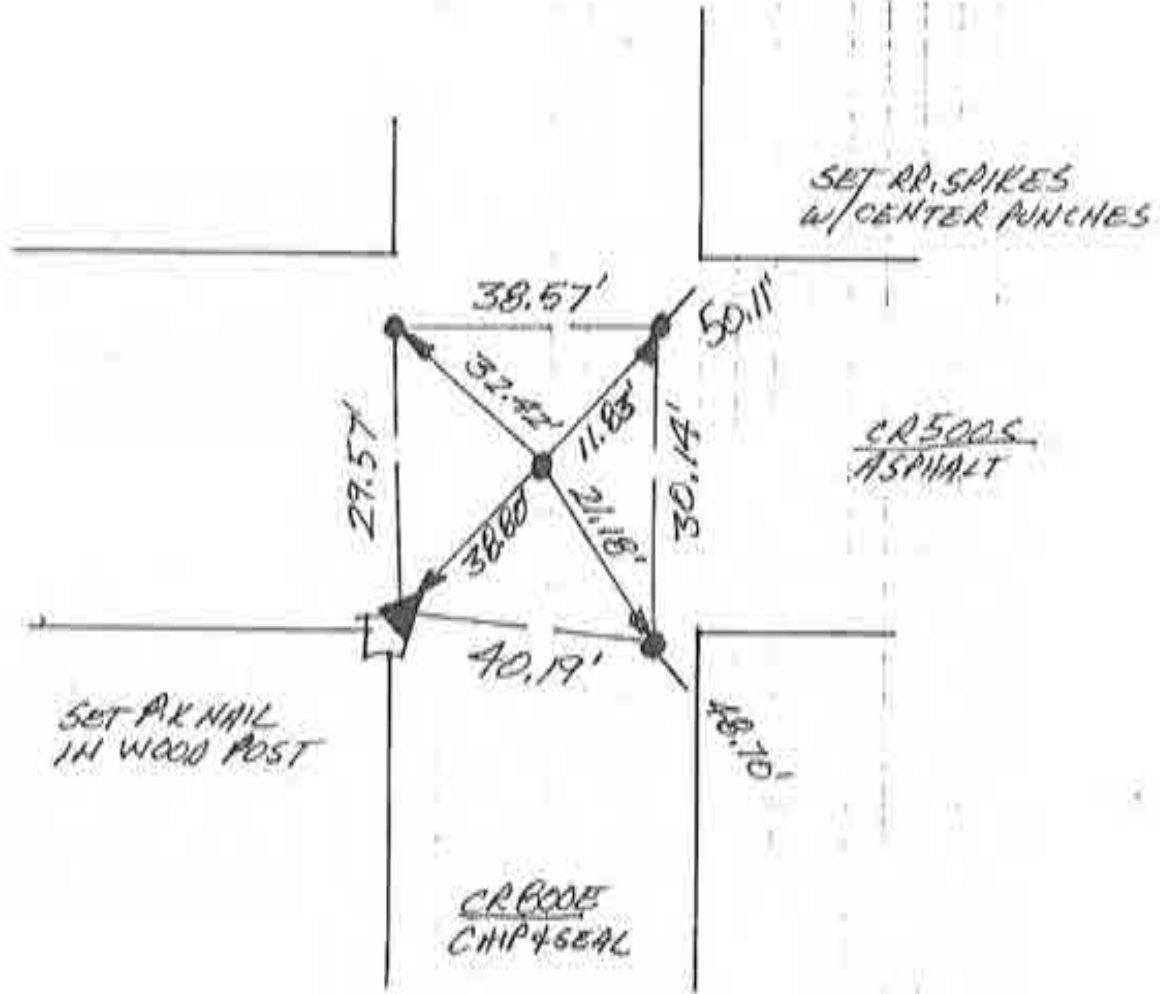
I, THE UNDERSIGNED, RANDALL MILLER, A LAND SURVEYOR REGISTERED IN THE STATE OF INDIANA UNDER I.C. 25-31, DO HEREBY CERTIFY THAT I HAVE RECOVERED THE CORNER HEREON SHOWN AND DESCRIBED.

*Randall Miller*  
 RANDALL D. MILLER  
 R.L.S. #880001



N  
↑  
NO SCALE

1. MON. 15 OCT '90 D/A RLS 0537 P. MAYER d.  
FOUND P.K NAIL IN INTERSECTION; SET REFS.;  
SET RR SPIKE W/CENTER PUNCH @ P.K NAIL'S REFS.  
NO CO. HWT. DIG IN ASPHALT.



NW. COR. SEC. 20  
(T26N-R3E)

84

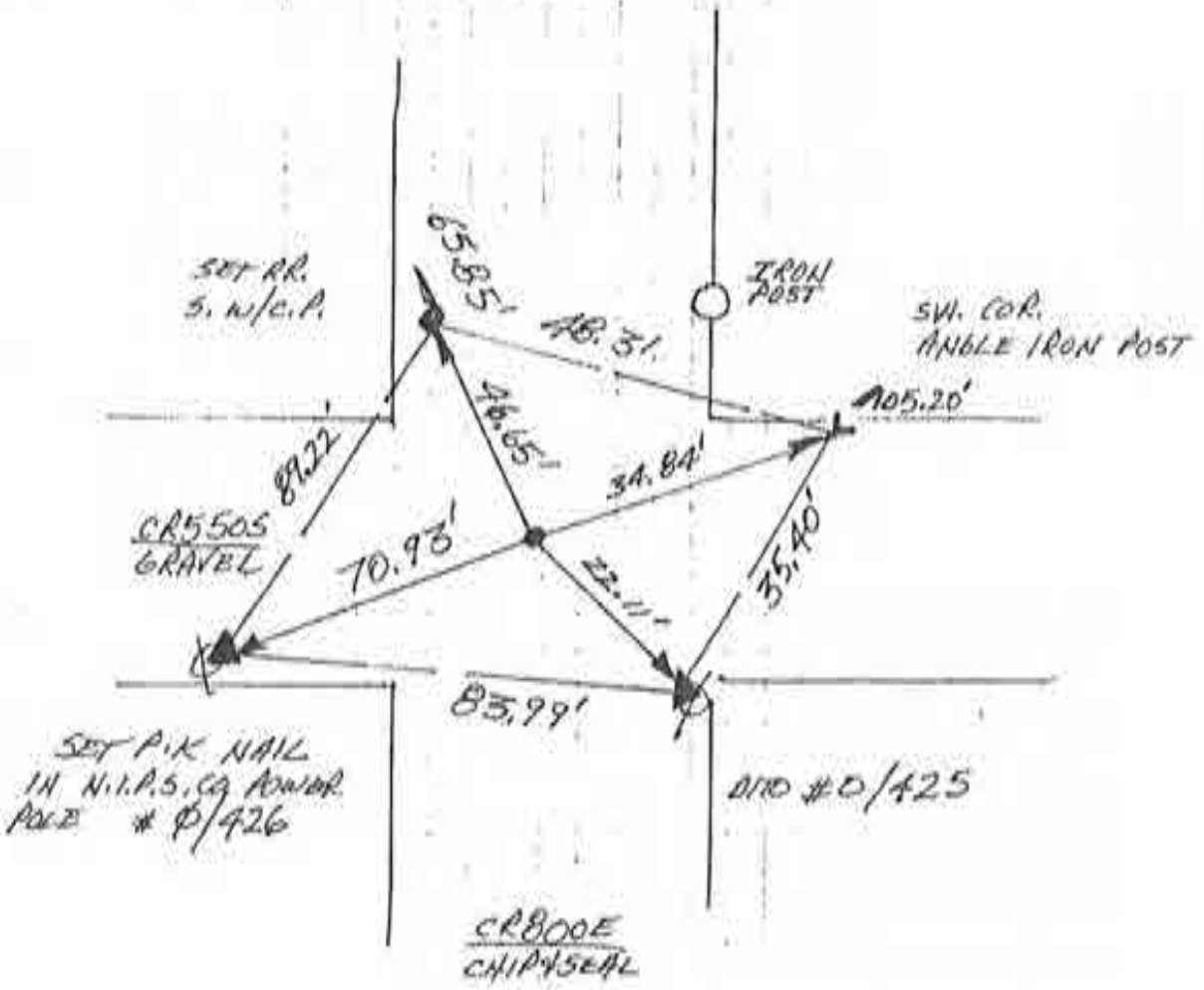
Corner M-21 2009 Project

~~ES~~



1. FRI. 12 OCT '90 OLA RLS 0537 P. MAYER & SONS  
 SET RR. S. W/C.P. & FOUND NAIL'S REFS.

— SAT 29 SEPT '90 W/P.M. & FOUND 1'x1'x0.5' THICK  
 STONE @ 3' DEEP @ P.K. NAIL'S REFS. STONE HAS  
 NO VISIBLE MARKINGS. FOUND P.K. NAIL WILL  
 SATISFY NON-DESCRIPT STONE.

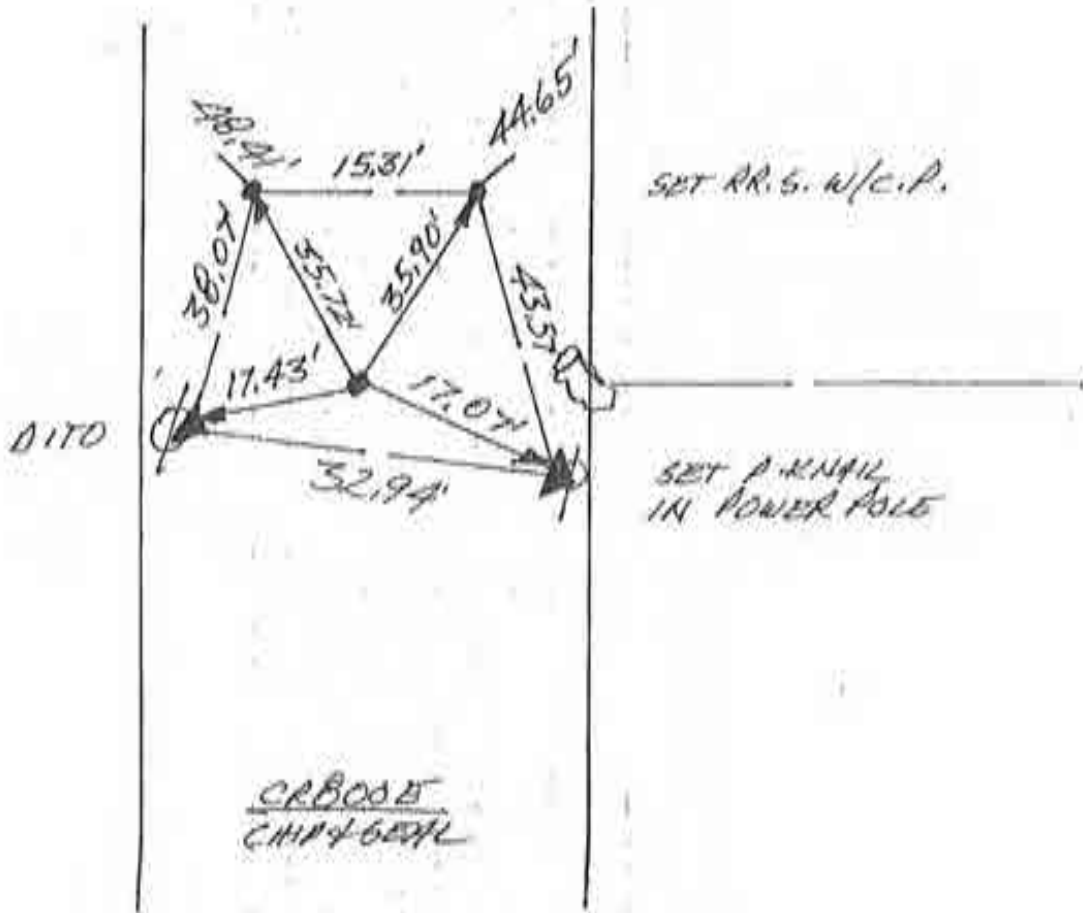


WEST 1/4 COR. SEC. 20  
 (T26N-R3E)



N  
 NO SCALE

1. SAT 29 SEPT '90 ALA RL 0537 P. MAHER &  
 FOUND NO METAL SOUNDING. SET R.F.S.  
 DUG & FOUND LARGE ROUND STONE 2 1/5'  $\phi$   
 W/ A FLAT SIDE UP & NO VISABLE MARKING & Q  $\approx$   
 1.5' DEEP. REF'D. TOP & MASS. STONE ALIGNS  
 W/ OLD POST & FIELD DIVISION TO EAST.
2. FRI 12 OCT '90 SET RR. SPIKE W/ CENTER PUNCH  
 @ STONE'S R.F.S.

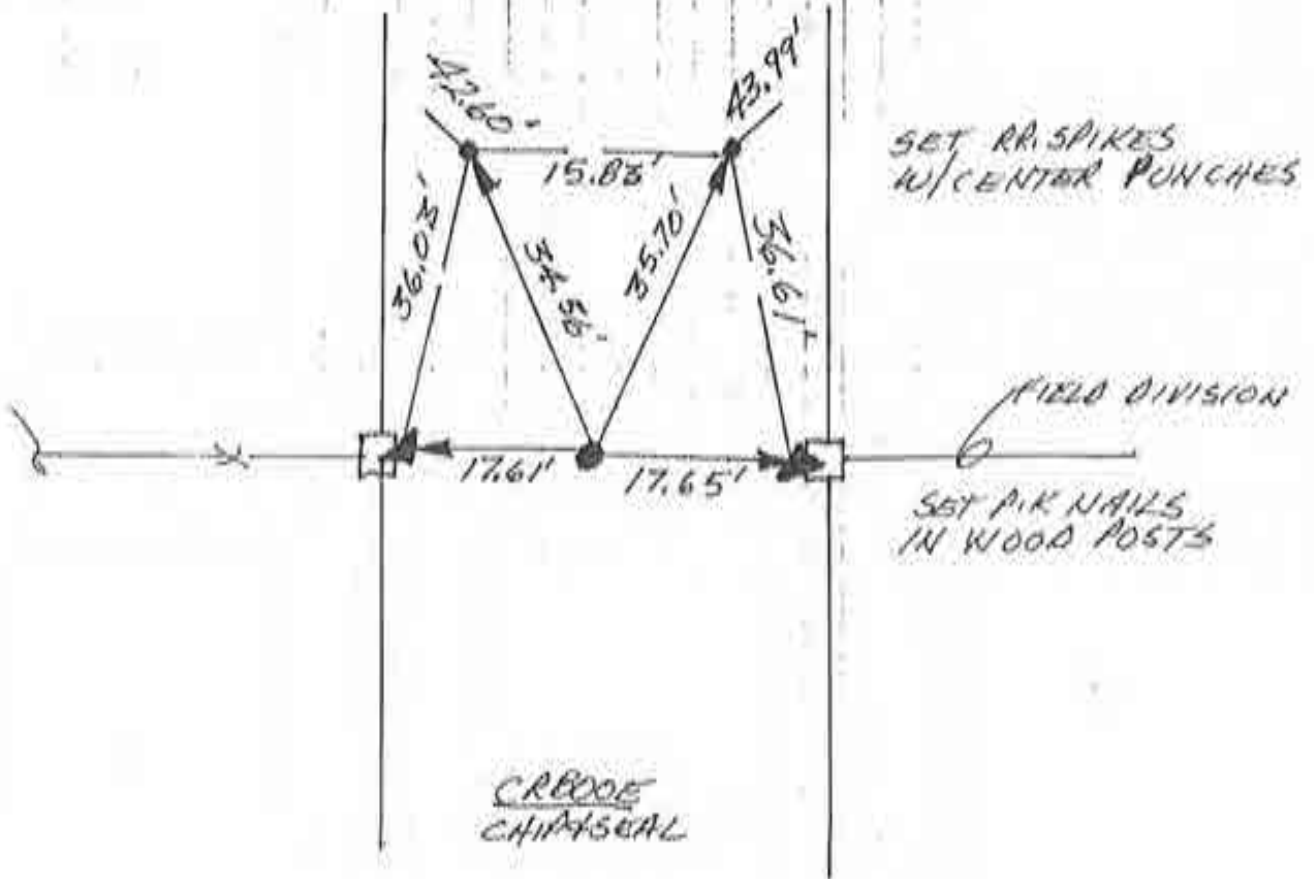


NW. COR. SEC. 29  
 (T26N-R3E)



N  
NO SCALE

1. SAT 29 SEPT '90 OLA RLS 0537, A. MAYER & SONS  
FOUND NO METAL SOUNDING, SET REFS. DUG  
5' X 3' X 3.5' DEEP HOLE & FOUND NO POST, NO PIT,  
NO STONE. FOUND 3' LONG 1" X 4" MODERN, MILLED  
LUMBER WITH A MODERN COMMON NAIL @ 2' DEEP  
IN LINE W/ FENCE TO EAST - GIVEN NO WEIGHT.  
WILL SPLIT R/W.
2. FRI 12 OCT '90 SET RR. SPIKES W/ CENTER PUNCH  
@ 36' R/W SPLIT & FIELD DIVISIONS.




WEST 1/4 COR. SEC. 29  
(T26N-R3E)



SECTION CORNER REFERENCE

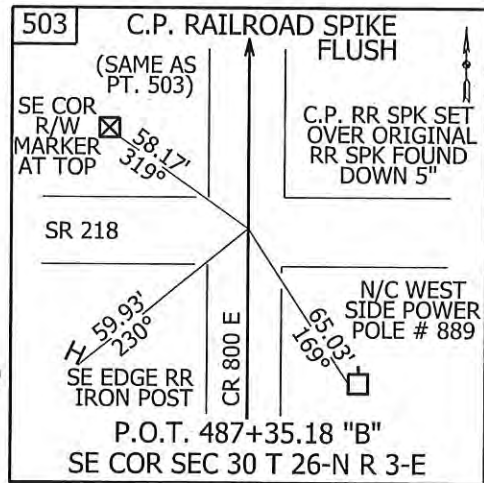
SECTION 30 TOWNSHIP 26-N RANGE 3-E  
 (Description of Corner Location) SOUTHEAST CORNER  
TIPTON TWP.,  
CASS COUNTY, INDIANA



COORDINATES  
 NAD '83 IN E. ZONE  
 NAD '83 IN W. ZONE  
 LOCAL GRID  
 Units: US FEET  
 Pt.#: 074  
 N: 10,014.8676  
 E: 12,072.0267

TYPE OF MON.: C.P. RAILROAD SPIKE  
 DEPTH: FLUSH  
 UNCERTAINTY:  
 BY: CO. SRVR. (RESET BY LAPORTE SURVEY)  
 DATE: FEBRUARY 2013  
 DES.NO.: 1006706

STATE FORM 40180 (R2/2-04)

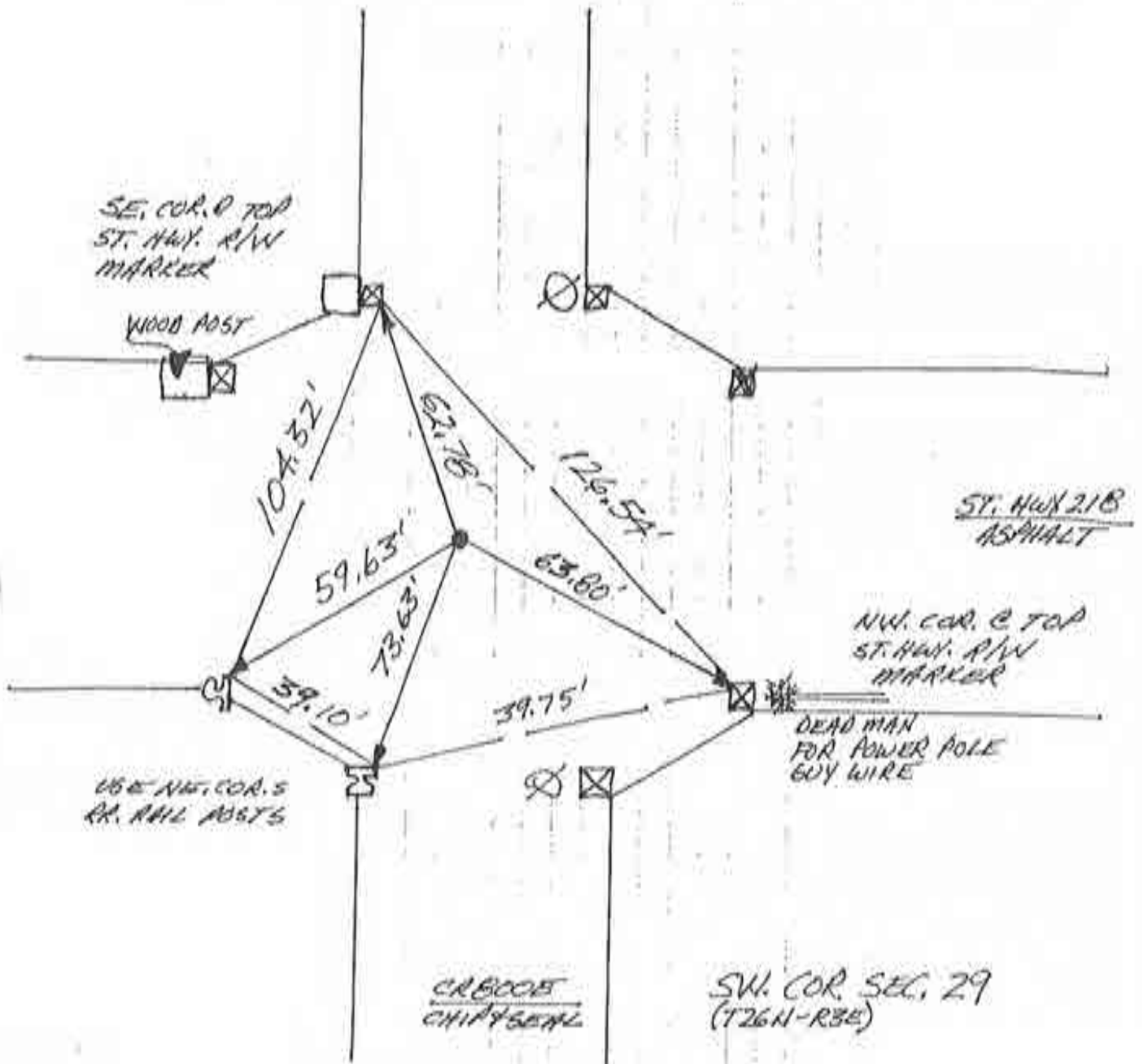


Corner M-29

February 2013

N  
NO SCALE

1. FRI. 12 OCT '90 DIA RLS 0537  $\phi$ . P. MAHER  $\phi$ .  
 FOUND STRONG MAGNETIC SOUNDING IN INTERSECTION  
 @ PAINTED, RED "+" w/ DRILL HOLE IN CENTER; SET  
 RR. SPIKE w/ CENTER PUNCH IN DRILL HOLE; DRILL HOLE  
 WAS  $\frac{3}{4}$ "  $\phi$ ; SET REFS. NO DIG IN STATE HWY.



SECTION CORNER REFERENCE

SECTION 31 TOWNSHIP 26-N RANGE 3-E  
 (Description of Corner Location) EAST QUARTER CORNER

TIPTON TWP.,  
CASS COUNTY, INDIANA

31

COORDINATES

NAD '83 IN E. ZONE

NAD '83 IN W. ZONE

LOCAL GRID

Units: US FEET

Pt. #: 084

N: 7,360,747

E: 12,024,101

TYPE OF MON.: C.P. RAILROAD SPIKE

DEPTH: FLUSH

UNCERTAINTY:

BY: COUNTY SURVEYOR

DATE: JANUARY 2013

DES. NO.: 1006706

STATE FORM 4010 (03/00)

084 RAILROAD SPIKE FLUSH

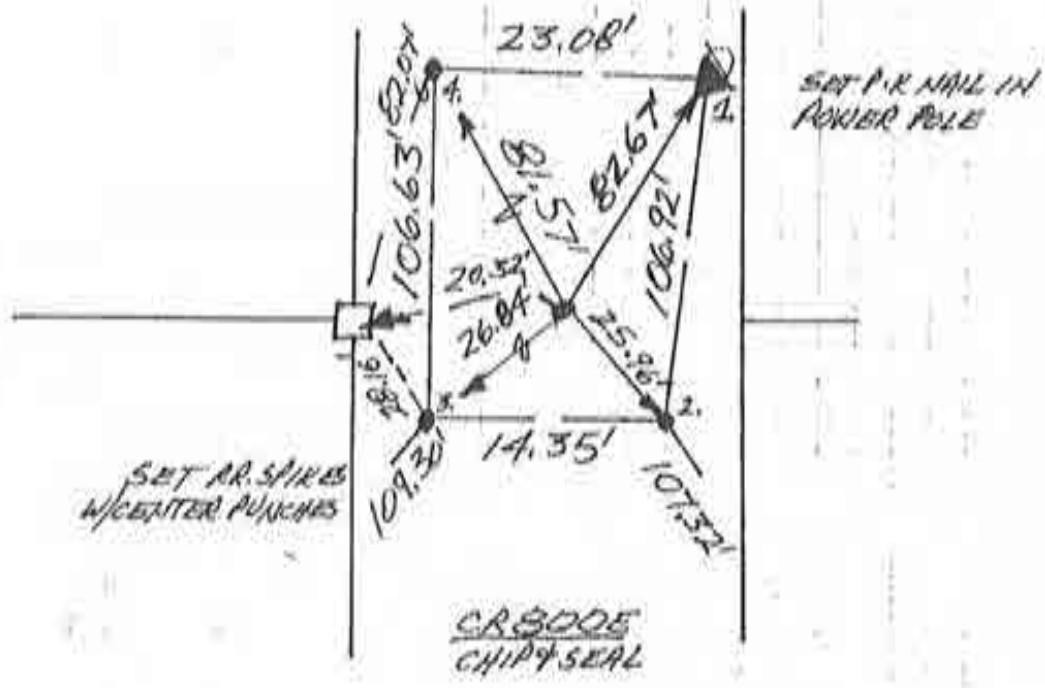
EAST 1/4 COR SEC 31 T 26-N R 3-E

**Corner M-31**

**January 2013**

N  
↑  
NO SCALE

1. THURS. 27 SEPT '90 DLA RLS 0537, P. MAHER CH. FOUND NO METAL SOUNDING; SET REFS, WILL DIG.
2. SAT SEPT 29 '90 DIG W/ P. MAHER CH. FOUND  $\approx 1.5'$   $\phi$  ANGULAR SPINE W/ TOP POINT UP & NO VISIBLE MARKINGS; REF'D TOP  $\phi$  W/ABS. 2. = 25.96'; 3. = 26.84'. SPINE IS  $\approx 1.5'$  DEEP
3. THURS. 11 OCT '90 SET P.R.S. W/ C.A.C STONE'S REFS.



WEST 1/4 COR. SEC. 32  
(T26N-R3E)

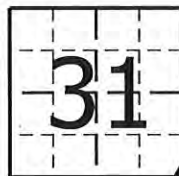
SECTION CORNER REFERENCE

SECTION 31 TOWNSHIP 26-N RANGE 3-E

(Description of Corner Location) SOUTHEAST CORNER

TIPTON TWP.,

CASS COUNTY, INDIANA



COORDINATES

NAD '83 IN E. ZONE

NAD '83 IN W. ZONE

LOCAL GRID

Units: US FEET

Pt.#: 094

N: 4,705.724

E: 12,082.188

TYPE OF MON.: RAILROAD SPIKE

DEPTH: 1"

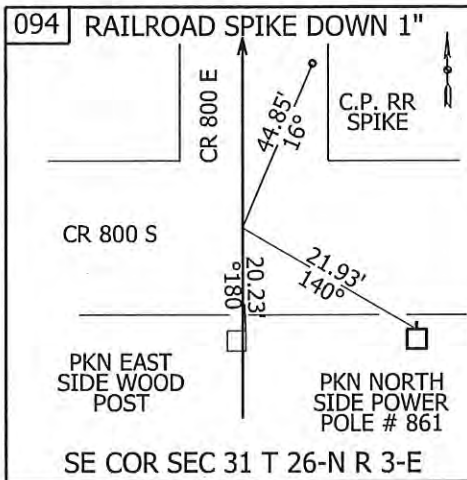
UNCERTAINTY: \_\_\_\_\_

BY: COUNTY SURVEYOR

DATE: JANUARY 2013

DES.NO.: 1006706

STATE FORM 40180 (R2/2-04)



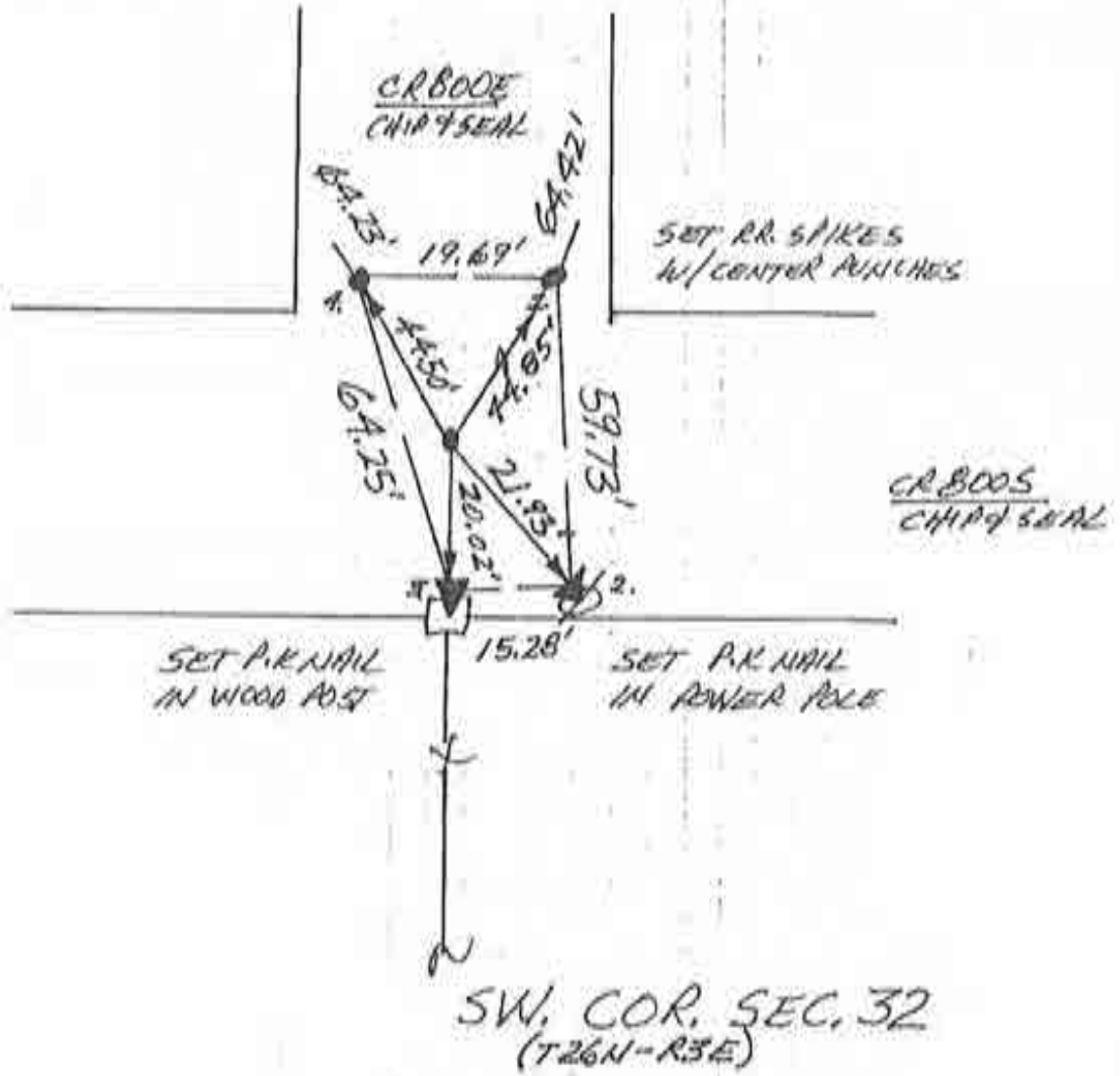
Corner M-33

January 2013



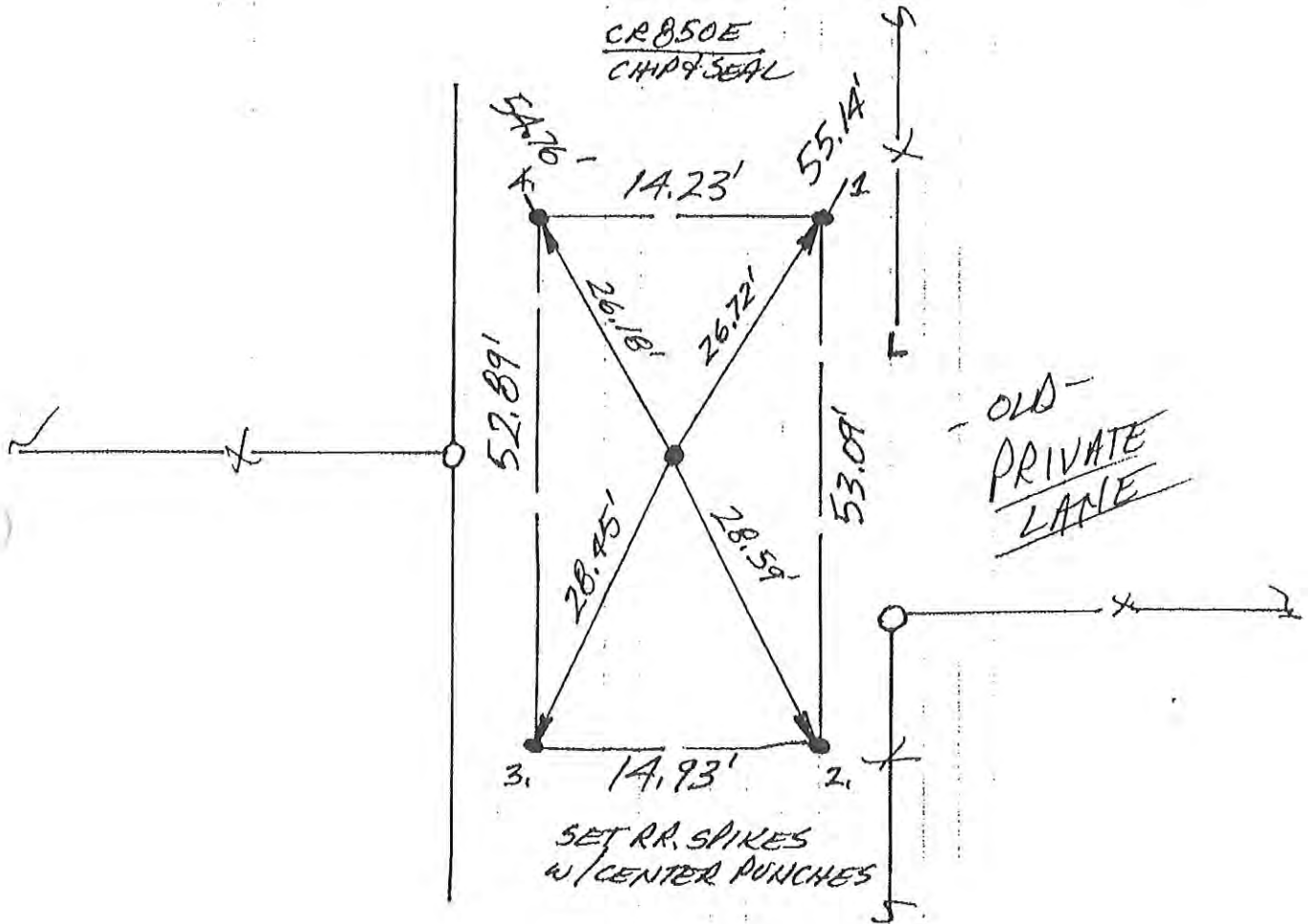
N  
1/10 SCALE

1. THURS. 27 SEPT '90 DLA RLS 0537, P. MAYER & FOUND SOUNDING @ R/W SPILT + FIELD DIVISION TO SOUTH. SET REFS. WILL DIG; FOUND SOUNDINGS REFS 1. = 43.60', 2. = 22.33', 3. = 21.15' ; 4. = 43.54'
2. SAT 29 SEPT '90 DIG W/ P. MAYER & @ 2' DEEP FOUND TRIANGULAR GRANITE STONE W/ POINT UP. STONE 16 ≈ 2.5' TALL X 1.5' A W 2' FLAT POINT & VISIBLE MARKINGS. REF'D TOP & MARKS 1 = 44.85', 4. = 44.50'. STONE DOES HAVE 4" CHISELED IN TOP. WILL SET RR.S. W./C.P. & STONE'S REFS. FOUND NO METAL @ ANY TIMES.
3. THURS. 11 OCT '90 SET RR.S. W./C.P. & STONE'S REFS.



N  
↑  
NO SCALE

1. WED. 26 SEPT '90 OLA RLS 0537, P. MAHER  $\phi$ . FOUND P.K NAIL @ R/W SPLIT + FIELD DIVISION TO WEST. SET RBFS. WILL DIG. FOUND P.K NAIL'S REFS  $\Rightarrow$  1. = 27.28' ; 2. = 27.76' ; 3 = 27.92' ; 4. = 27.02.
2. SUN 30 SEPT '90 DIG W/ P.M.  $\phi$ . FOUND SMALL ( $\approx 1.2'$   $\phi$ ) ANGULAR STONE w/ POINT UP @  $\frac{3}{4}$  MASS @  $\approx 1.5'$  DEEP. 1 = 26.72' ; 4. = 26.18'. WILL SET RR. S. W/C.P. @ STONE'S REFS.
3. THURS. 11 OCT '90 SET RR. S. W/C.P. @ STONE'S REFS.



NORTH  $\frac{1}{4}$  COR. SEC. 17  
(T26N-R3)

43

~~F-6~~

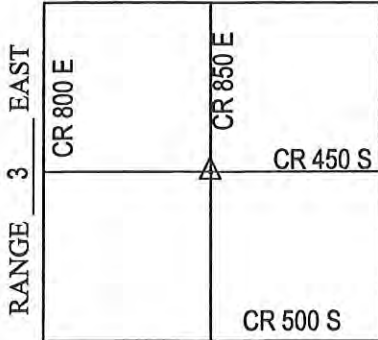
Corner O-17 2009 Project

# CORNERSTONE RECORD BOOK

## SITE MAP

SECTION 17

TOWNSHIP 26 NORTH



OFFICE OF THE CASS COUNTY SURVEYOR, LOGANSPORT, INDIANA

CORNER DESCRIPTION: CENTER OF SEC. 17, TWP-26-N, RNG-3-E (0-19)

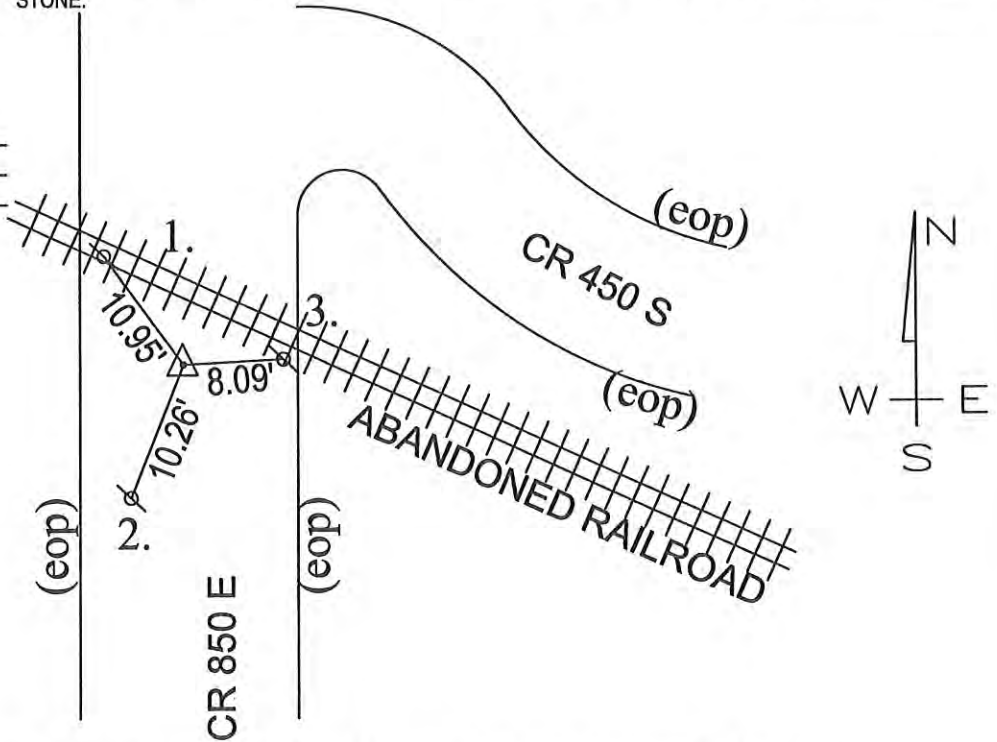
DATE RECOVERED: MAY 13, 2009

CORNER RECOVERED BY: RANDALL MILLER

**SURVEYOR'S REPORT:**

ON MAY 13, 2009, NO MONUMENTATION WAS FOUND THE ROAD SURFACE. NO DOCUMENTS WERE FOUND OR PROVIDED TO RANDALL MILLER AND ASSOCIATES, INC. INDICATING THE CORNER WAS EVER EXCAVATED. A 3'x3'x21" HOLE WAS EXCAVATED BY RANDALL MILLER AND ASSOCIATES, INC., WHERE A 10" DIAMETER ROUND SHAPED STONE WAS FOUND APPROXIMATELY 21 INCHES BELOW THE ROAD SURFACE WITH NO ORIGINAL MARKINGS. ON SEPTEMBER 4, 2009, A 5/8" DIAMETER IRON REBAR WITH A PLASTIC CAP STAMPED RMA FIRM #0074 WAS SET FLUSH WITH THE ROAD SURFACE OVER CENTER OF STONE.

Witnessed by: Chuck Sterrit  
Rob Spradling  
Willie Elliott




MONUMENT SET: 5/8" DIA. IRON REBAR CAPPED RMA FIRM #0074 SET OVER CENTER OF STONE

- REFERENCES:
1. MAG NAIL SET
  2. MAG NAIL SET
  3. MAG NAIL SET
  4. \_\_\_\_\_

**CERTIFICATION:**

I, THE UNDERSIGNED, RANDALL MILLER, A LAND SURVEYOR REGISTERED IN THE STATE OF INDIANA UNDER I.C. 25-31, DO HEREBY CERTIFY THAT I HAVE RECOVERED THE CORNER HEREON SHOWN AND DESCRIBED.

*Randall Miller*  
 RANDALL D. MILLER  
 R.L.S. #880001

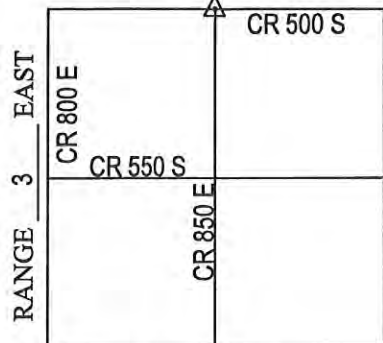


# CORNERSTONE RECORD BOOK

## SITE MAP

SECTION 20

TOWNSHIP 26 NORTH



OFFICE OF THE CASS COUNTY SURVEYOR, LOGANSPORT, INDIANA

CORNER DESCRIPTION: NW CORNER NE 1/4 SEC. 20, TWP-26-N, RNG-3-E (O-21)

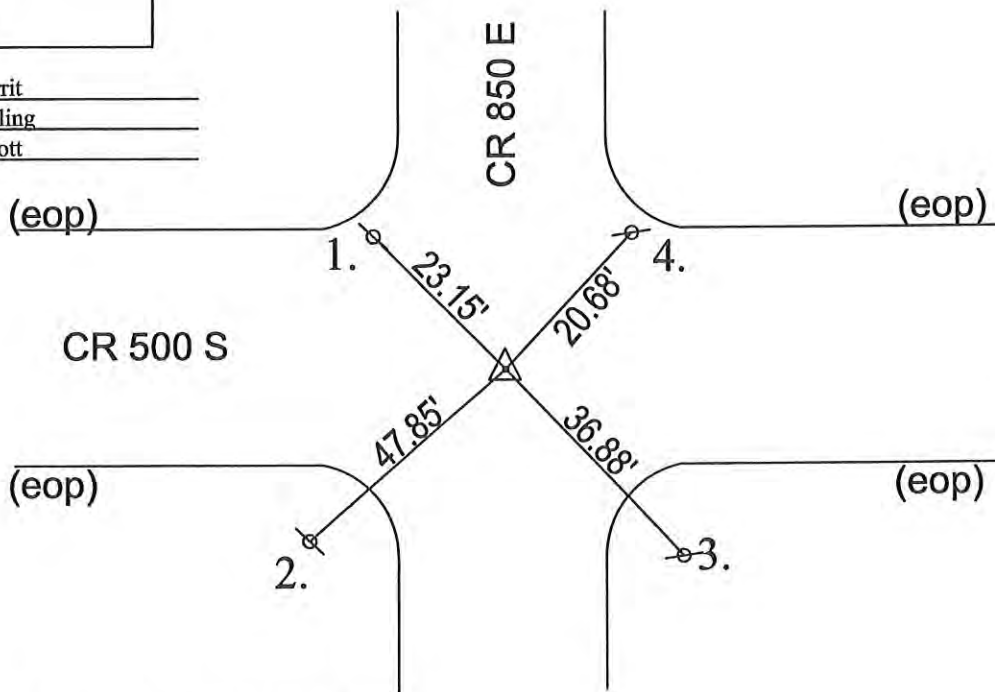
DATE RECOVERED: MAY 14, 2009

CORNER RECOVERED BY: RANDALL MILLER

**SURVEYOR'S REPORT:**

ON MAY 14, 2009, A RAILROAD SPIKE WAS FOUND AT THE SURFACE OF THE ROAD. THE RAILROAD SPIKE WAS SET AND REFERENCED BY DAVID ABSHER ON OCTOBER 15, 1990. THE REFERENCE BY ABSHER INDICATED THE CORNER WAS NOT EXCAVATED AND THE SPIKE WAS SET AT THE "INTERSECTION OF R/W SPLITS. NO OTHER DOCUMENTS WERE FOUND OR PROVIDED TO RANDALL MILLER AND ASSOCIATES INDICATING THE CORNER WAS EVER EXCAVATED. THE RAILROAD SPIKE WAS REMOVED AND A 3"x3"x36" HOLE WAS EXCAVATED AND PROBED BY RANDALL MILLER AND ASSOCIATES, INC., WHERE NO STONE WAS FOUND. ON SEPTEMBER 4, 2009, THE RAILROAD SPIKE WAS RESET FLUSH WITH THE ROAD SURFACE AT IT'S FOUND LOCATION.

Witnessed by: Chuck Sterrit  
Rob Spradling  
Willie Elliott



MONUMENT SET: RAILROAD SPIKE FOUND

- REFERENCES:
1. MAG NAIL SET NEAR NORTH EDGE OF PAVEMENT
  2. MAG NAIL SET IN NE FACE OF UTILITY POLE
  3. MAG NAIL SET IN NW FACE OF UTILITY POLE
  4. MAG NAIL SET NEAR NORTH EDGE OF PAVEMENT

**CERTIFICATION:**

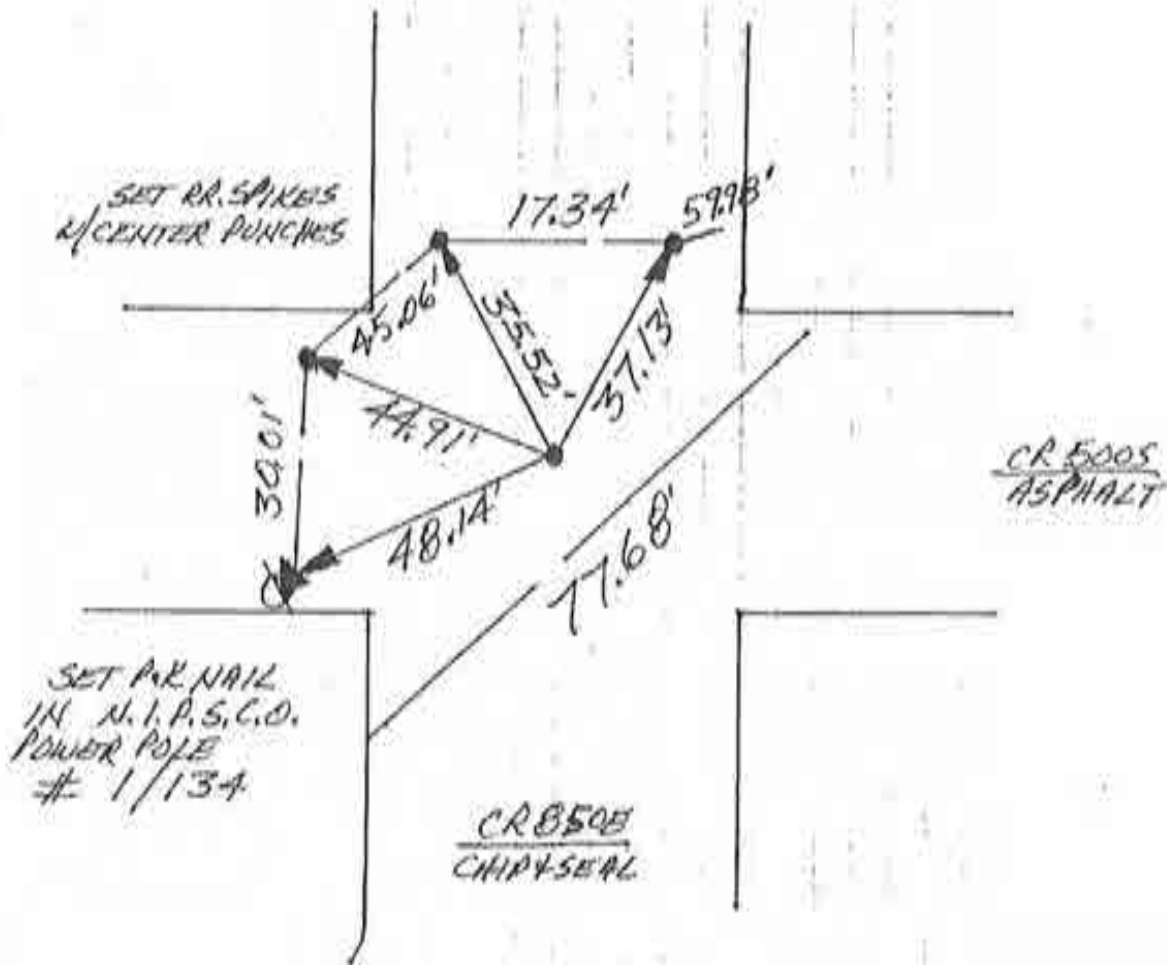
I, THE UNDERSIGNED, RANDALL MILLER, A LAND SURVEYOR REGISTERED IN THE STATE OF INDIANA UNDER I.C. 25-31, DO HEREBY CERTIFY THAT I HAVE RECOVERED THE CORNER HEREON SHOWN AND DESCRIBED.

*Randall Miller*  
 RANDALL D. MILLER  
 R.L.S. #880001



N  
NO SCALE

1. MON 15 OCT 90 DLA RLS 0537 P. MAYER P.  
FOUND NO METAL SOUNDING; SET REFS.  
SET RR SPIKE W/ CENTER PUNCH @ INTERSECTION  
OF R/W SPITS. NO CO. HAN. DIG IN ASPHALT.



SOUTH 1/4 COR. SEC. 17  
(T26N-R3E)

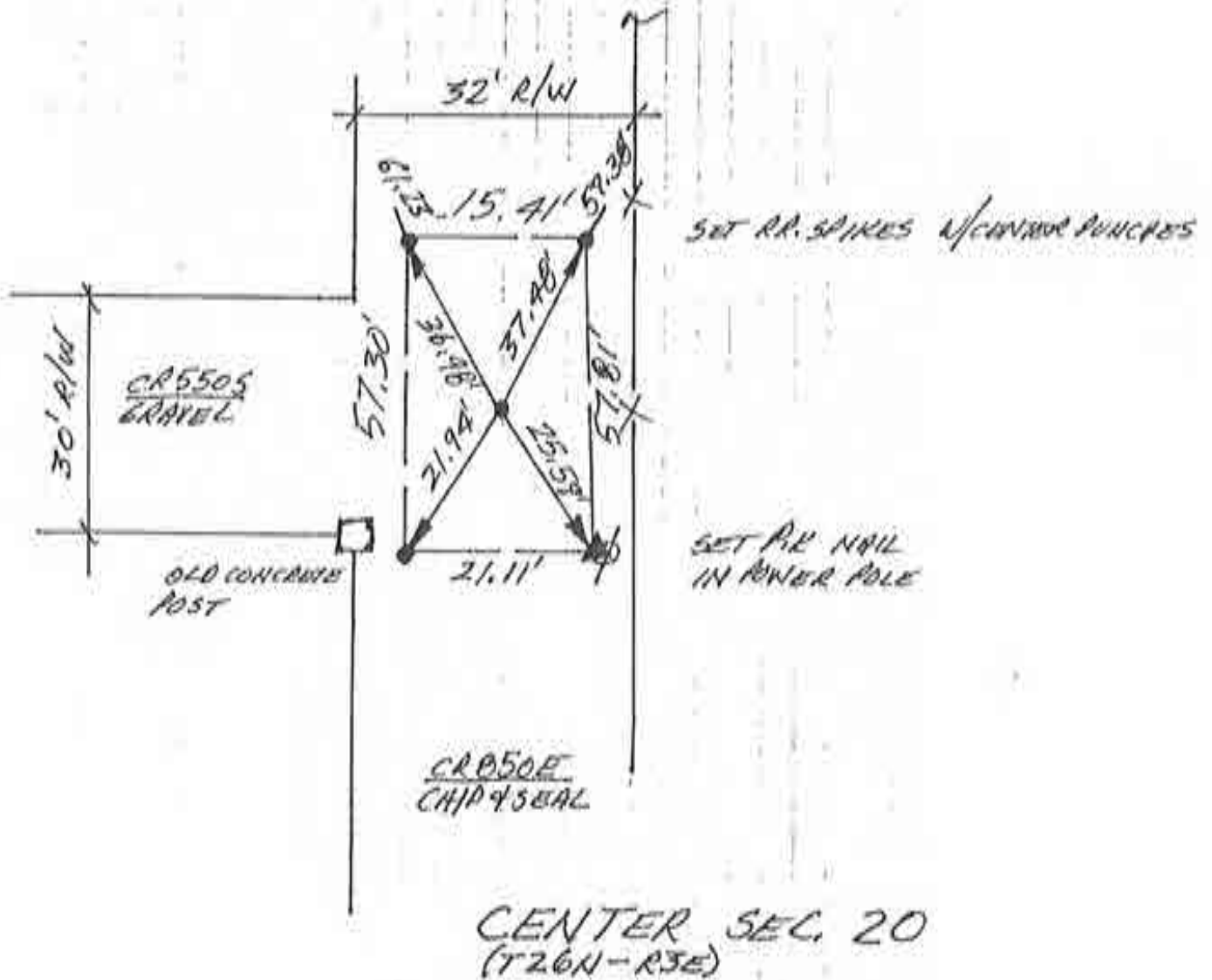
85

~~F-8~~

Corner O-21 2009 Project

N  
NO SCALE

1. MON. 19 NOV '90 DIA RLS 0537 P. MAYER P;  
 FOUND NO METAL SOUNDING; SET RR. SPIKE  
 W/CENTER PUNCH @ INTERSECTION OF R/W SPLITS.  
 SET REFS; NO TIFIN DIG.



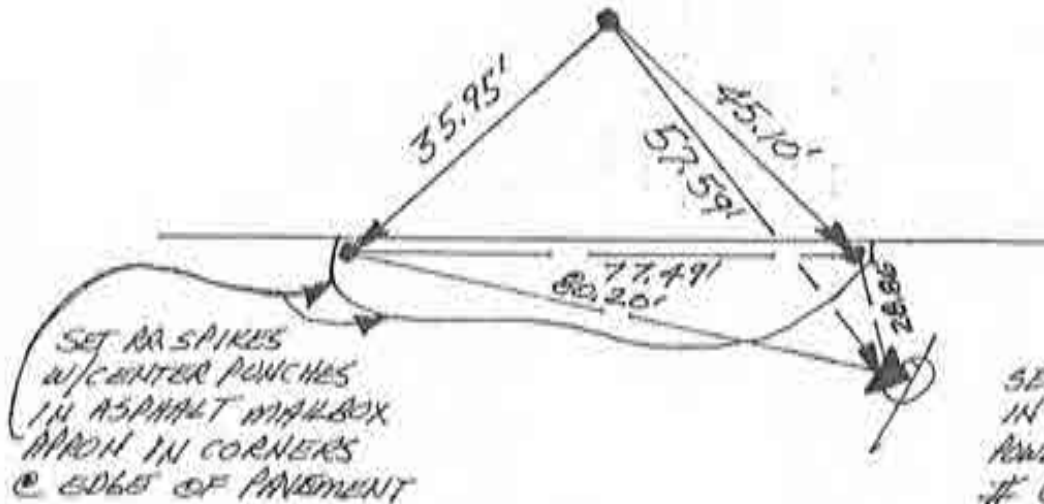


N  
↑  
NO SCALE

1. FRI 12 OCT '90 DLA RLS 0537, P. MANER &  
FOUND STRONG, ISOLATED MAGNETIC SOUNDING  
@ FIELD DIVISION TO NORTH (VERIFIED BY AIR PHOTO  
& PLAT) + 2" R/W SPLIT. SET RR. SPIKE w/ CENTER  
PUNCH @ SOUNDING; SET REF'S. NO NAIL IN ST. HAY.



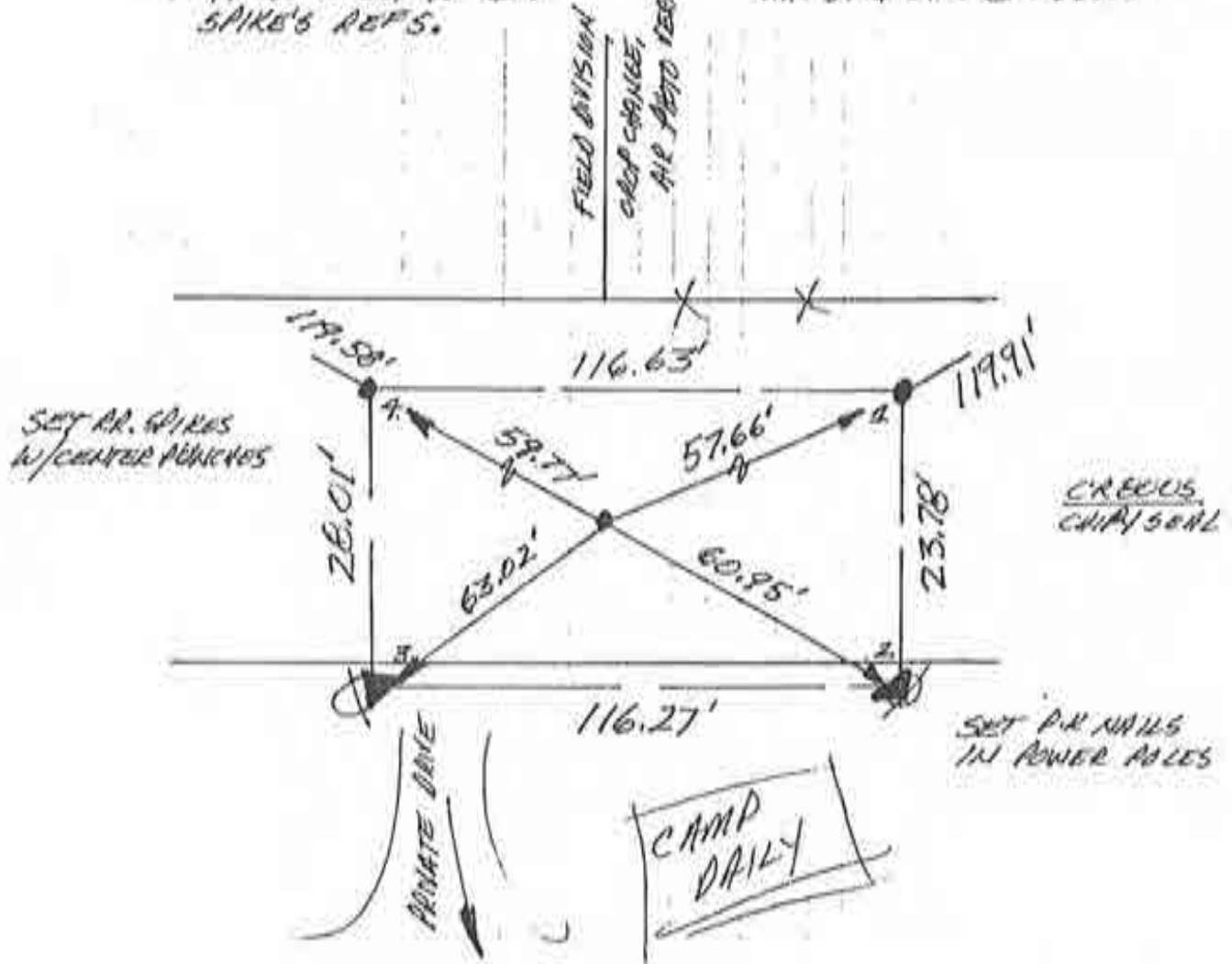
ST. HAY. 21B  
ASPHALT



SOUTH 1/4 COR. SEC. 29  
(T26N-R3E)

N  
↑  
NO SCALE

1. THURS. 27 SEPT '90 OLA RLS 0537 P. MAYER ♂.  
FOUND STRONG METAL SOUNDING @ FIELD DIVISION  
+ RW SPLIT. SET REFS. WILL DIG. SOUNDING'S  
REF'S → 1. = 57.66' 2. = 60.95' 3. = 63.02'  
4. = 59.77'. SOUNDING IS 3' WEST OF 5.264'  
WHEELLED SPIT. FIELD DIVISIONS OBTSCURED/DESTROYED
2. SAT 29 SEPT '90 DIG W/P. MAYER ♂. SOUNDING WAS  
A RR. SPIKE IMMEDIATELY UNDER PAVEMENT. DUG 4.5' X  
4' X 3' DEEP HOLE & FOUND NO POST NO PIT NO STONE.  
WILL REPLACE STONE. FOUND SPIKE WAS NOT CENTER ALIGNED.  
RR. S. N.C.P. @ FOUND
3. THURS. 11 OCT '90 SET  
SPIKE'S REFS.



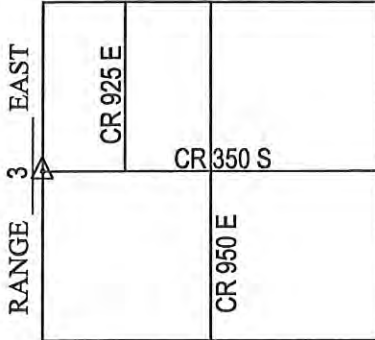
SOUTH 1/4 COR. SEC. 32  
(T26N-R3E)

# CORNERSTONE RECORD BOOK

## SITE MAP

SECTION 9

TOWNSHIP 26 NORTH



OFFICE OF THE CASS COUNTY SURVEYOR, LOGANSPORT, INDIANA

CORNER DESCRIPTION: NW CORNER SW 1/4 SEC. 9, TWP-26-N, RNG-3-E (Q-15)

DATE RECOVERED: MAY 13, 2009

CORNER RECOVERED BY: RANDALL MILLER

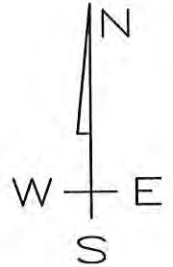
### SURVEYOR'S REPORT:

ON MAY 13, 2009, NO MONUMENTATION WAS FOUND AT OR BELOW THE SURFACE OF THE ROAD. NO DOCUMENTS WERE FOUND OR PROVIDED TO RANDALL MILLER AND ASSOCIATES, INC. INDICATING THE CORNER WAS EVER EXCAVATED. A 3'x3'x2.5' HOLE WAS EXCAVATED AND PROBED INTO NATURAL CLAY BY RANDALL MILLER AND ASSOCIATES, INC., WHERE NO STONE WAS FOUND. THE CORNER LOCATION NEEDS TO BE DETERMINED PER THE BUREAU OF LAND MANAGEMENT RULES AND MONUMENTED.

Witnessed by: Chuck Sterrit

Rob Spradling

Willie Elliott



MONUMENT SET: NO STONE FOUND

- REFERENCES:
1. \_\_\_\_\_
  2. \_\_\_\_\_
  3. \_\_\_\_\_
  4. \_\_\_\_\_

### CERTIFICATION:

I, THE UNDERSIGNED, RANDALL MILLER, A LAND SURVEYOR REGISTERED IN THE STATE OF INDIANA UNDER I.C. 25-31, DO HEREBY CERTIFY THAT I HAVE RECOVERED THE CORNER HEREON SHOWN AND DESCRIBED.

*Randall Miller*  
RANDALL D. MILLER  
R.L.S. #880001

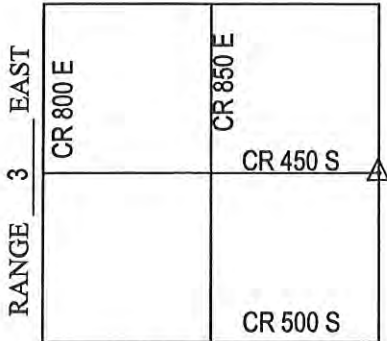


# CORNERSTONE RECORD BOOK

## SITE MAP

SECTION 17

TOWNSHIP 26 NORTH



OFFICE OF THE CASS COUNTY SURVEYOR, LOGANSPORT, INDIANA

CORNER DESCRIPTION: NE CORNER SE 1/4 SEC. 17, TWP-26-N, RNG-3-E (Q-19)

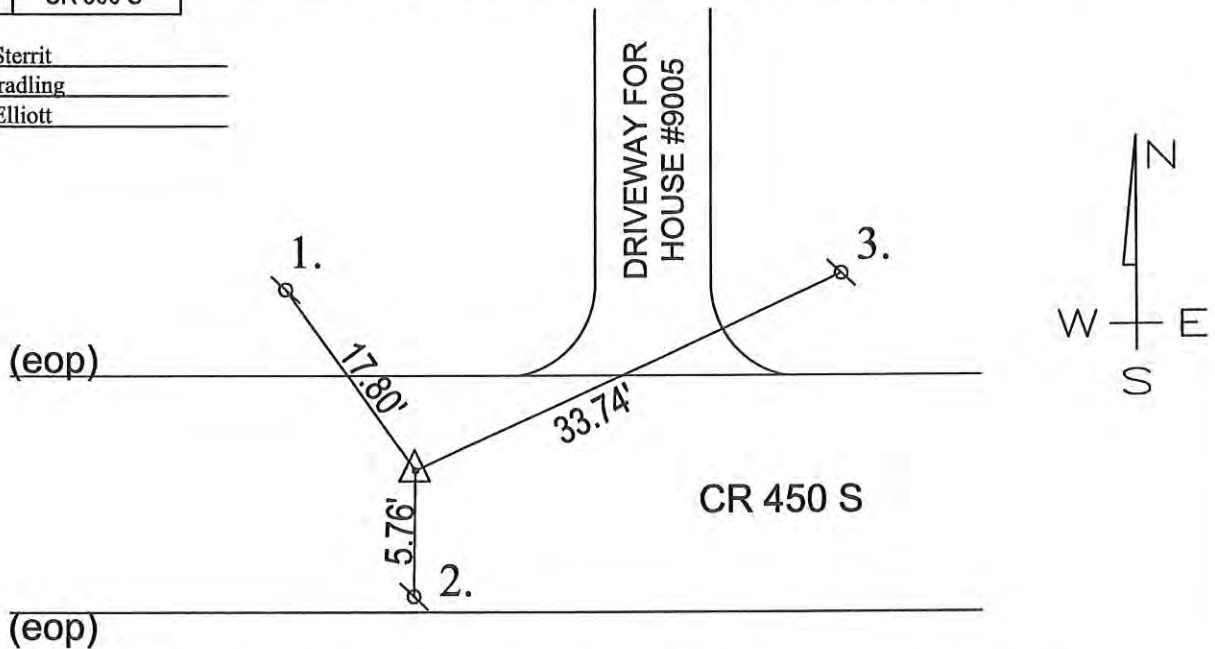
DATE RECOVERED: MAY 13, 2009

CORNER RECOVERED BY: RANDALL MILLER

**SURVEYOR'S REPORT:**

ON MAY 13, 2009, A RAILROAD SPIKE WAS FOUND AT THE SURFACE OF THE ROAD. NO DOCUMENTS WERE FOUND OR PROVIDED TO RANDALL MILLER AND ASSOCIATES, INC. INDICATING THE CORNER WAS EVER EXCAVATED. THE RAILROAD SPIKE WAS REMOVED AND A 3"x3"x18" HOLE WAS EXCAVATED BY RANDALL MILLER AND ASSOCIATES, INC., WHERE A 3"x8" RECTANGULAR SHAPED STONE WAS FOUND APPROXIMATELY 18 INCHES BELOW THE ROAD SURFACE WITH HIGH POINT INTACT. THE STONE APPEARED TO HAVE BEEN PREVIOUSLY UNCOVERED, DUE TO THE EVIDENCE OF ORANGE PAINT. ON SEPTEMBER 4, 2009, A 5/8" DIAMETER IRON REBAR WITH A PLASTIC CAP STAMPED RMA FIRM #0074 WAS SET FLUSH WITH THE ROAD SURFACE OVER THE HIGH POINT OF THE STONE. THE RAILROAD SPIKE WAS NOT RESET, SINCE IT'S LOCATION MATCHED REFERENCE MEASUREMENTS TO THE STONE.

Witnessed by: Chuck Sterrit  
Rob Spradling  
Willie Elliott




MONUMENT SET: 5/8" DIA. IRON REBAR CAPPED RMA FIRM #0074 SET OVER HIGH POINT OF STONE

- REFERENCES:
1. PK NAIL FOUND IN SOUTH SIDE OF UTILITY POLE
  2. MAG NAIL SET NEAR SOUTH EDGE OF PAVEMENT
  3. MAG NAIL SET IN SOUTH SIDE OF 8" X 8" WOOD CORNER POST
  4. \_\_\_\_\_

**CERTIFICATION:**

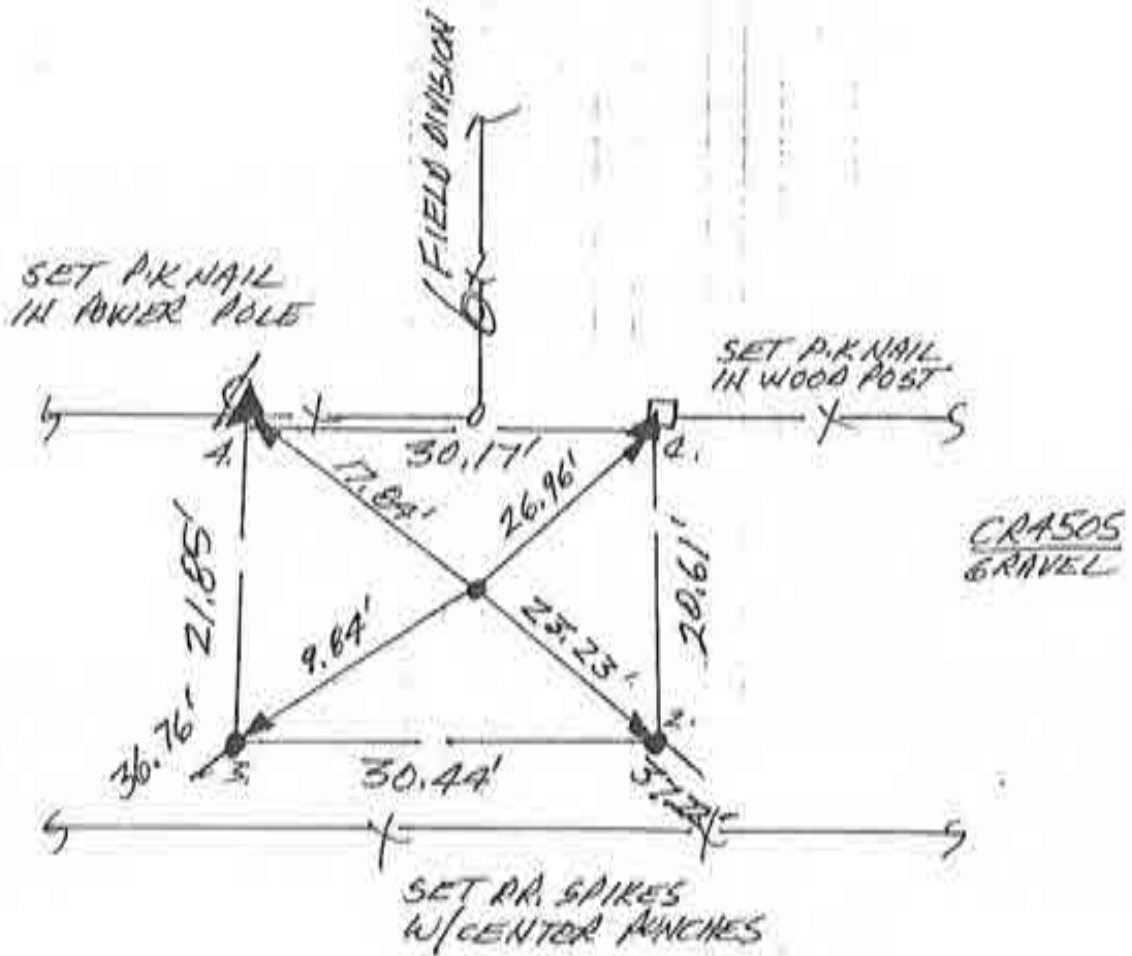
I, THE UNDERSIGNED, RANDALL MILLER, A LAND SURVEYOR REGISTERED IN THE STATE OF INDIANA UNDER I.C. 25-31, DO HEREBY CERTIFY THAT I HAVE RECOVERED THE CORNER HEREON SHOWN AND DESCRIBED.

*Randall Miller*  
 RANDALL D. MILLER  
 R.L.S. #880001



N  
NO SCALE

1. WED 26 SEPT '90 ALA RLS 0537, P. MAHER @, FOUND NO METAL SOUNDING; SET REFS, WILL DIG.
2. SUN 30 SEPT '90 DIB W/ P.M. @; FOUND SMALL STONE SLAB STANDING ON EDGE @ 2 1.5' DEEP. STONE IS 3" @ 4" THICK & 1' WIDE X 1.5' TALL W/ NO VISIBLE MARKINGS; REF'D TOP POINT, 3. = 9.84' 14. = 17.84'
3. THURS. 11 OCT '90 SET P.R.S. W/ C.P. @ STONE'S REF'S.



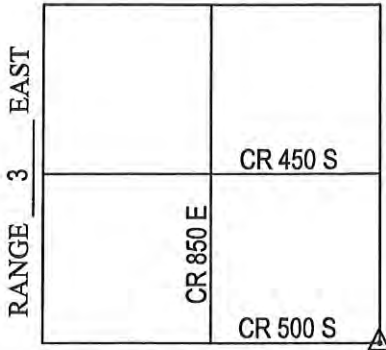
WEST 1/4 COR. SEC. 16  
(T26N-R3E)

# CORNERSTONE RECORD BOOK

## SITE MAP

SECTION 17

TOWNSHIP 26 NORTH



Witnessed by: Chuck Sterrit  
Rob Spradling  
Willie Elliott

OFFICE OF THE CASS COUNTY SURVEYOR, LOGANSPORT, INDIANA

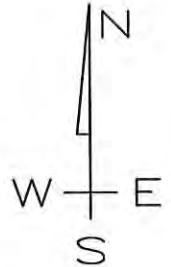
CORNER DESCRIPTION: SE CORNER SE 1/4 SEC. 17, TWP-26-N, RNG-3-E (Q-21)

DATE RECOVERED: MAY 13, 2009

CORNER RECOVERED BY: RANDALL MILLER

### SURVEYOR'S REPORT:

ON MAY 13, 2009, NO MONUMENTATION WAS FOUND AT OR BELOW THE SURFACE OF THE ROAD. A LARGE CULVERT PIPE CROSSES THE ROAD AT THE APPARENT LOCATION OF THE CORNER, THEREFORE, THIS CORNER WAS NOT EXCAVATED. THE CORNER LOCATION NEEDS TO BE DETERMINED PER THE BUREAU OF LAND MANAGEMENT RULES AND MONUMENTED.



MONUMENT SET: CORNER NOT EXCAVATED DUE TO CULVERT PIPE CROSSING ROAD

REFERENCES: 1. \_\_\_\_\_  
2. \_\_\_\_\_  
3. \_\_\_\_\_  
4. \_\_\_\_\_

### CERTIFICATION:

I, THE UNDERSIGNED, RANDALL MILLER, A LAND SURVEYOR REGISTERED IN THE STATE OF INDIANA UNDER I.C. 25-31, DO HEREBY CERTIFY THAT I HAVE RECOVERED THE CORNER HEREON SHOWN AND DESCRIBED.

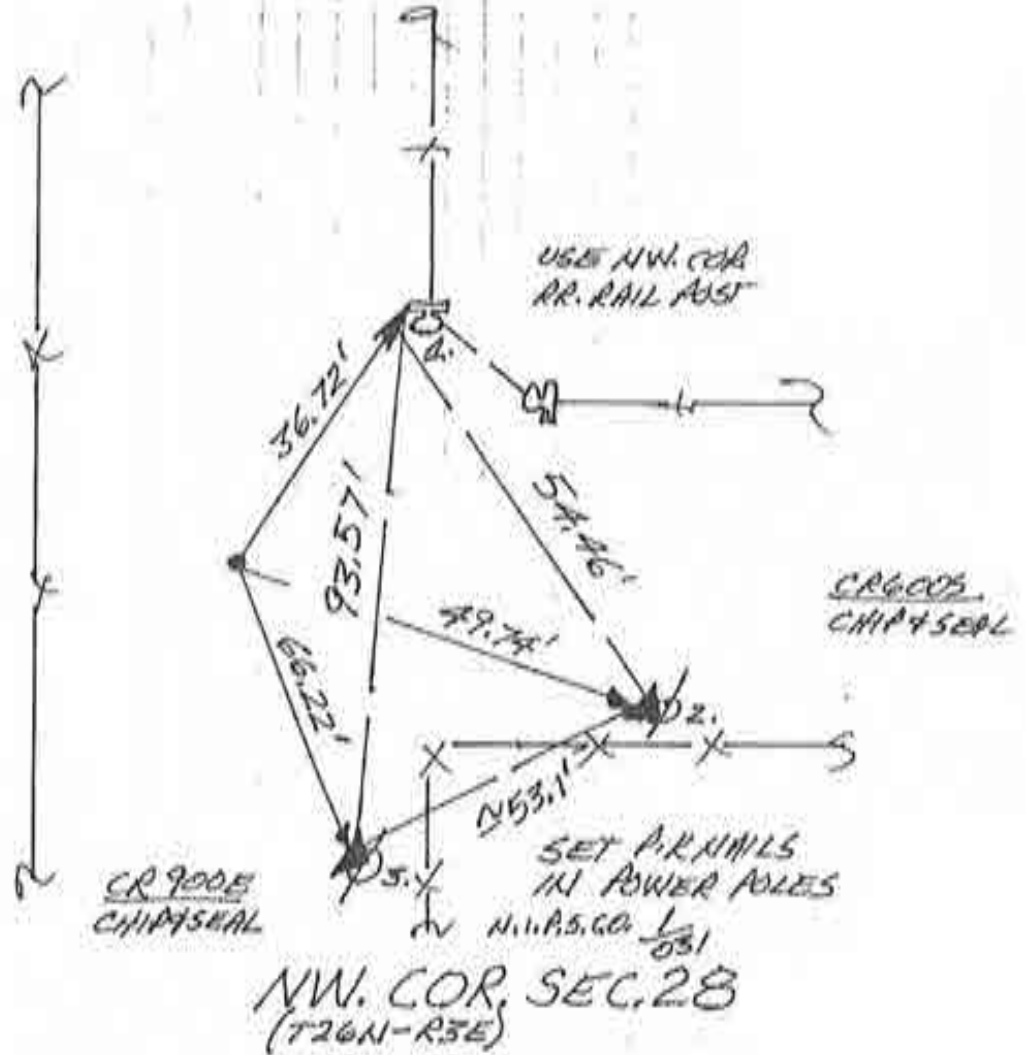
*Randall Miller*  
RANDALL D. MILLER  
R.L.S. #880001





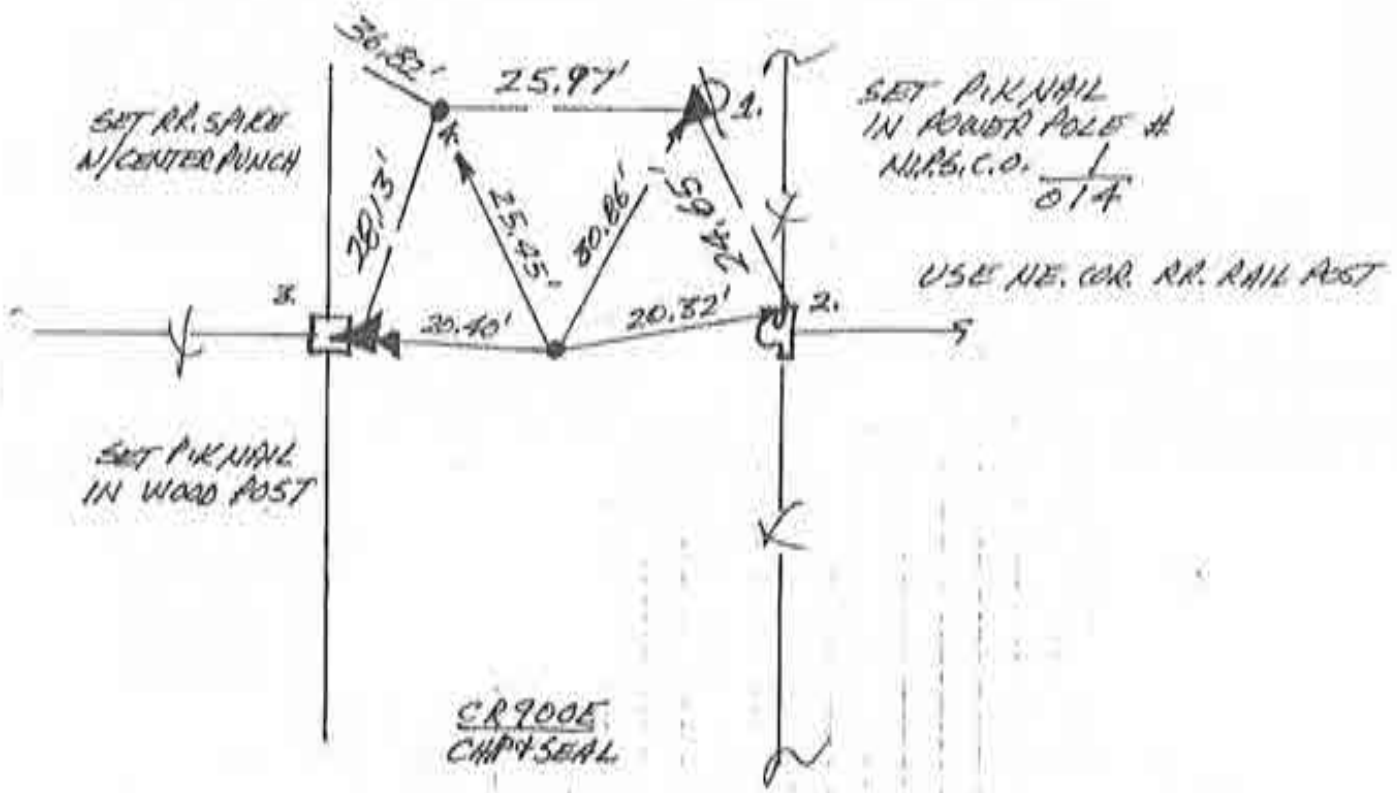
N  
 ↑  
NO SCALE

1. THURS. 27 SEPT '90 DIA RLS 0537 P. MAYER φ.  
 FOUND RR SPIKE (φ SET CENTER PUNCH) @ INTERSECTION;  
 SET REFS; WILL DIG. FOUND SPIKE'S REFS →  
 1. = 36.72' 12. = 49.74' 13. = 66.22'
2. SAT 29 SEPT '90 DIG w/ P. MAYER φ; 0064' x 3.5' x 4' DEEP  
 HOLE φ FOUND NO POST NO PIT, NO STONE, LOW GROUND  
 φ ADJACENT DRAINAGE WORK MAY HAVE AFFECTED  
 MONUMENT. WILL REPLACE SPIKE.
3. THURS. 11 OCT '90 SET RR. S. w/ C.P. @ FOUND SPIKE'S REFS.  
 ROAD NOT PATCHED YET.



N  
↑  
NO SCALE

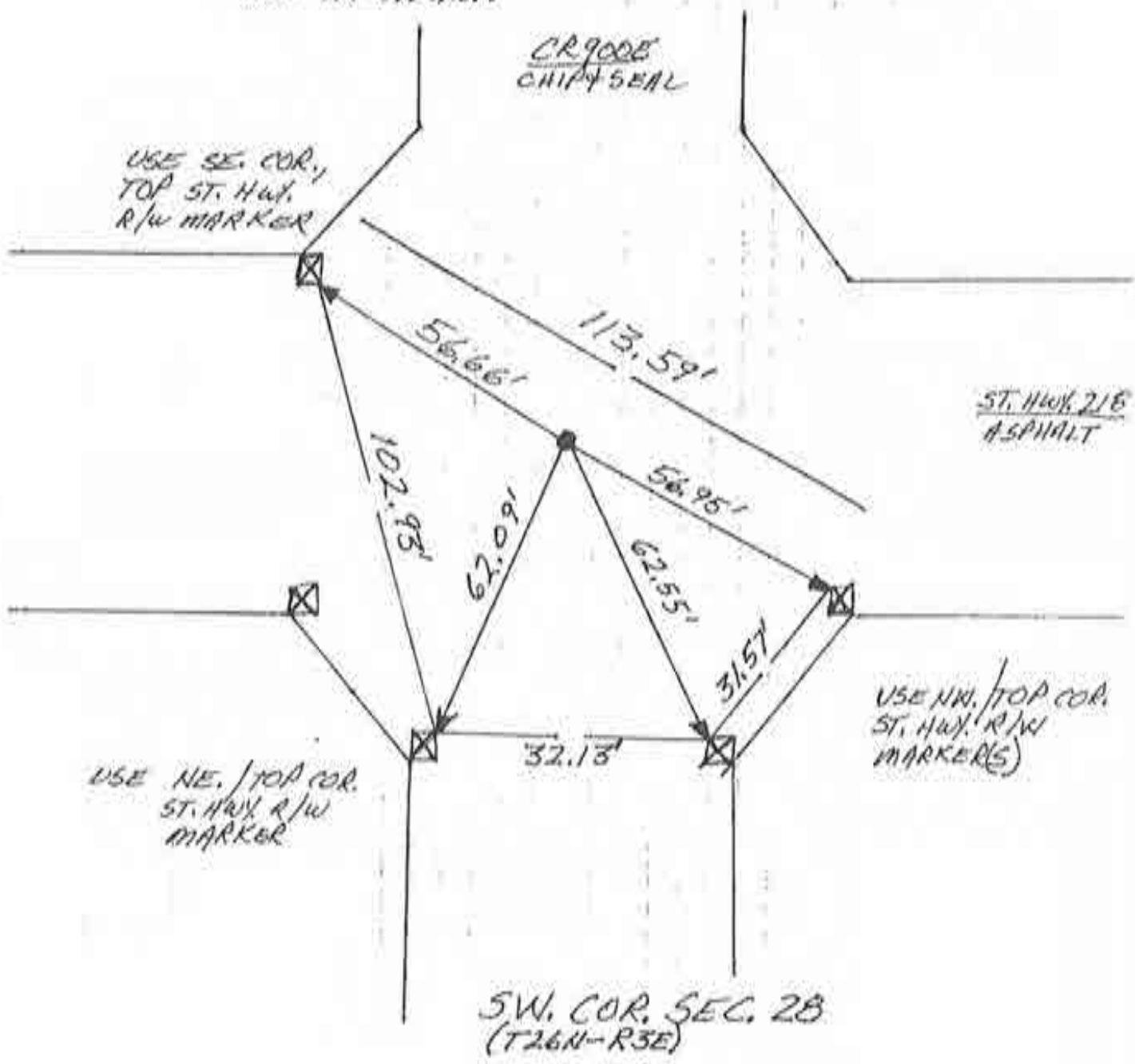
1. THURS, 27 SEPT '90 DLA RLS 0537, P. MAYER & J. FOUND STRONG METAL SOUNDING. SET REFS. WILL D161 SOUNDING'S REFS → 1. = 30.86'; 2. = 20.32'; 3. = 20.40'; 4. = 25.45'
2. SAT 29 SEPT '90 D161 W/ P. MAYER & J. FOUND LARGE ANGULAR STONE c. 1.5' DEEP, STONE HAS NO VISIBLE MARKINGS W/ POINT UP → REFS = 1 = 30.35'; 4 = 25.02'. STONE IS c. 2' TALL X 1.5' X 1'.
3. THURS 11 OCT '90 SET R.R.S. W/C.P.C. SOUNDING'S REFS (FOUND STONE'S) TO SATISFY NON-DESCRIPT STONE. ROAD NOT PATCHED YET.



WEST 1/4 COR. SEC. 28  
(T26N - R3E)

N  
NO SCALE

1. FRI, 12 OCT '90 DIA R15 0537 P. MATHE D.  
FOUND STRONG, ISOLATED METAL SOUNDING  
IN INTERSECTION. SET REF6; SET CR. SPIKE  
W/ CENTER PUNCH @ LOCALIZED SOUNDING ( HIT  
METAL BELOW + SET SHORTENED SPIKE). NO  
DIB IN ST. HWY.

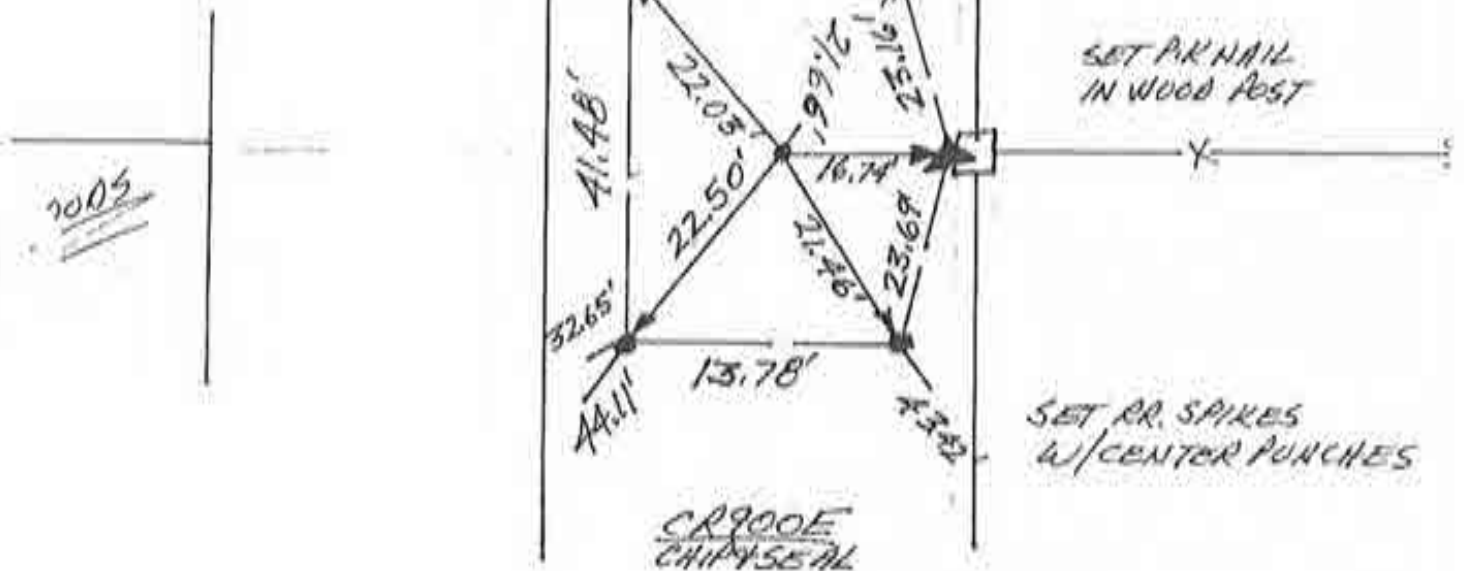


75

~~G-12~~

N  
↑  
NO SCALE

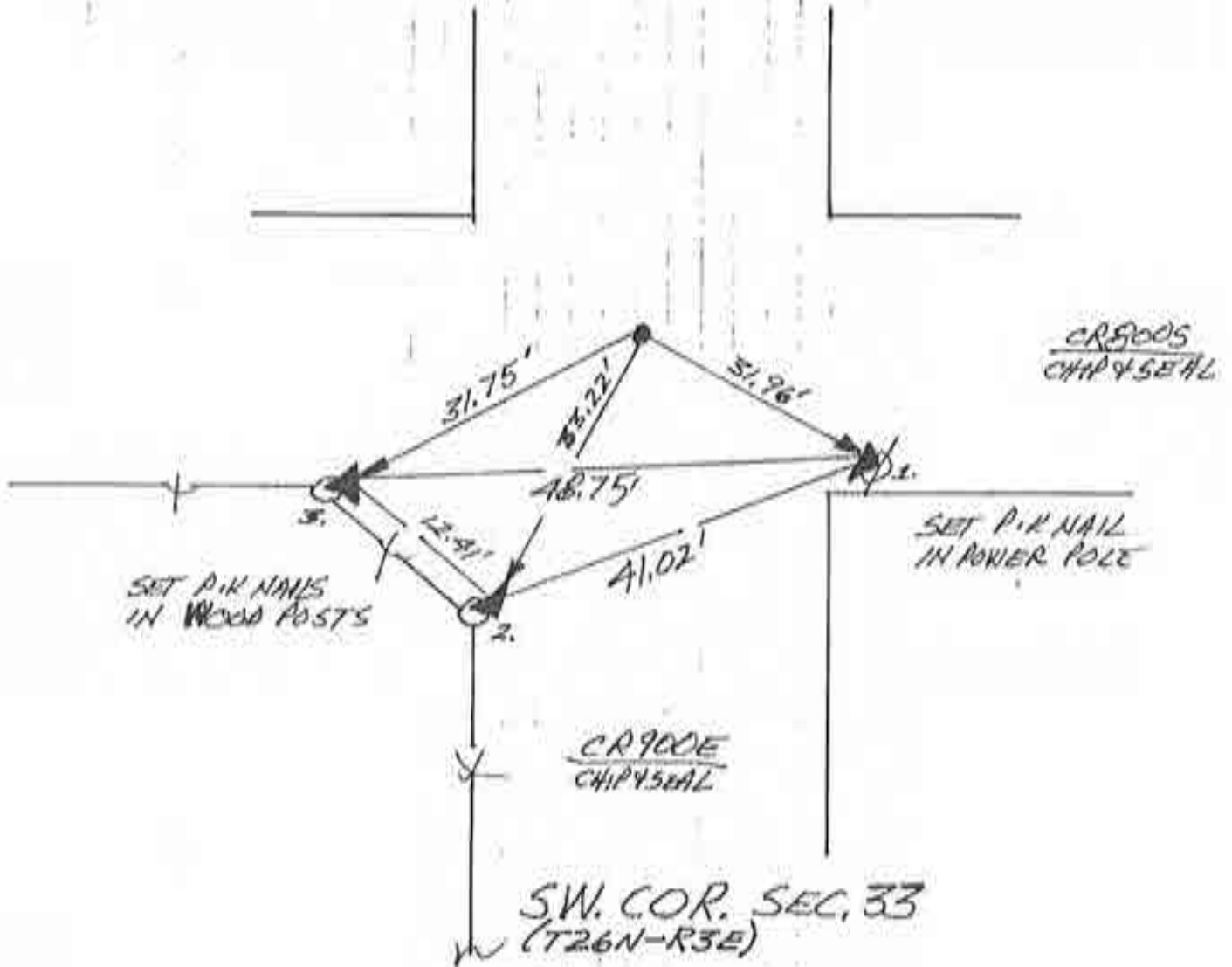
1. THURS. 27 SEPT '90 DLA RLS 0537 P. MAYER & FOUND NO METAL SOUNDING, SET REFS, WILL DIG.
2. SAT 29 SEPT '90 DWB W/P. MAYER & FOUND TRIANGULAR STONE W/ POINT UP & NO VISIBLE MARKINGS. STONE IS  $\approx 2'$  TALL X  $1.5'$  @ BASE; STONE WAS JUST UNDER PAVEMENT - WE LOWERED AFTER REF 'G.  $\approx 1.5'$ . REF 'D. TOP & MGS OF POINT. STONE WAS  $\approx$  IN LINE N/FENCE TO EAST @ @ R/W SPLIT.
3. THURS. 11 OCT '90 SET RR. S. W/C.P. & STONE'S REFS. ROAD NOT PATCHED YET.



WEST 1/4 COR. SEC. 33  
(T26N-R3E)

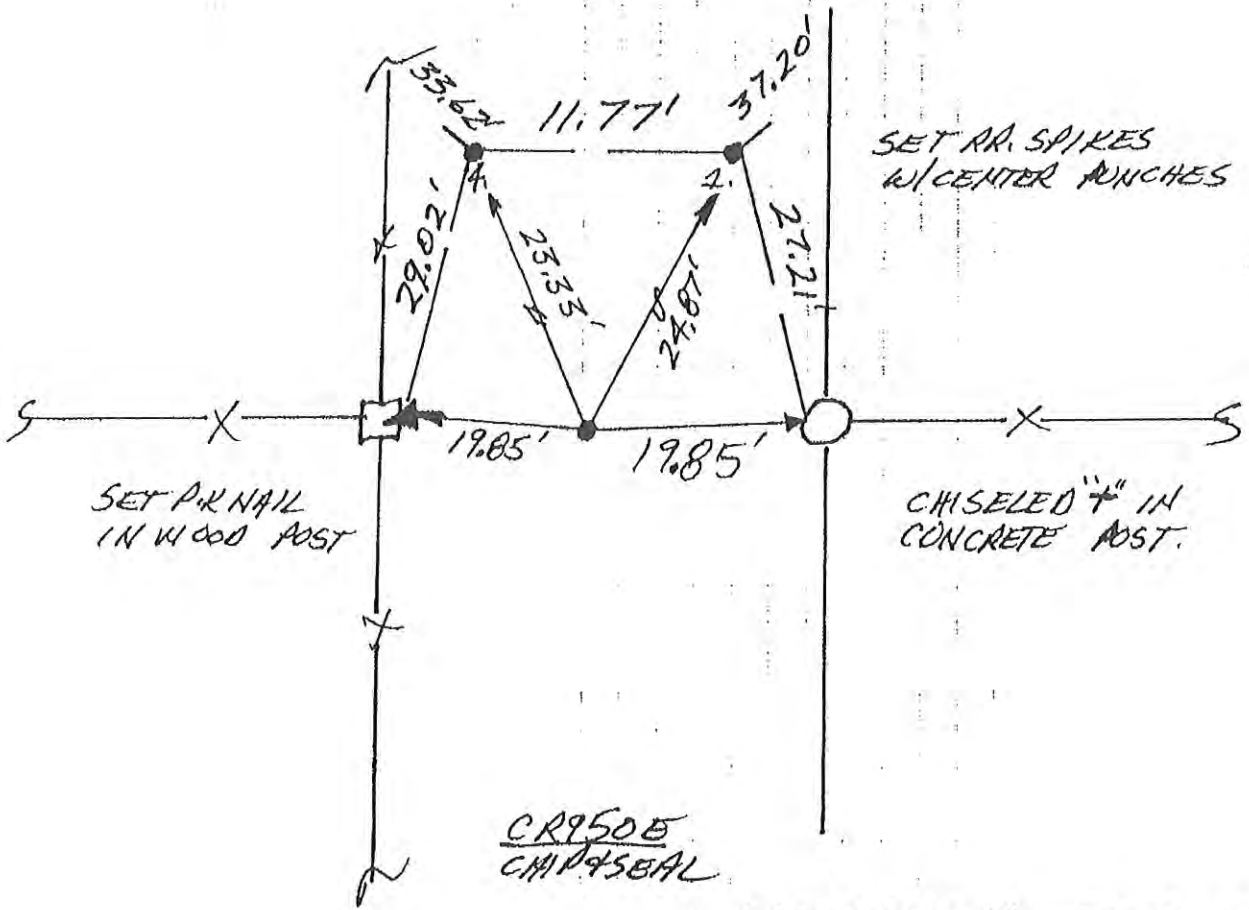
N  
↑  
NO SCALE

1. THURS. 27 SEPT '90 DLA RLS 0537 P. MAHER & FOUND STRONG METAL SOUNDING @ DEPRESSION IN PAVEMENT @ INTERSECTION. SET REFS. WILL DIG. SOUNDING'S REFS → 1. = 31.96', 2. = 33.22', 3. = 31.75'.
2. SAT 21 SEPT '90 DIG W/ P. MAHER & DUG 3' X 4' X 3' DEEP HOLE & FOUND NO POST, NO PIT, NO STONE, NOR DID WE FIND THE SOUNDING DEVICE. EVENTHOUGH IT DEFINITELY WAS THERE, WILL SET RR. SPIKE W/ CENTER PUNCH @ SOUNDING'S REFS.
3. THURS. 11 OCT '90 SET RR.S. W/ C.P. @ SOUNDING'S REF. 6.



N  
 ↑  
NO SCALE

1. WED 26 SEPT '90 OLA RLS 0537, P. MAHER  $\phi$ .  
 FOUND NO METAL SOUNDING; SET REFS; WILL  
 DIG.
2. SUN 30 SEPT '90 DIG W/F, P.  $\phi$ ; FOUND TRIANGULAR STONE  
 REFS: 1 = 24.87' 'A' = 23.33'. STONE HAS  $\phi$ . 5' THIN EDGE  
 UP W/ CHISELED SECTION OUT OF MIDPOINT OF SAID  
 UPPER EDGE. STONE IS  $\approx$  1.5' TALL X 1' THICK @  $\approx$  1'  
 DEEP.  $\downarrow$  NO OTHER VISABLE MARKINGS.
3. THURS. 11 OCT '90 SET RR. S. W/C.P.C @ STONE'S REFS.  
 ROAD NOT PATCHED YET.



NORTH 1/4 COR. SEC. 16  
 (T26N-R3E)

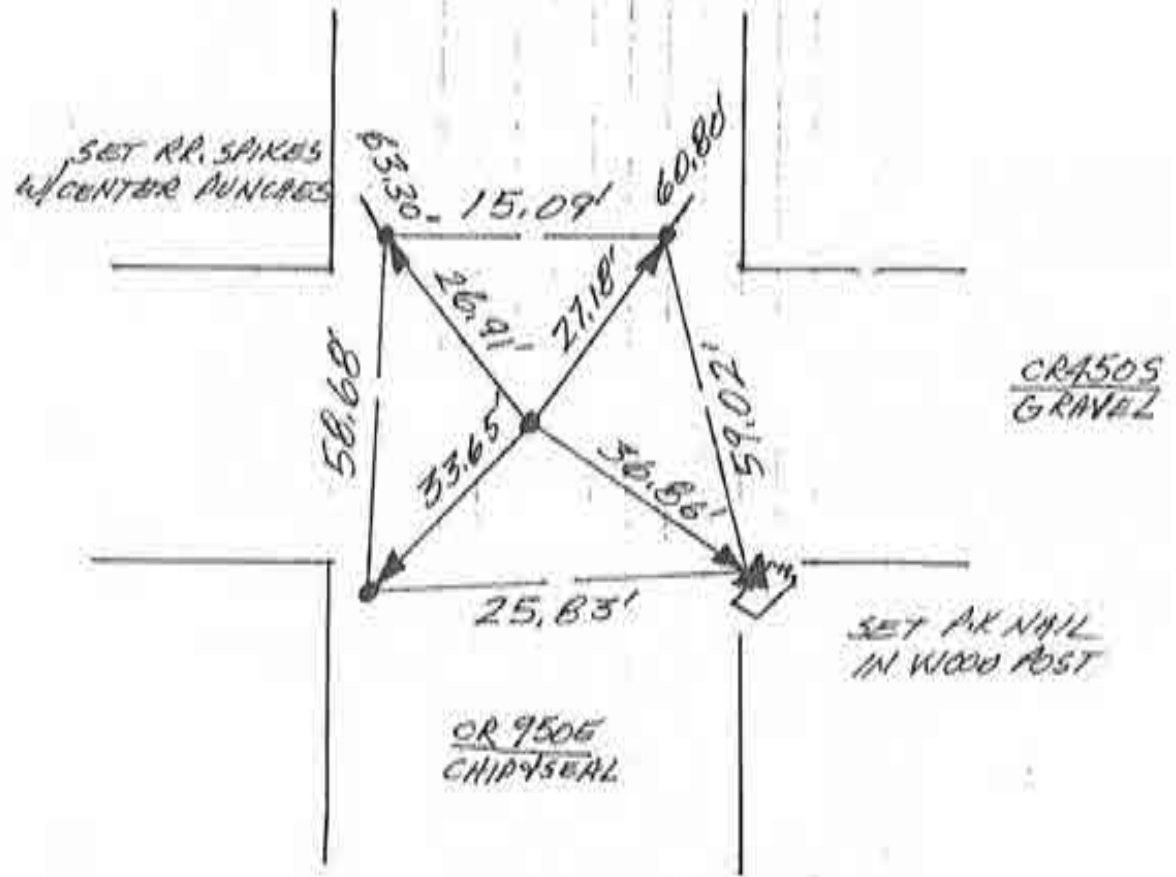
44

~~#6~~



N  
NO SCALE

1. MON. 19 NOV '90 OLA RLS 0537 P. MAVER of  
FOUNDRY RR SPIKE (4 SET CENTER PUNCH) IN INTERSECTION;  
SET RBFS; NO TIPIN DIB.



CENTER SEC. 16  
(T26N-R3E)

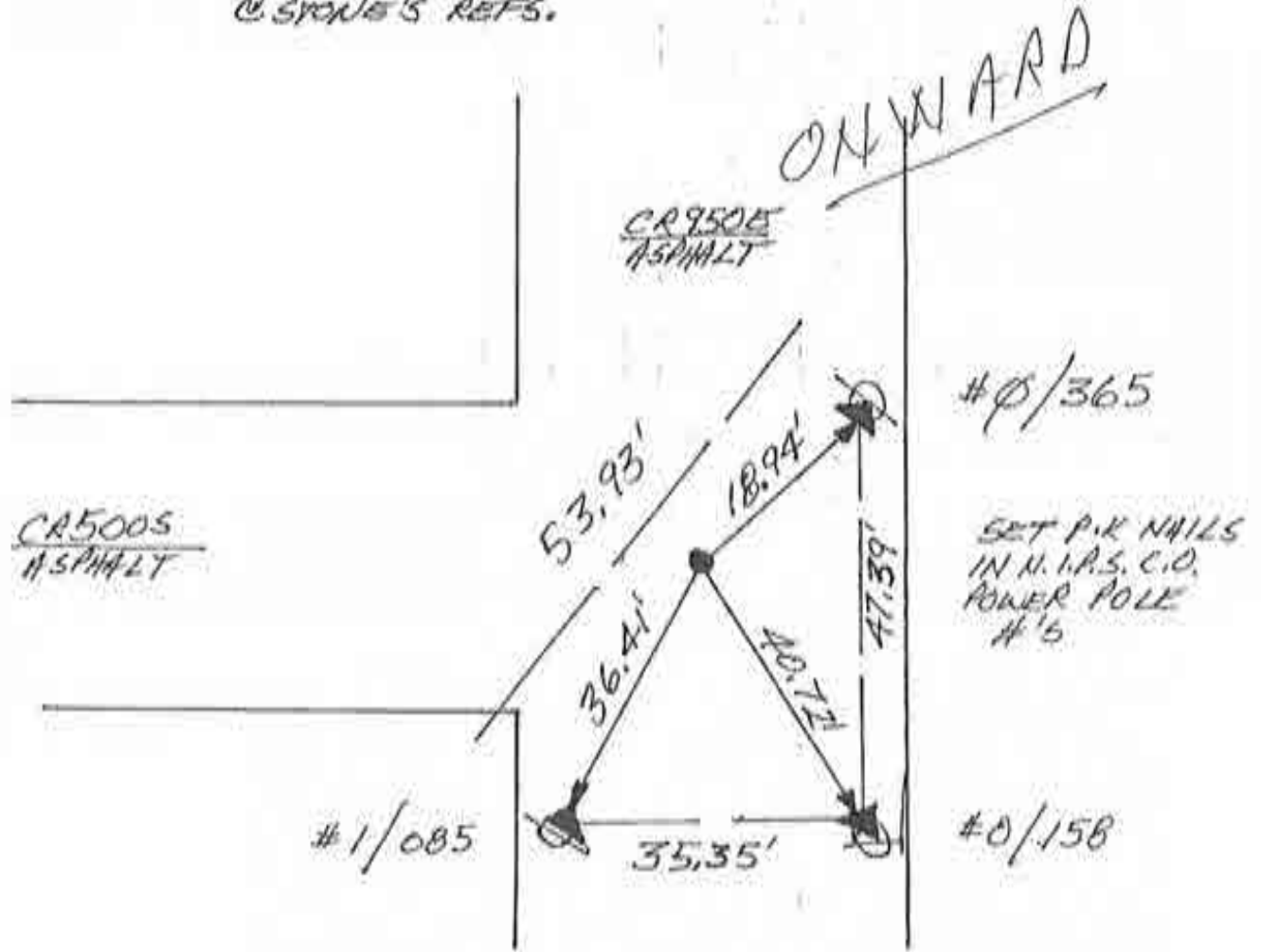
116

~~HE~~

Corner S-19 2009 Project

N  
↑  
NO SCALE

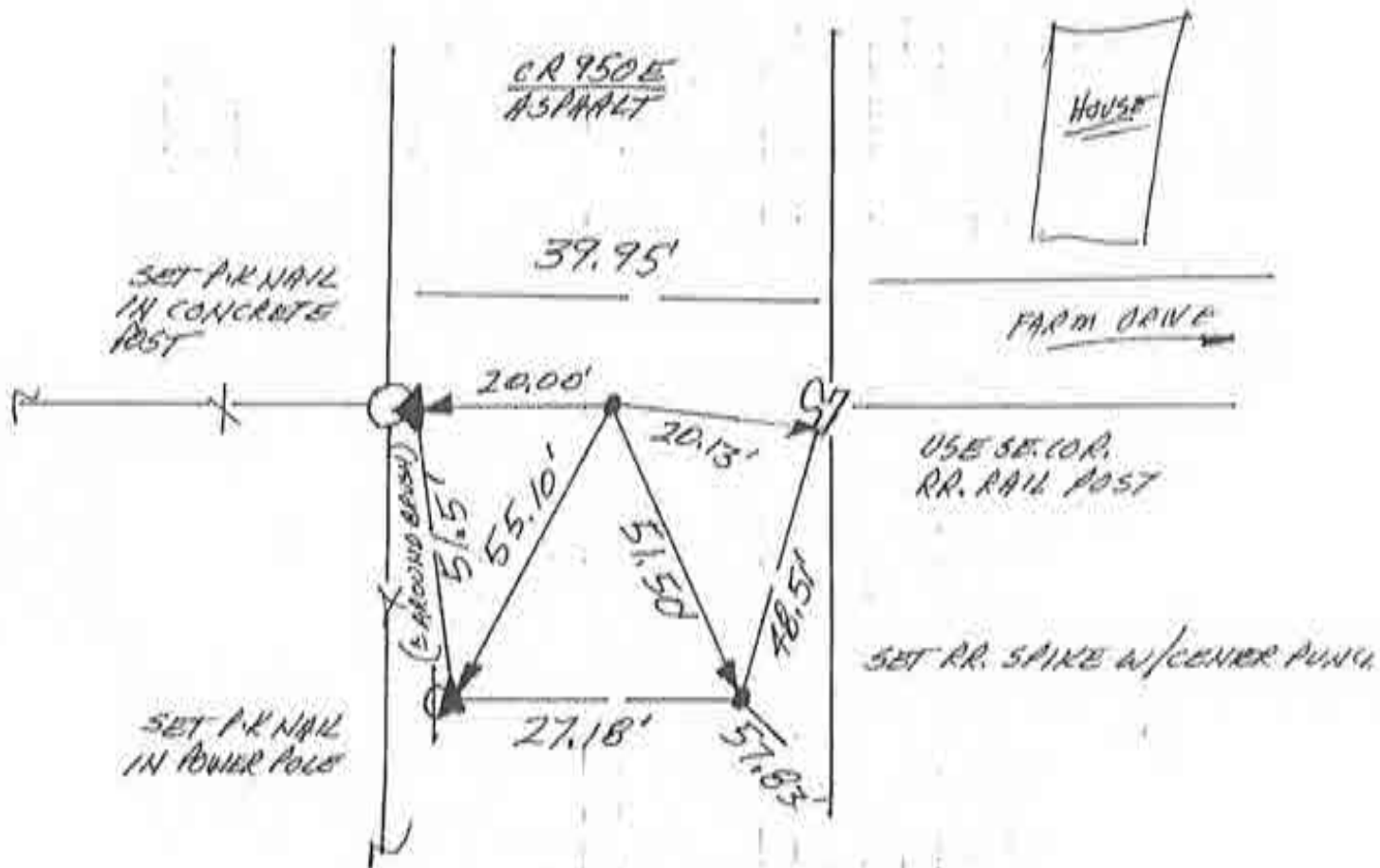
1. MON 15 OCT '90 ALA RLS 0537 P. MAHER  $\phi$ .  
FOUND STRONG METAL SOUNDING IN SMALL HOLE  
IN INTERSECTION. SET REFS. @  $\phi$ .45' DEEP  
FOUND TOP POINT OF LARGE STONE, & REF'D.  
AS SHOWN. WILL SET SPIKE AFTER ROAD PATCHED.  
BACKHOLE DIG IN ASPHALT WAS NOT PERMITTED.
2. MON. 12 AUG '91 SET RR. SPIKE W/ CENTER PUNCH  
@ STONE'S REFS.



NORTH 1/4 COR. SEC. 21  
(T26N-R3E)

N  
↑  
NO SCALE

1. MON. 17 NOV '90 WLA RLS 0537 P. MAJER  $\phi$ .  
FOUND NO METAL SOUNDING; SET RR. SPIKE  
W/CENTER PUNCH @ 40' R/W SPLIT + FIELD  
DIVISION; SET REFS; NO TYPIN OIB.



CENTER SEC. 21  
(T26N-R3E)

115

~~119~~

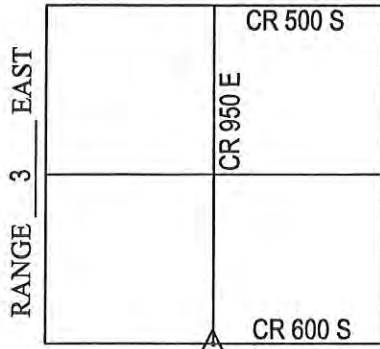
Corner S-23 2009 Project

# CORNERSTONE RECORD BOOK

## SITE MAP

SECTION 21

TOWNSHIP 26 NORTH



OFFICE OF THE CASS COUNTY SURVEYOR, LOGANSPORT, INDIANA

CORNER DESCRIPTION: SW CORNER SE 1/4 SEC. 21, TWP-26-N, RNG-3-E (S-25)

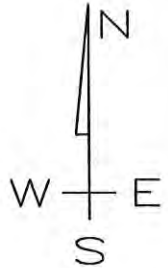
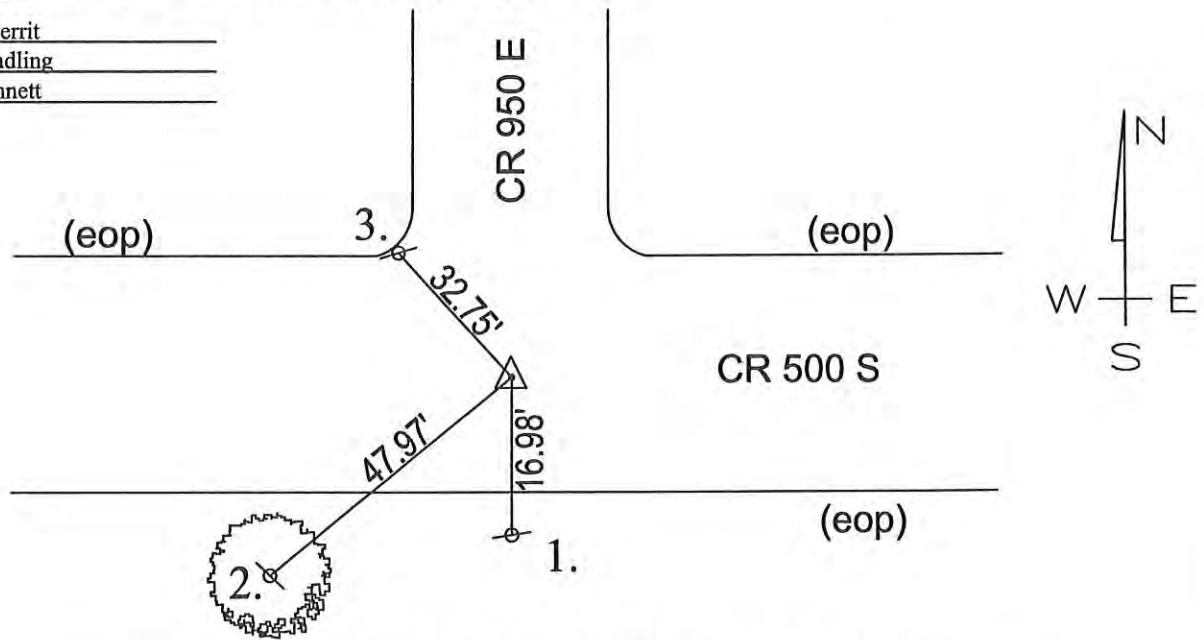
DATE RECOVERED: MAY 29, 2009

CORNER RECOVERED BY: RANDALL MILLER

**SURVEYOR'S REPORT:**

ON MAY 29, 2009, A RAILROAD SPIKE WAS FOUND AT THE SURFACE OF THE ROAD. THE RAILROAD SPIKE WAS FOUND AND REFERENCED BY DAVID ABSHER ON NOVEMBER 19, 1990 AND INDICATED THE CORNER WAS NOT EXCAVATED. NO OTHER DOCUMENTS WERE FOUND OR PROVIDED TO RANDALL MILLER AND ASSOCIATES, INC. INDICATING THE CORNER WAS EVER EXCAVATED. THE SPIKE WAS REMOVED AND A 4'x4'x12" HOLE WAS EXCAVATED BY RANDALL MILLER AND ASSOCIATES, INC., WHERE A 15"X8" STONE WAS FOUND APPROXIMATELY 12 INCHES BELOW THE ROAD SURFACE WITH NO ORIGINAL MARKINGS AND WITH HIGH POINT INTACT. ON SEPTEMBER 4, 2009, A 5/8 INCH DIAMETER IRON REBAR WITH A PLASTIC CAP STAMPED RMA FIRM #0074 WAS SET FLUSH WITH THE ROAD SURFACE OVER THE HIGH POINT OF THE STONE. THE RAILROAD SPIKE WAS NOT RESET, SINCE REFERENCE MEASUREMENTS MATCHED IT'S FOUND LOCATION.

Witnessed by: Chuck Sterrit  
Rob Spradling  
Brad Bennett




MONUMENT SET: 5/8" DIA. IRON REBAR CAPPED RMA FIRM #0074 SET OVER HIGH POINT OF STONE

- REFERENCES:
1. MAG NAIL SET 12" ABOVE GRADE IN NORTH SIDE OF UTILITY POLE #8521558 PSI 01
  2. MAG NAIL SET 12" ABOVE GRADE IN THE BASE OF AN 18" MAPLE TREE
  3. RAILROAD SPIKE SET NEAR NORTH EDGE OF PAVEMENT
  4. \_\_\_\_\_

**CERTIFICATION:**

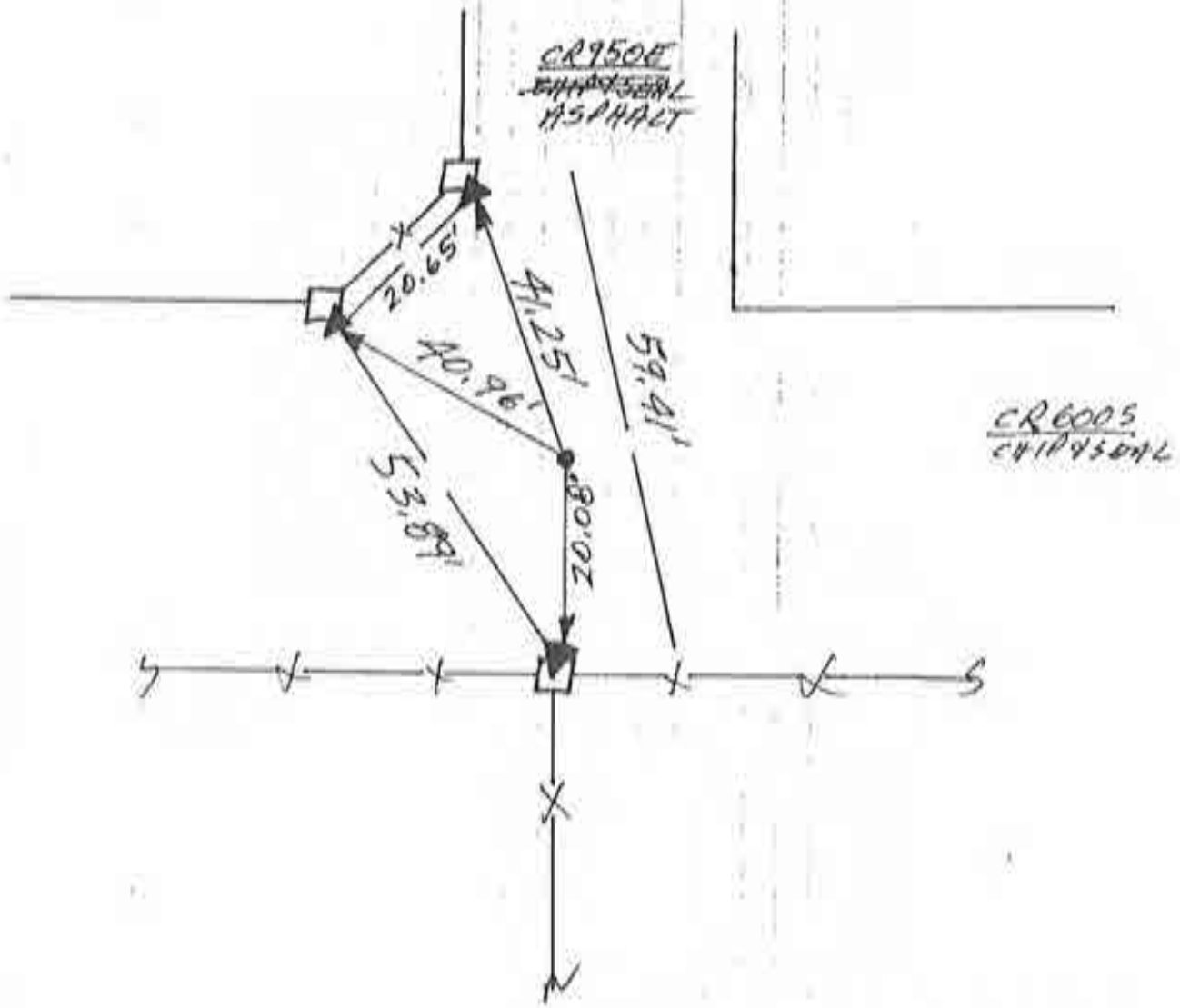
I, THE UNDERSIGNED, RANDALL MILLER, A LAND SURVEYOR REGISTERED IN THE STATE OF INDIANA UNDER I.C. 25-31, DO HEREBY CERTIFY THAT I HAVE RECOVERED THE CORNER HEREON SHOWN AND DESCRIBED.

*Randall Miller*  
 RANDALL D. MILLER  
 R.L.S. #880001



N  
NO SCALE

1. MON. 19 NOV '90 DLA RLS 0537 P. MAYER P;  
FOUND RR. SPIKE (& SET CENTER PUNCH) AT  
R/W SLIT + FIELD DIVISION SOUTH; SET REFS;  
NO CO. HWY DIB IN ASPHALT.

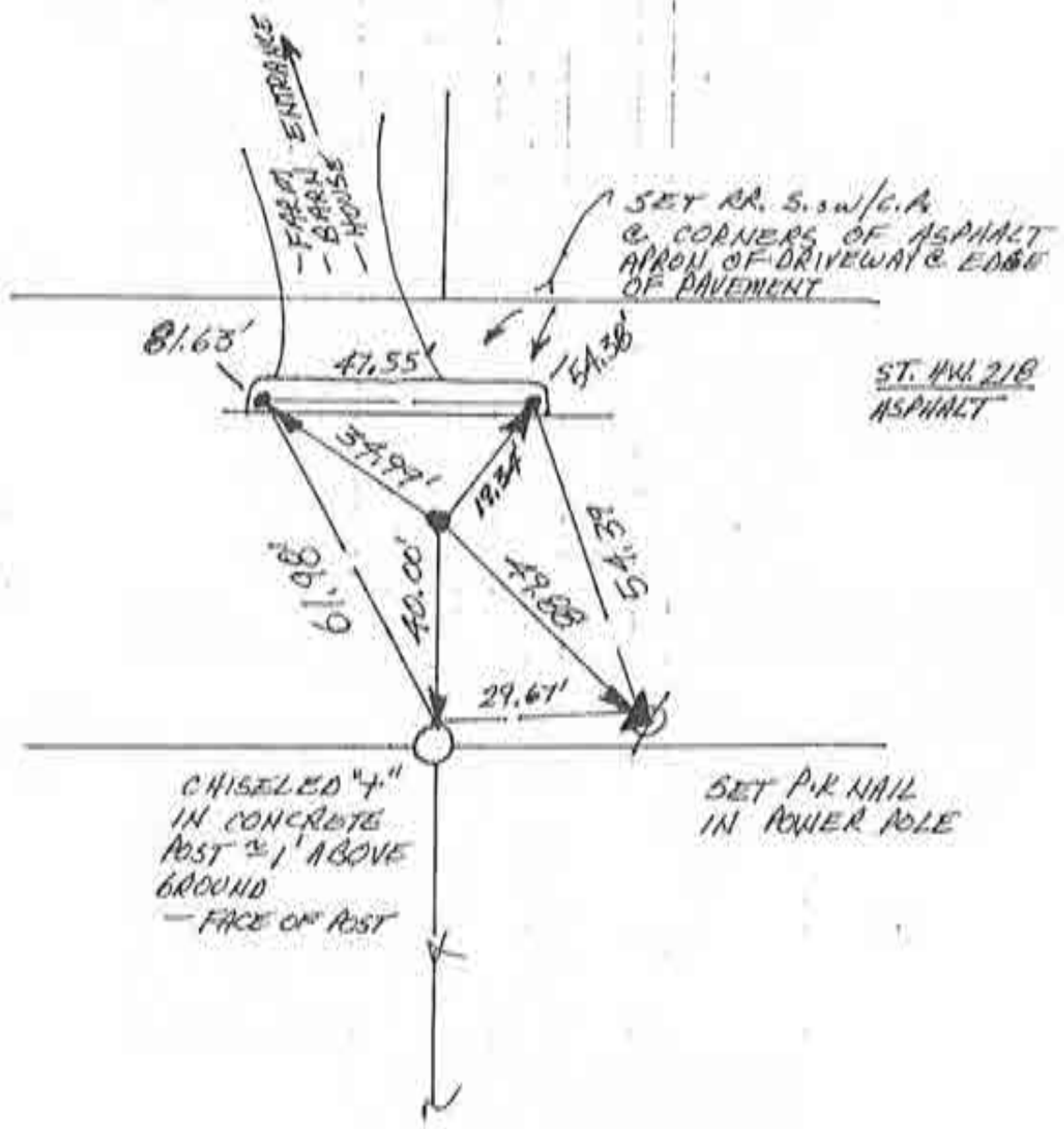


SOUTH 1/4 COR. SEC. 21  
(T26N-R5E)

~~110~~

N  
 ↑  
 NO SCALE

1. FRI. 12 OCT '90 DLA RLS 0537, A. MAHER &  
 FOUND NO METAL SOUNDING. SET REFS; SET  
 RR. SPIKE W/ CENTER PUNCH @ 80' R/W SPLIT  
 + FIELD DIVISIONS; NO DIG IN ST. HWY.



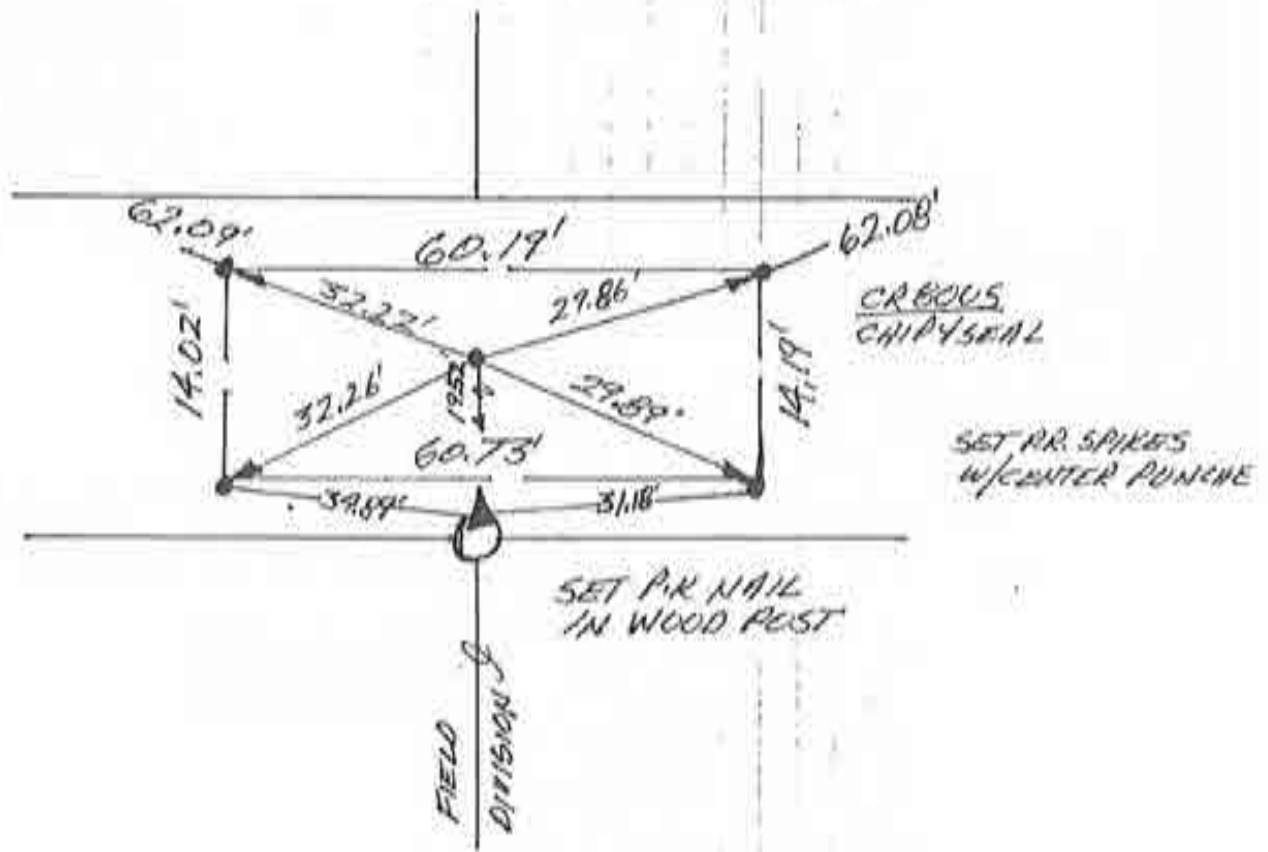
SOUTH 1/4 COR. SEC. 28  
 (T26N-R3E)

~~HEIR~~



N  
↑  
NO SCALE

1. THURS. 27 SEPT '90 DLA RLS 0537, A MAYER d. FOUND NO METAL SOUNDING; SET REFS; WILL DIG.
2. SAT 29 SEPT '90 DIG W/A MAYER d. DUG 4'x3'x3' DEEP HOLE @ R/W SPLIT + FIELD DIVISIONS & FOUND NO POST, NO PIT, NO STONE; WILL SPLIT R/W.
3. THURS 11 OCT '90 SET RR. S. W/C.P. @ 40' R/W SPLIT + FIELD DIVISION (TO SOUTH).



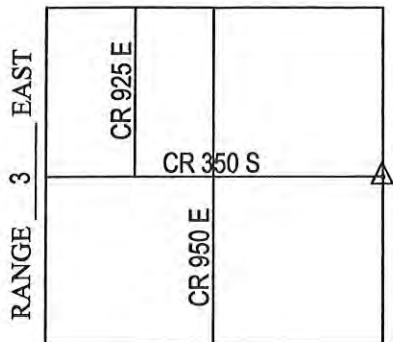
SOUTH 1/4 COR. SEC. 33  
(T26N-R3E)

**CORNERSTONE RECORD BOOK**

**SITE MAP**

SECTION 9

TOWNSHIP 26 NORTH



OFFICE OF THE CASS COUNTY SURVEYOR, LOGANSPOUT, INDIANA

CORNER DESCRIPTION: NE CORNER SE 1/4 SEC. 9, TWP-26-N, RNG-3-E (U-15)

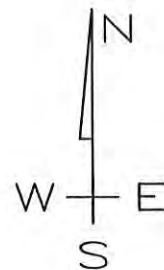
DATE RECOVERED: MAY 13, 2009

CORNER RECOVERED BY: RANDALL MILLER

**SURVEYOR'S REPORT:**

ON MAY 13, 2009, NO MONUMENTATION WAS FOUND AT THE SURFACE OF THE ROAD. NO DOCUMENTS WERE FOUND OR PROVIDED TO RANDALL MILLER AND ASSOCIATES, INC. INDICATING THE CORNER WAS EVER EXCAVATED. A 3' x 3' x 3' HOLE WAS EXCAVATED AND PROBED BY RANDALL MILLER AND ASSOCIATES, INC. WHERE NO STONE WAS FOUND. THE CORNER LOCATION NEEDS TO BE DETERMINED PER THE BUREAU OF LAND MANAGEMENT RULES AND MONUMENTED.

Witnessed by: Chuck Sterrit  
Rob Spradling  
Willie Elliott



MONUMENT SET: EXCAVATED - NO STONE FOUND

- REFERENCES:
1. \_\_\_\_\_
  2. \_\_\_\_\_
  3. \_\_\_\_\_
  4. \_\_\_\_\_

**CERTIFICATION:**

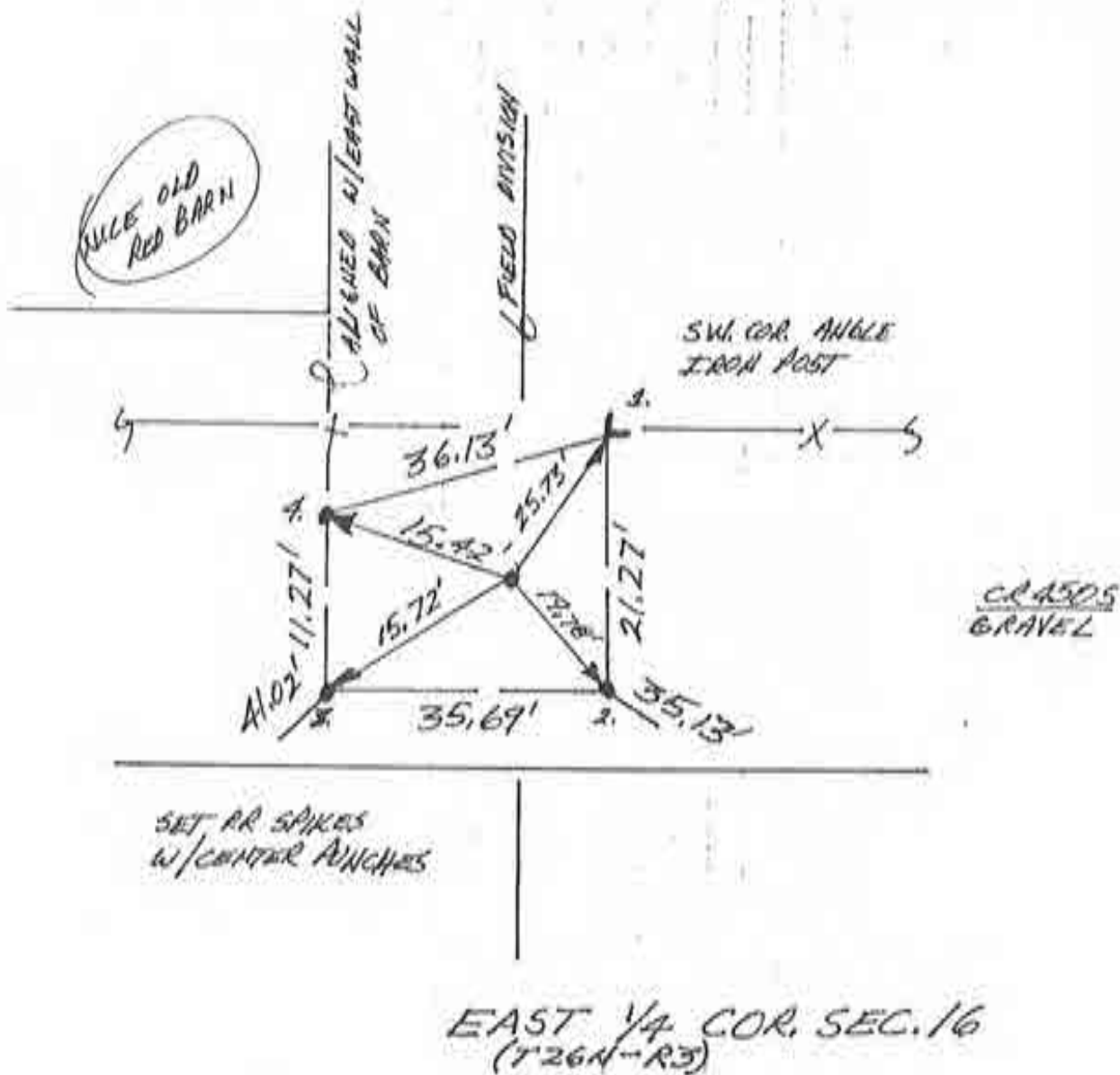
I, THE UNDERSIGNED, RANDALL MILLER, A LAND SURVEYOR REGISTERED IN THE STATE OF INDIANA UNDER I.C. 25-31, DO HEREBY CERTIFY THAT I HAVE RECOVERED THE CORNER HEREON SHOWN AND DESCRIBED.

*Randall Miller*  
RANDALL D. MILLER  
R.L.S. #880001



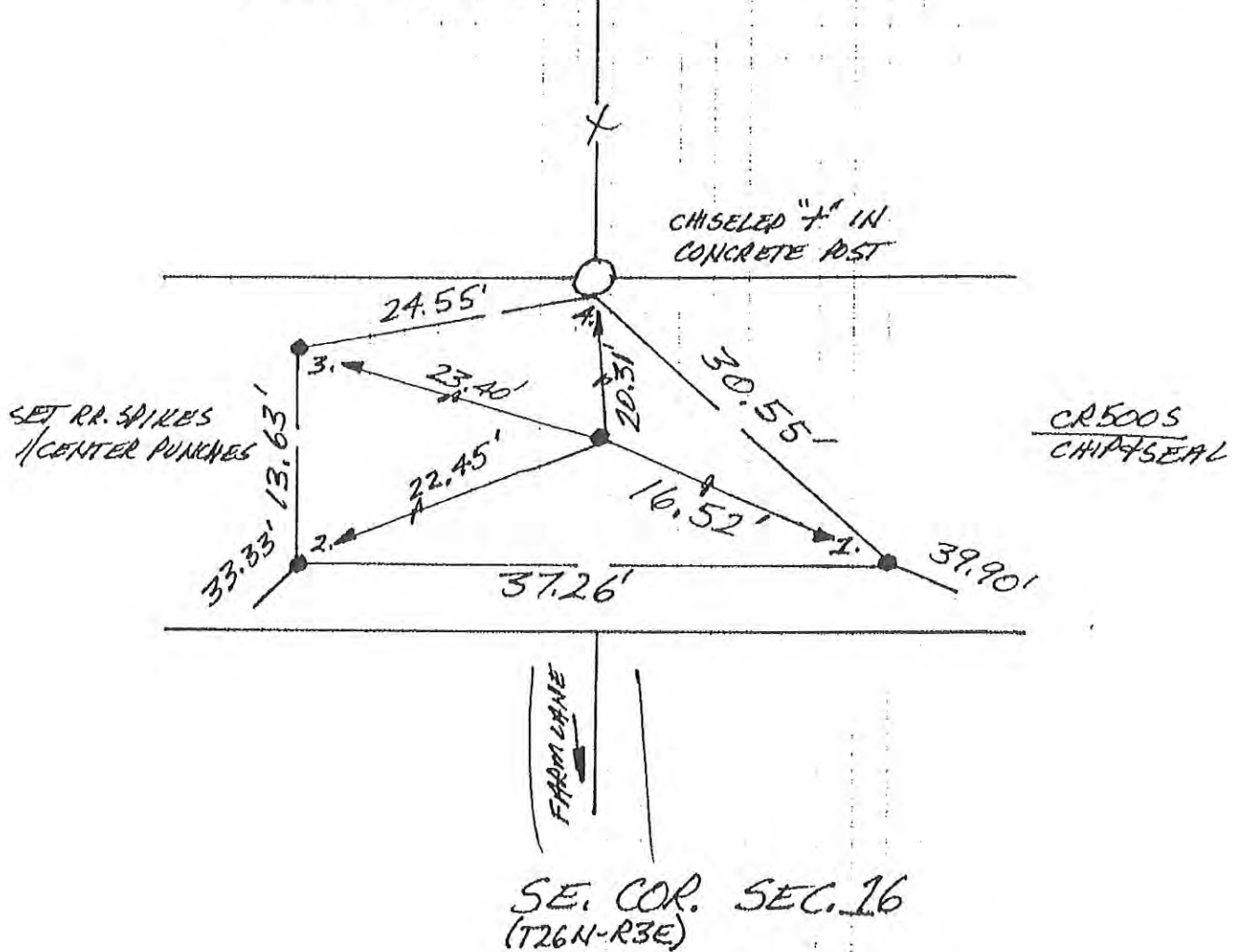
N  
↑  
NO SCALE

1. WED. 26 SEPT '90 OLA RLS 0537 P.M. HUR φ.  
FOUND RR SPIKE (4 SET CENTER ANCH). SET REFS.  
WILL DIG; FOUND SPIKE'S REFS → 1. = 24.31';  
2. = 18.91'; 3. = 17.10'; 4. = 16.23'.
2. SUN. 30 SEPT '90 DIG W/P.M. φ. @ 1.7' DEEP FOUND  
≈ 2' LONG X 0.5" THICK STONE W/ "4" CHASELED IN  
UPPER MOST POINT → 3. = 15.72'; 4. = 15.42'.  
WILL SET RR S. W/P.A. @ STONE'S REFS.
3. THURS. 11 OCT '90 SET RR S. W/C.A. @ STONE'S REFS.



N  
↑  
SCALE

1. WED. 26 SEPT '90 OLA RLS 0537 P.M. MAHER ♂.  
FOUND METAL SOUNDING ≈ 2' EAST OF SMALL DIB  
SITE @ R/W SPLIT + FIELD DIVISION. SET REFS.  
WILL DIB. SOUNDING'S REFS ⇒ 1. = 16.38' ; 2. = 22.76' ;  
3. = 23.54' ; 4. = 20.02'
2. SUN 30 SEPT '90 DIB W/ P.M. ♂. FOUND STONE SLAB ≈  
⊘. 3' THICK RESTING ON EDGE W/ CHISELED MIDPOINT (≈ 7").  
STONE IS ≈ 1' TH. METAL SOUNDING WAS A 1" ⊘ BOLT w/ NUT.  
2. = 22.45' ; 3. = 23.40'. WILL SET RR. SPIKE w/ CENTER PUNCH  
@ STONE'S 7" REF SINCE BOLT WAS USED AS WITNESS  
BELOW GRADE. STONE IS ≈ 1' DEEP.
3. THURS. 11 OCT '90 SET RR. S. w/ C.D. @ STONE'S REFS.  
ROAD NOT PATCHED YET.

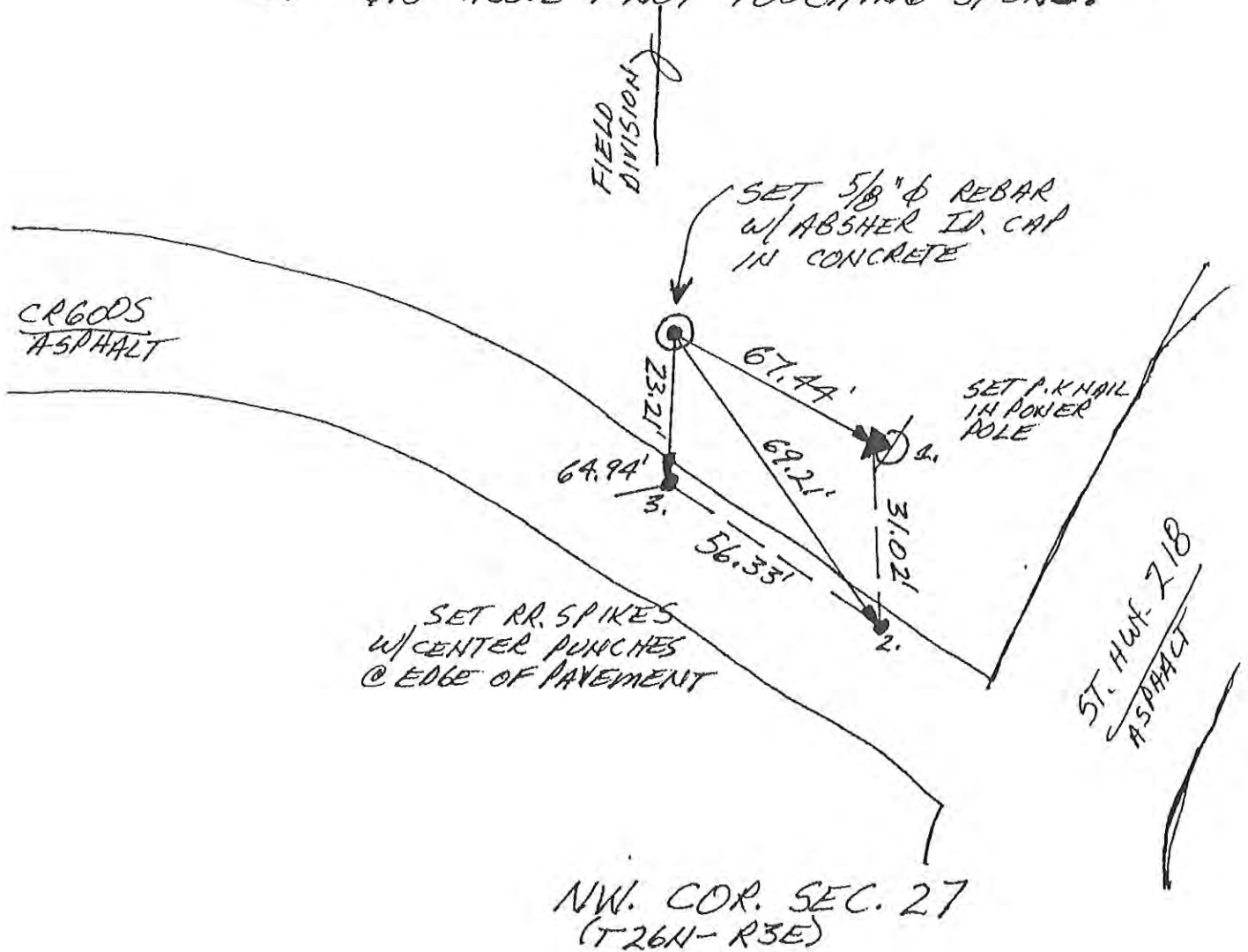


46

~~I-8~~

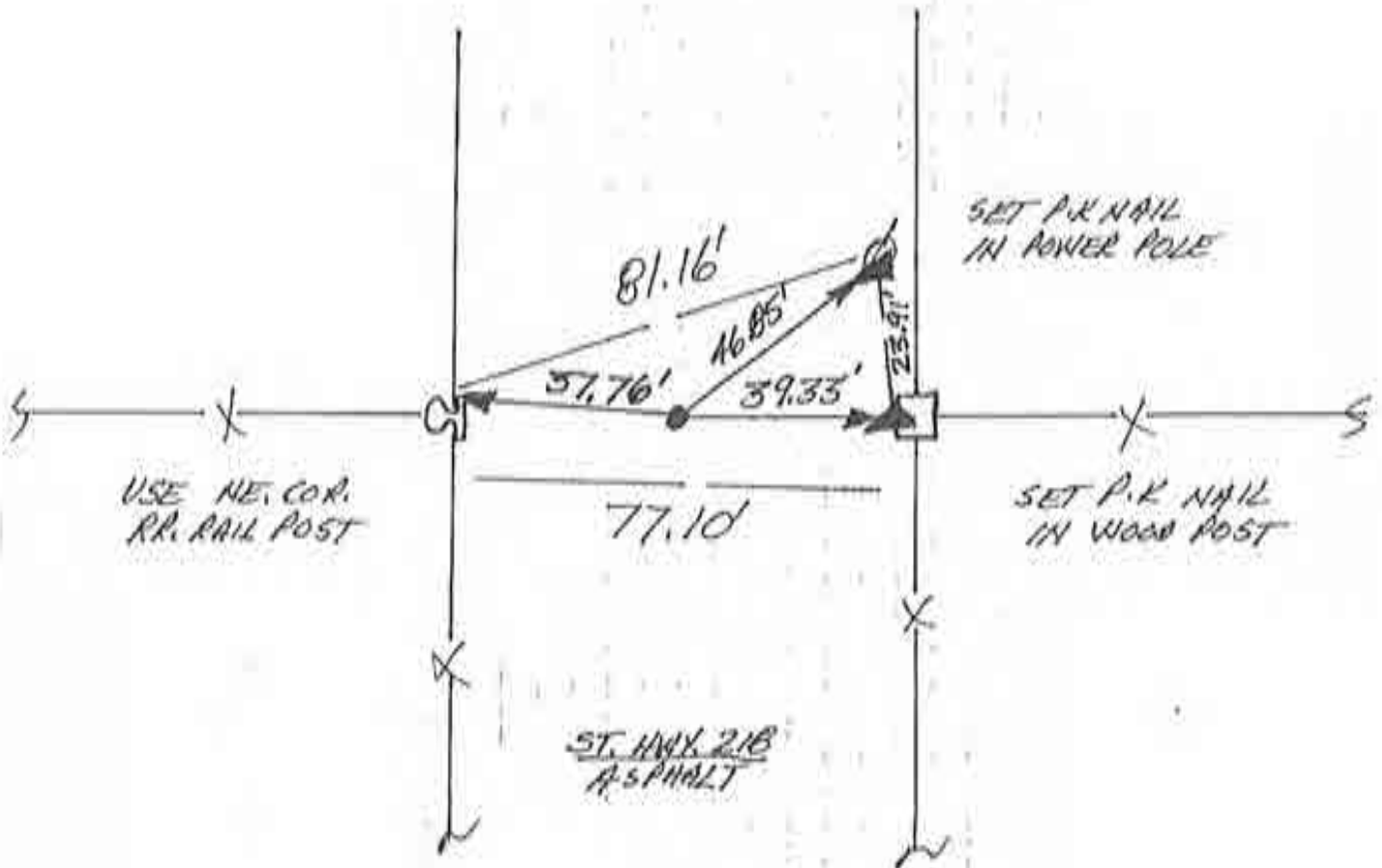
N  
 ↑  
NO SCALE

1. WED 26 SEPT '90 OLA R/S 0537, P. MAHER  $\phi$ . FOUND 1"  $\phi$  IRON PIPE IN GRASSY R/W AREA @ PROLONGED INTERSECTING R/W'S  $\phi$ S + FIELD DIVISION NORTH; SET REFS; WILL DIG; TP'S REFS  $\Rightarrow$  1. = 67.21'; 2. = 68.23'; 21.30'  $\approx$  3.
2. SAT 29 SEPT '90  $\phi$ 16 W/P.A.M.  $\phi$ . FOUND ROUND STONE 1.2' LONG X 1' WIDE X  $\approx$   $\phi$ .5" THICK W/ LONG FACE UP WITH NE CHISELED IN LONG FACE; NO "4" OR OTHER MARKINGS; STONE WAS  $\approx$   $\phi$ .5' DEEP, 1.5' BELOW SURFACE LOWERED STONE AFTER REFERENCING TOP  $\phi$  MASS. STONE IS A GRANITE MAS.
3. TUES. 13 AUG '91 SET 5/8"  $\phi$  REBAR W/ ABSHER I.D. CAP IN CONCRETE FLUSH W/ GROUND. CONCRETE IS  $\approx$   $\phi$ .5' ABOVE & NOT TOUCHING STONE.



N  
 NO SCALE

1. WED. 17 OCT '90 DLA ALS 0537 P. MAYER &  
 FOUND STRONG METAL SOUNDING C' & R/W SPILT +  
 FIELD DIVISIONS. SET REFS. SET RR SPIKE W/ CENTER  
 PUNCH OVER SOUNDING. NOTE POSITION FALLS IN  
 MIDDLE OF WEST LANE OF TRAFFIC. NO DIG IN  
 ST. HWY.



WEST 1/4 COR. SEC. 27  
 (T26N-R3E)



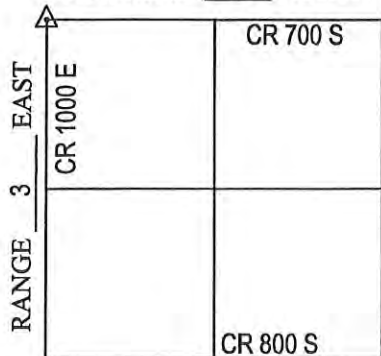


# CORNERSTONE RECORD BOOK

## SITE MAP

SECTION 34

TOWNSHIP 26 NORTH



OFFICE OF THE CASS COUNTY SURVEYOR, LOGANSPORT, INDIANA

CORNER DESCRIPTION: NW CORNER NW 1/4 SEC. 34, TWP-26-N, RNG-3-E (U-29)

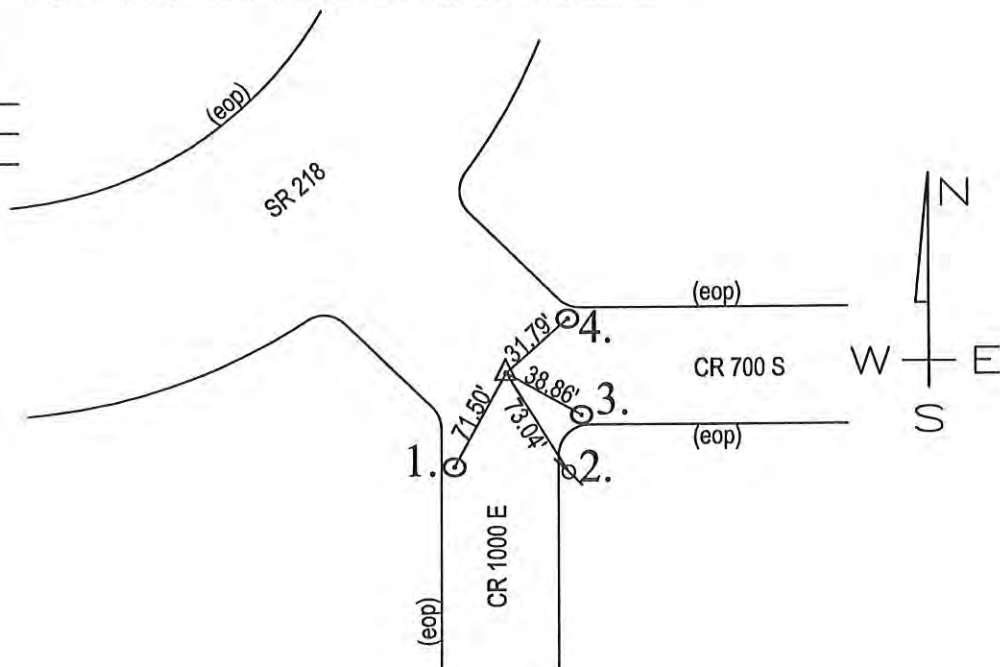
DATE RECOVERED: MAY 29, 2009

CORNER RECOVERED BY: RANDALL MILLER

**SURVEYOR'S REPORT:**

ON MAY 29, 2009, A RAILROAD SPIKE WAS FOUND AT THE SURFACE OF THE ROAD. THE RAILROAD SPIKE AND REFERENCES FOUND WERE SET BY DAVID ABSHER ON OCTOBER 17, 1990. THE REFERENCE CREATED BY ABSHER INDICATED THE CORNER WAS NOT EXCAVATED AND THE RAILROAD SPIKE WAS SET OVER A "STRONG METAL SOUNDING". NO OTHER DOCUMENTS WERE FOUND OR PROVIDED TO RANDALL MILLER AND ASSOCIATES, INC. THAT INDICATED THE STONE WAS EVER EXCAVATED. THE SPIKE WAS REMOVED AND A 4'x4'x42" HOLE WAS EXCAVATED AND PROBED BY RANDALL MILLER AND ASSOCIATES, INC., WHERE NO STONE WAS FOUND. ON SEPTEMBER 4, 2009, THE RAILROAD SPIKE WAS RESET FLUSH WITH THE ROAD SURFACE AT IT'S FOUND LOCATION.

Witnessed by: Chuck Sterrit  
Rob Spradling  
Brad Bennett




MONUMENT SET: RAILROAD SPIKE FOUND

- REFERENCES:
1. RAILROAD SPIKE FOUND NEAR EDGE OF PAVEMENT
  2. PK NAIL FOUND IN UTILITY POLE
  3. RAILROAD SPIKE FOUND NEAR EDGE OF PAVEMENT
  4. RAILROAD SPIKE FOUND NEAR EDGE OF PAVEMENT

**CERTIFICATION:**

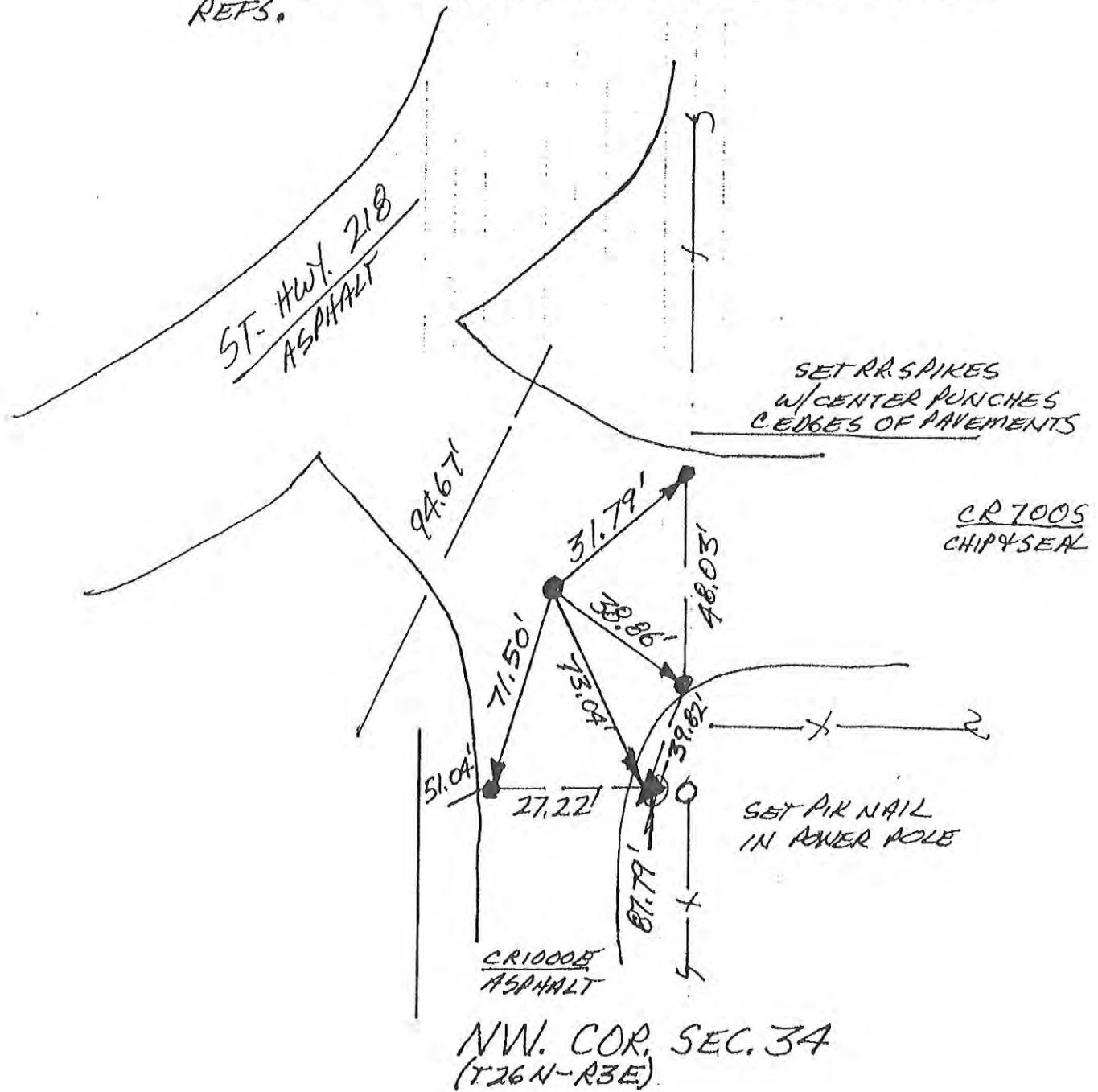
I, THE UNDERSIGNED, RANDALL MILLER, A LAND SURVEYOR REGISTERED IN THE STATE OF INDIANA UNDER I.C. 25-31, DO HEREBY CERTIFY THAT I HAVE RECOVERED THE CORNER HEREON SHOWN AND DESCRIBED.

*Randall Miller*  
 RANDALL D. MILLER  
 R.L.S. #880001



N  
NO SCALE

1. THURS. 27 SEPT '90 DLA RLS 0537 P. MAYER  $\phi$ . FOUND STRONG METAL SOUNDING @ INTERSECTION OF R/W'S & IS. NO CO. HWY. DIB IN ASPHALT.
2. WEDS. 17 OCT '90 DLAV; SET RR SPIKE W/ CENTER PUNCH OVER SOUNDING & HIT OBJECT BELOW. SET REFS.

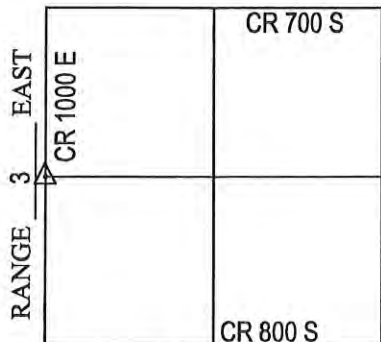


# CORNERSTONE RECORD BOOK

## SITE MAP

SECTION 34

TOWNSHIP 26 NORTH



OFFICE OF THE CASS COUNTY SURVEYOR, LOGANSPORT, INDIANA

CORNER DESCRIPTION: NW CORNER SW 1/4 SEC. 34, TWP-26-N, RNG-3-E (U-31)

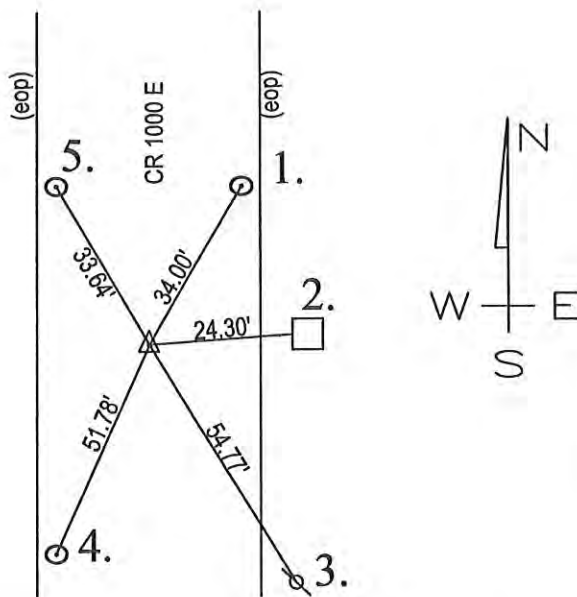
DATE RECOVERED: MAY 29, 2009

CORNER RECOVERED BY: RANDALL MILLER

**SURVEYOR'S REPORT:**

ON MAY 29, 2009, A RAILROAD SPIKE WAS FOUND AT THE SURFACE OF THE ROAD. THE FOUND SPIKE AND REFERENCES WERE SET BY DAVID ABSHER IN SEPTEMBER AND OCTOBER 1990. THE REFERENCE CREATED BY ABSHER INDICATES THE STONE WAS NOT EXCAVATED AND THE SPIKE WAS SET AT A "FOUND METAL SOUNDING AT RW SPLIT AND FIELD DIVISION". NO OTHER DOCUMENTS WERE FOUND OR PROVIDED TO RANDALL MILLER AND ASSOCIATES, INC. INDICATING THE CORNER WAS EVER EXCAVATED. ON THE SAME DAY, SAID SPIKE WAS REMOVED AND A 4"x4"x30" HOLE WAS EXCAVATED AND PROBED BY RANDALL MILLER AND ASSOCIATES, INC., WHERE NO STONE WAS FOUND. ON SEPTEMBER 4, 2009, THE RAILROAD SPIKE WAS RESET FLUSH WITH THE ROAD SURFACE AT ITS FOUND LOCATION.

Witnessed by: Chuck Sterrit  
Rob Spradling  
Brad Bennett



MONUMENT SET: RAILROAD SPIKE FOUND

- REFERENCES:
1. RAILROAD SPIKE FOUND NEAR EDGE OF PAVEMENT
  2. PK NAIL IN CONCRETE POST
  3. PK NAIL IN UTILITY POLE
  4. RAILROAD SPIKE FOUND NEAR EDGE OF PAVEMENT
  5. RAILROAD SPIKE FOUND NEAR EDGE OF PAVEMENT

**CERTIFICATION:**

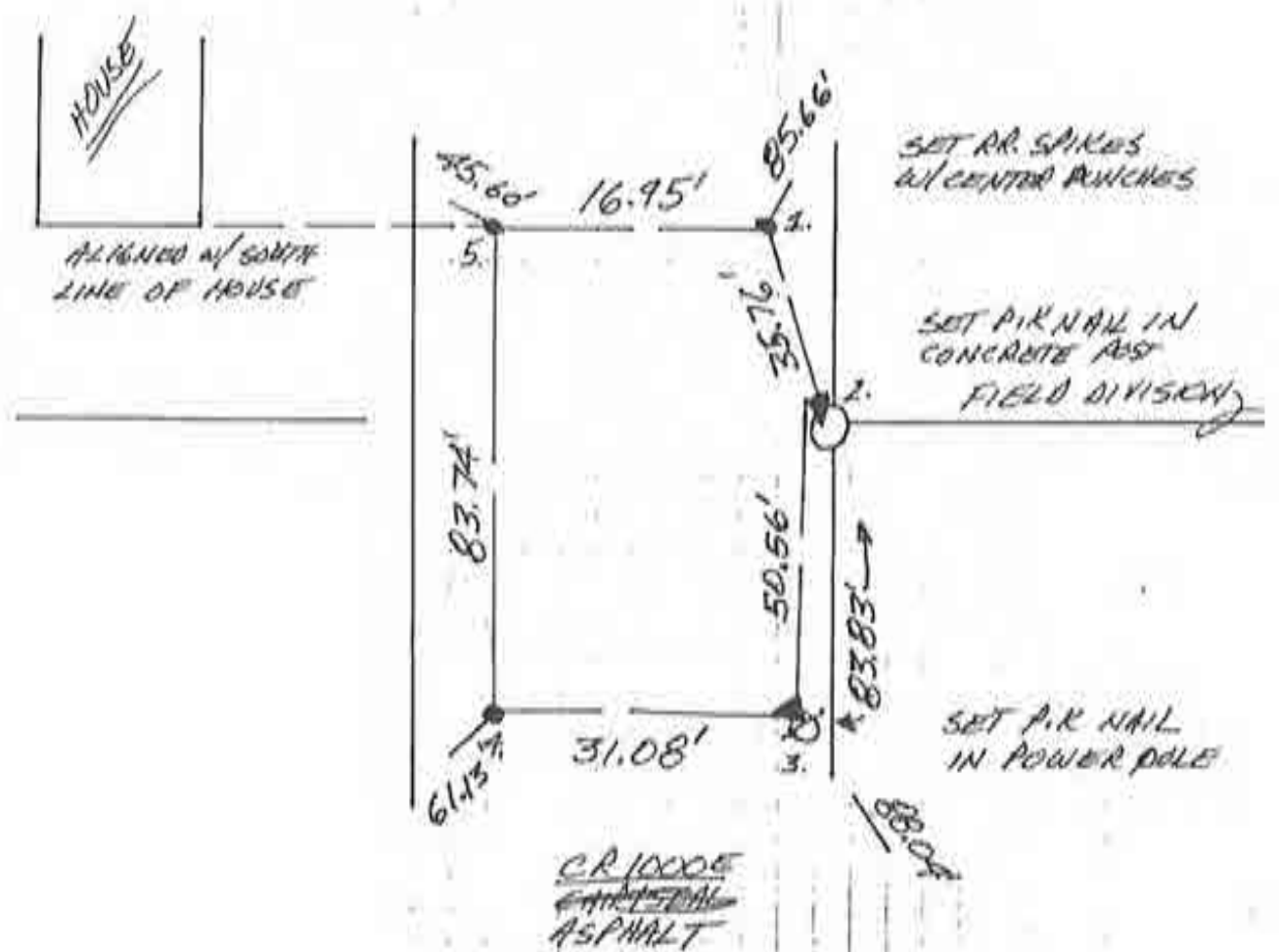
I, THE UNDERSIGNED, RANDALL MILLER, A LAND SURVEYOR REGISTERED IN THE STATE OF INDIANA UNDER I.C. 25-31, DO HEREBY CERTIFY THAT I HAVE RECOVERED THE CORNER HEREON SHOWN AND DESCRIBED.

*Randall Miller*  
 RANDALL D. MILLER  
 R.L.S. #880001



N  
↑  
NO SCALE

1. THURS. 27 SEPT '90 ILLA PLS 0537. A MATTER of. FOUND METAL SOUNDING @ R/WI SPLIT + FIELD DIVISION. SET REFS. WILL dig SOUNDINGS REFS → 1. = 34.00' ; 2. = 24.30' ; 3. = 54.77' ; 4. = 51.78' ; 5. = 33.64'
2. WEDS. 17 OCT '90 - NO DIG IN ASPHALT; SET RR. S. w/c.p.c. SOUNDING'S REFS.



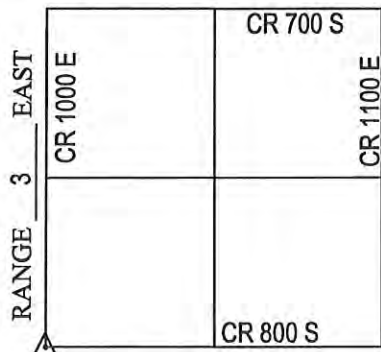
WEST 1/4 COR. SEC. 34  
(T26N-R3E)

# CORNERSTONE RECORD BOOK

## SITE MAP

SECTION 34

TOWNSHIP 26 NORTH



OFFICE OF THE CASS COUNTY SURVEYOR, LOGANSPORT, INDIANA

CORNER DESCRIPTION: SW CORNER SW 1/4 SEC. 34, TWP-26-N, RNG-3-E (U-33)

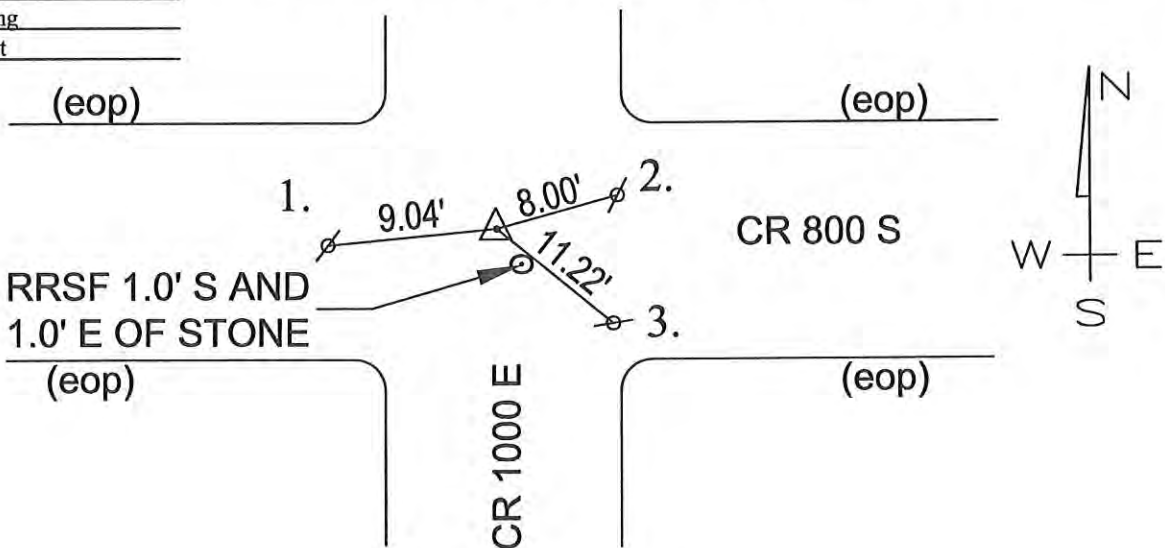
DATE RECOVERED: MAY 29, 2009

CORNER RECOVERED BY: RANDALL MILLER

**SURVEYOR'S REPORT:**

ON MAY 29, 2009, A RAILROAD SPIKE WAS FOUND AT THE SURFACE OF THE ROAD. THE RAILROAD SPIKE WAS SET BY DAVID ABSHER ON OCTOBER 17, 1990. THE REFERENCE CREATED BY ABSHER INDICATES THE CORNER WAS NOT EXCAVATED AND THE SPIKE WAS SET AT A "METAL SOUNDING IN INTERSECTION". NO OTHER DOCUMENTS WERE FOUND OR PROVIDED TO RANDALL MILLER AND ASSOCIATES, INC. INDICATING THE CORNER WAS EVER EXCAVATED. THE SPIKE WAS REMOVED AND A 4"x4"x19" HOLE WAS EXCAVATED BY RANDALL MILLER AND ASSOCIATES, INC., WHERE A 14"x6" STONE WAS FOUND APPROXIMATELY 19 INCHES BELOW THE ROAD SURFACE, WITHOUT ORIGINAL MARKINGS, AND WITH HIGH POINT INTACT. ON SEPTEMBER 4, 2009, SAID RAILROAD SPIKE WAS RESET FLUSH WITH THE ROAD SURFACE AT IT'S FOUND LOCATION AND MEASURED APPROXIMATELY 1' SOUTH AND 1' EAST OF THE STONE. ON SEPTEMBER 4, 2009, A 5/8 INCH DIAMETER IRON REBAR WITH A PLASTIC CAP STAMPED RMA FIRM #0074 WAS SET FLUSH WITH THE ROAD SURFACE OVER THE HIGH POINT OF THE STONE.

Witnessed by: Chuck Sterrit  
Rob Spradling  
Brad Bennett




MONUMENT SET: 5/8" DIA. IRON REBAR CAPPED RMA FIRM #0074 SET OVER HIGH POINT OF STONE

- REFERENCES:
1. MAG NAIL SET IN CENTER OF WET BOUND LANE OF C.R. 800 SOUTH
  2. MAG NAIL SET
  3. MAG NAIL SET
  4. \_\_\_\_\_

**CERTIFICATION:**

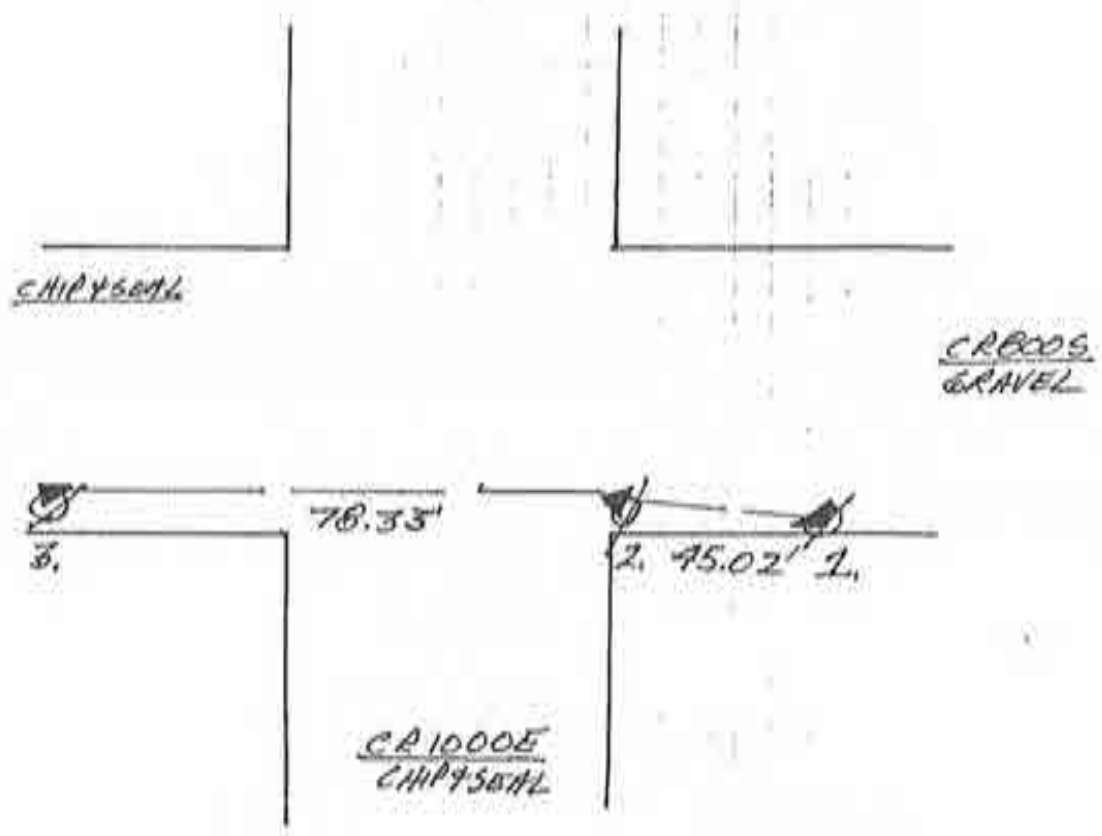
I, THE UNDERSIGNED, RANDALL MILLER, A LAND SURVEYOR REGISTERED IN THE STATE OF INDIANA UNDER I.C. 25-31, DO HEREBY CERTIFY THAT I HAVE RECOVERED THE CORNER HEREON SHOWN AND DESCRIBED.

*Randall Miller*  
 RANDALL D. MILLER  
 R.L.S. #880001



N  
↑  
NO SCALE

1. THURS. 27 SEPT '90 DIA ALS 0537 P. MAHER φ.  
FOUND METAL SOUNDING IN INTERSECTION. SET REFS.  
WILL DIG; SOUNDING'S REFS → 1. = 67.88'; 2. = 33.31';  
3. = 59.46'
2. SAT 29 SEPT '90 DIG W/P. MAHER φ; NO CO. MAX DIG  
GALVESTON ROAD IS ASPHALT.
3. WED 17 OCT '90 SET RR SPIKE W/CENTER PUNCH @  
SOUNDING'S REFS.

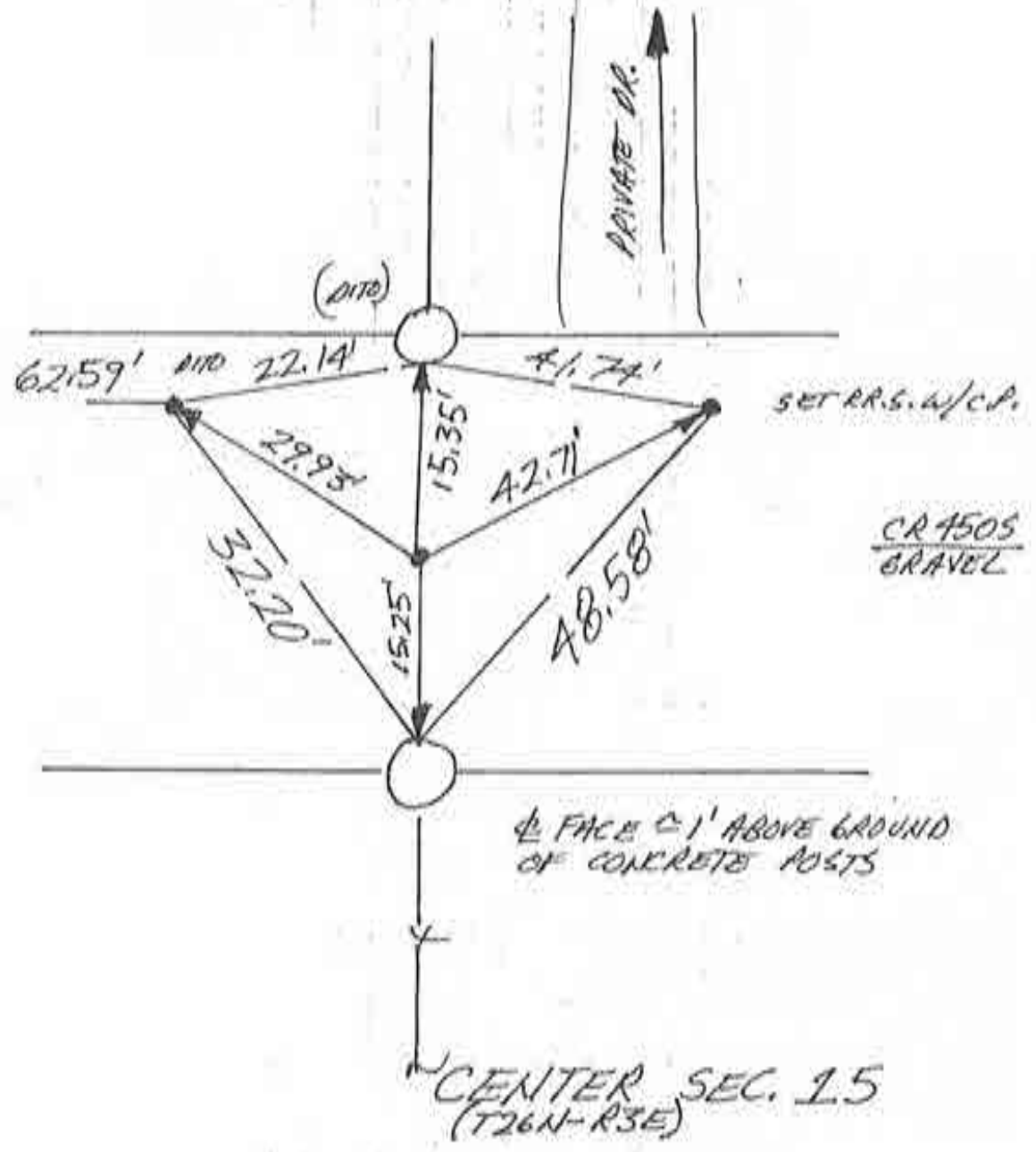


SW. COR. SEC. 34  
(T26N-R3E)



N  
 ↑  
 NO SCALE

1. WED 17 OCT '90 DLA RLS 0537 P. MAJER  
 FOUND NO METAL SOUNDING, SET RR. SPIN  
 W/ CENTER PUNCH @ 30' R/W SPLIT + FIELD  
 DIVISION. SET REFS. NO TYPICAL D/G.



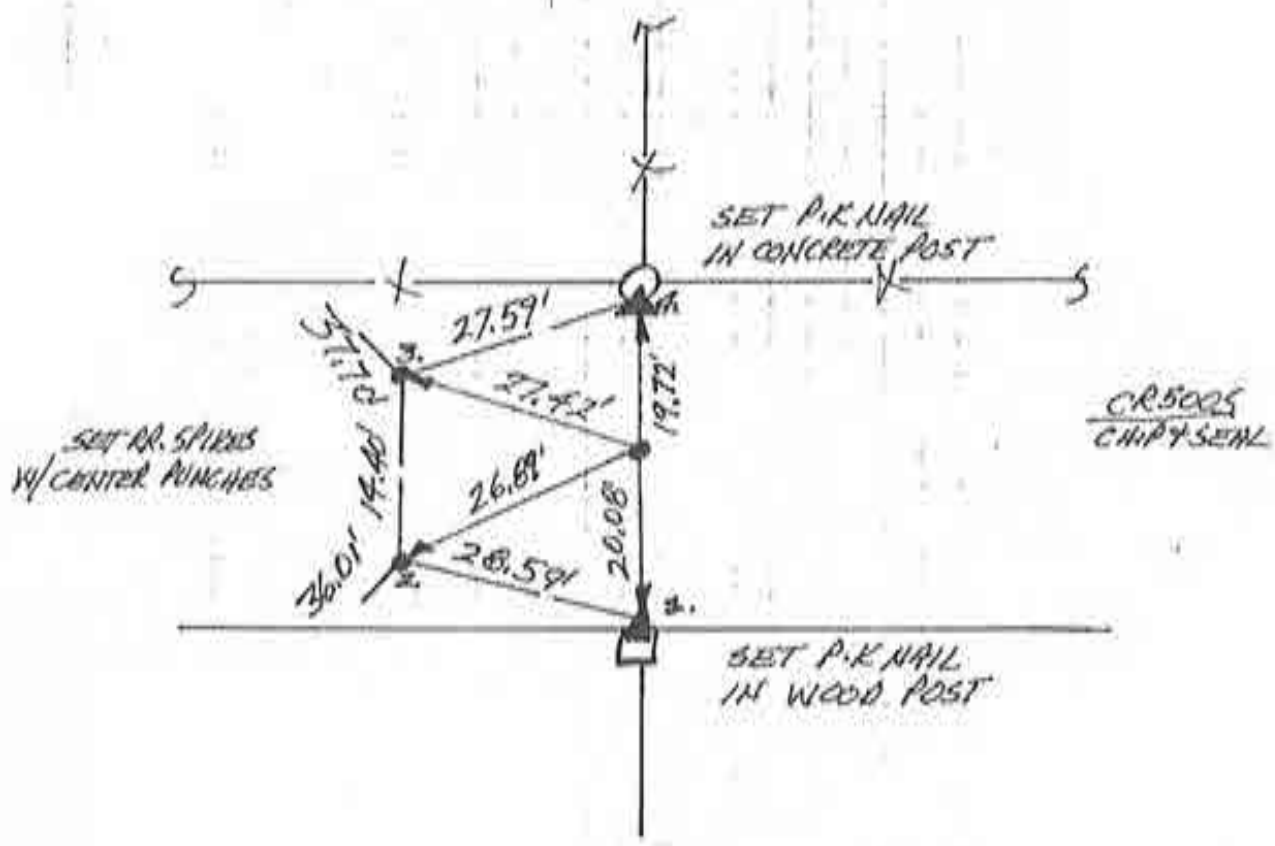
CR 4505  
 GRAVEL

J-T



10 SCALES

1. WED. 26 SEPT '90 DLA RLS 0637, P. MATHER  $\phi$ .  
FOUND STRONG METAL SOUNDING IN HOLES IN PAVEMENT  
@ R/W SPLIT + FIELD DIVISIONS. SET REFS. WILL DIG.  
SOUNDING'S REF'S  $\rightarrow$  1. = 20.08' ; 2. = 25.70' ;  
3. = 26.26' ; 4. = 19.73'
2. SUN 30 SEPT '90 DIG w/R.M.  $\phi$ . METAL SOUNDING  
WAS A  $3/4$ "  $\phi$  BOLT BELOW GRADE ALONG SIDE A  
STONE,  $\phi$  5' THICK X 1.5' WIDE X  $\approx$  1.5' TALL. STONE  
IS 1' DEEP 2. = 26.89' ; 3 = 27.42' STONE HAS  
NO VISIBLE MARKINGS. WILL SET RR. S. W.C.P.C STONE'S  
REFS SINCE BOLT WAS USED AS A WITNESS.
3. THURS 11 OCT '90 SET RR. S. W.C.P.C STONE'S REFS.  
ROAD NOT PATCHED YET.

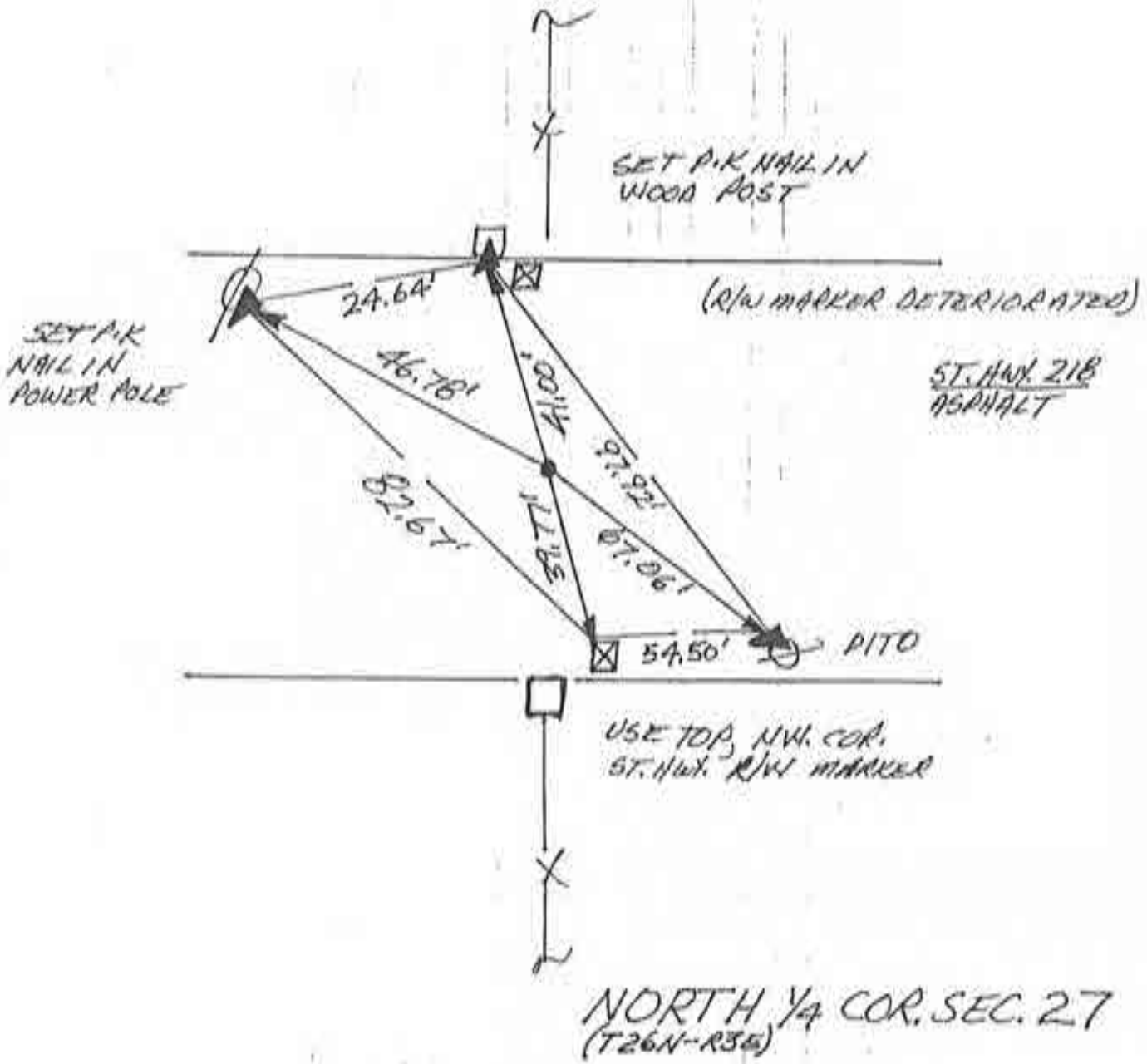


SOUTH  $1/4$  COR. SEC. 15  
(T26N-R3E)

48

N  
NO SCALE

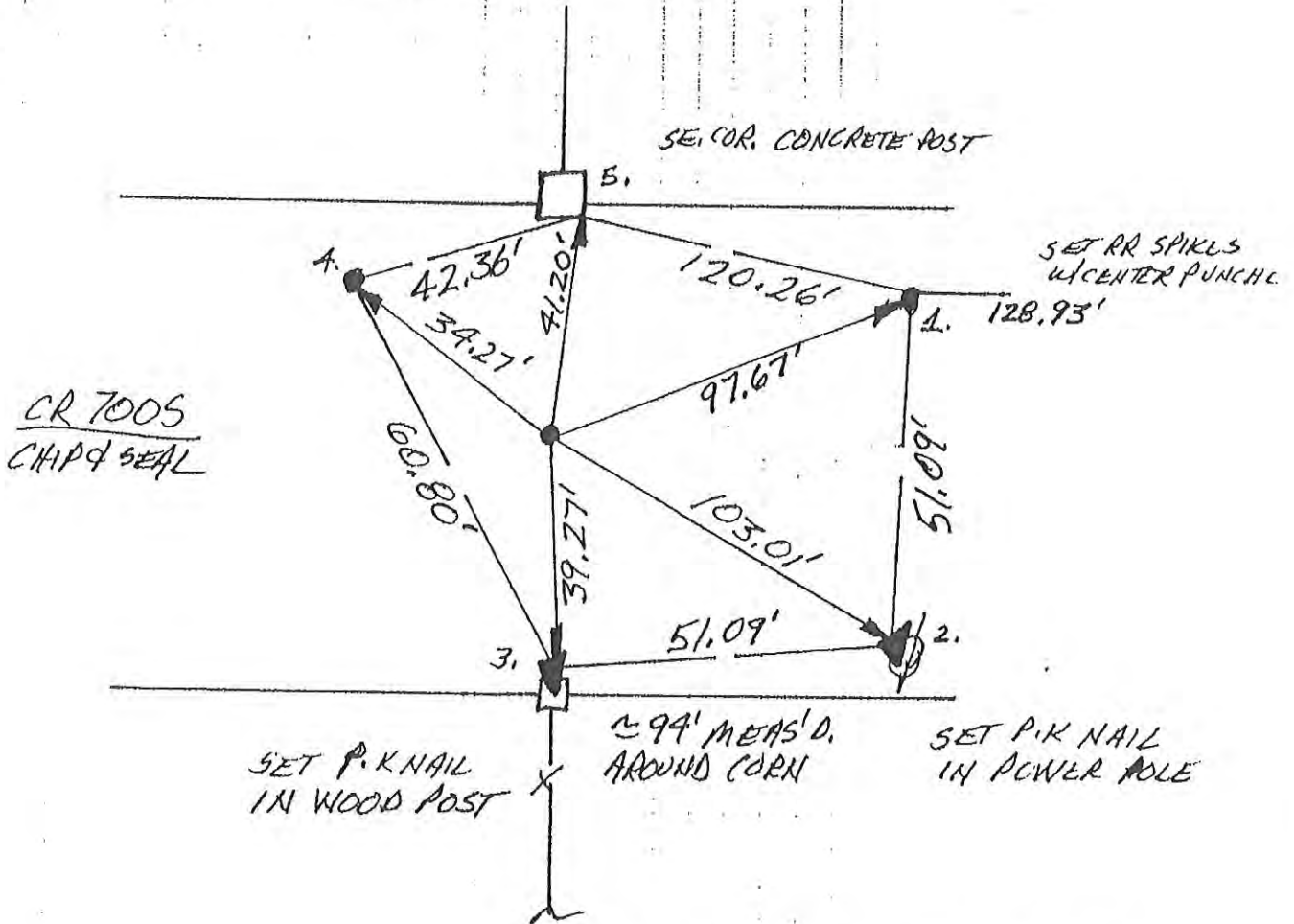
1. WEDS. 17 OCT '90 DLA RLS0537, P. MAHER &  
FOUND NO METAL SOUNDING. SET RR. SPIKE  
W/CENTER PUNCH @ 80.36' R/W SPLIT +  
FIELD DIVISIONS. NO DIG IN ST. HWY.



NORTH 1/4 COR. SEC. 27  
(T26N-R35)

N  
↑  
NO SCALE

1. THURS. 27 SEPT '90 DLA RLS 0537, P. MAYER φ.  
FOUND RR. SPIKE (4 SET CENTER PUNCH) @ 2 R/W  
SPLIT + FIELD DIVISIONS; SET REFS. WILL DIG.  
FOUND SPIKE'S REF'S → 1. = 98.61'; 2. = 104.35'; 3. = 40.21';  
4. = 32.95'; 5. = 40.23'.
2. SAT 29 SEPT '90 DIG W/ P. MAYER φ. IN LINE W/ FENCE  
TO SOUTH @ 0.7' DEEP FOUND ANGULAR STONE W/ φ. 4'  
THICK EDGE W/ "t" CHISELED IN UPPER SAND EDGE. STONE  
IS ≈ 1.5' WID × 2' TALL REF'D 4" = 4 = 34.27";  
5. = 41.20'. WILL SET RR. S. W/C.P. @ "t" IS REFS.
3. THURS 11 OCT '90 SET RR. S. W/C.P. @ STONE'S REFS. ROAD  
NOT PATCHED YET.

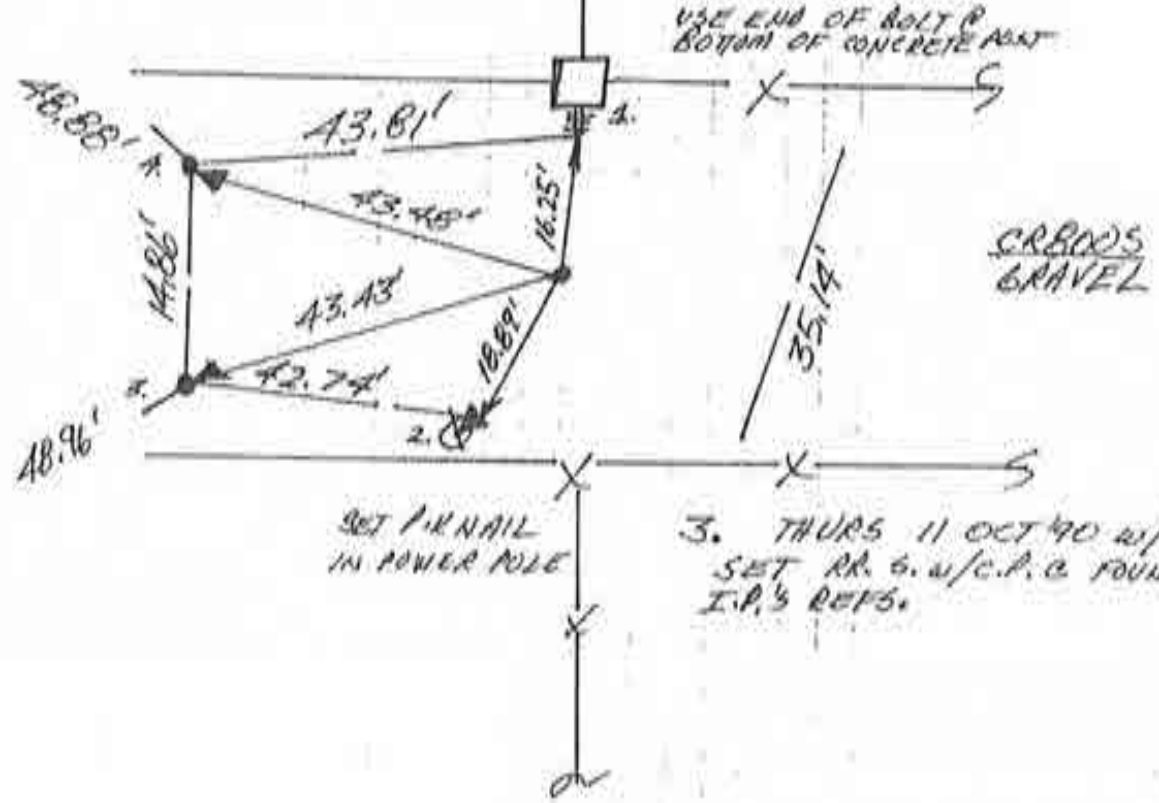


NORTH 1/4 COR. SEC. 34  
(T26N-R3E)

N  
NO SCALE

1. THURS. 27 SEPT '90 DLA ALS 0537, P. MAYER  $\phi$ , FOUND 1"  $\phi$  IRON PIPE @ R/W SPLIT + FIELD DIVISION; SET REFS. WILL D/B. FOUND I.P.'S, REFS  $\rightarrow$  1. = 16.25'; 2. = 18.89'; 3. = 43.43'; 4. = 43.48'. NOTE I.P. IS LEANING WEST 3  $\phi$ . 4' OUT OF PLUMB, REF'D. TOP  $\&$  OF TOP OF PIPE AS IS.
2. SAT 29 SEPT '90 D/LA MAYER  $\phi$ . FOUND STONES EAST OF  $\phi$  ALONG SIDE W/NO MARKS ON TOP. TOP  $\phi$  MASS  $\rightarrow$  3. = 43.72'; 4. = 43.72'. STONES TOP SURFACE IS  $\phi$ . 5' THICK  $\&$   $\phi$ . 5' BELOW SURFACE. STONE IS  $\phi$  2.5' TALL X 1.5' WIDE W/ POINT @ REFS. LOWERED STONE SO THAT TOP POINT IS 1.7' BELOW ROAD SURFACE. WILL REPLACE I.P. TO UPHOLD STATUS QVO +  $\phi$  STONE I.D.

SET RR SIKES W/CENTER PUNCHES



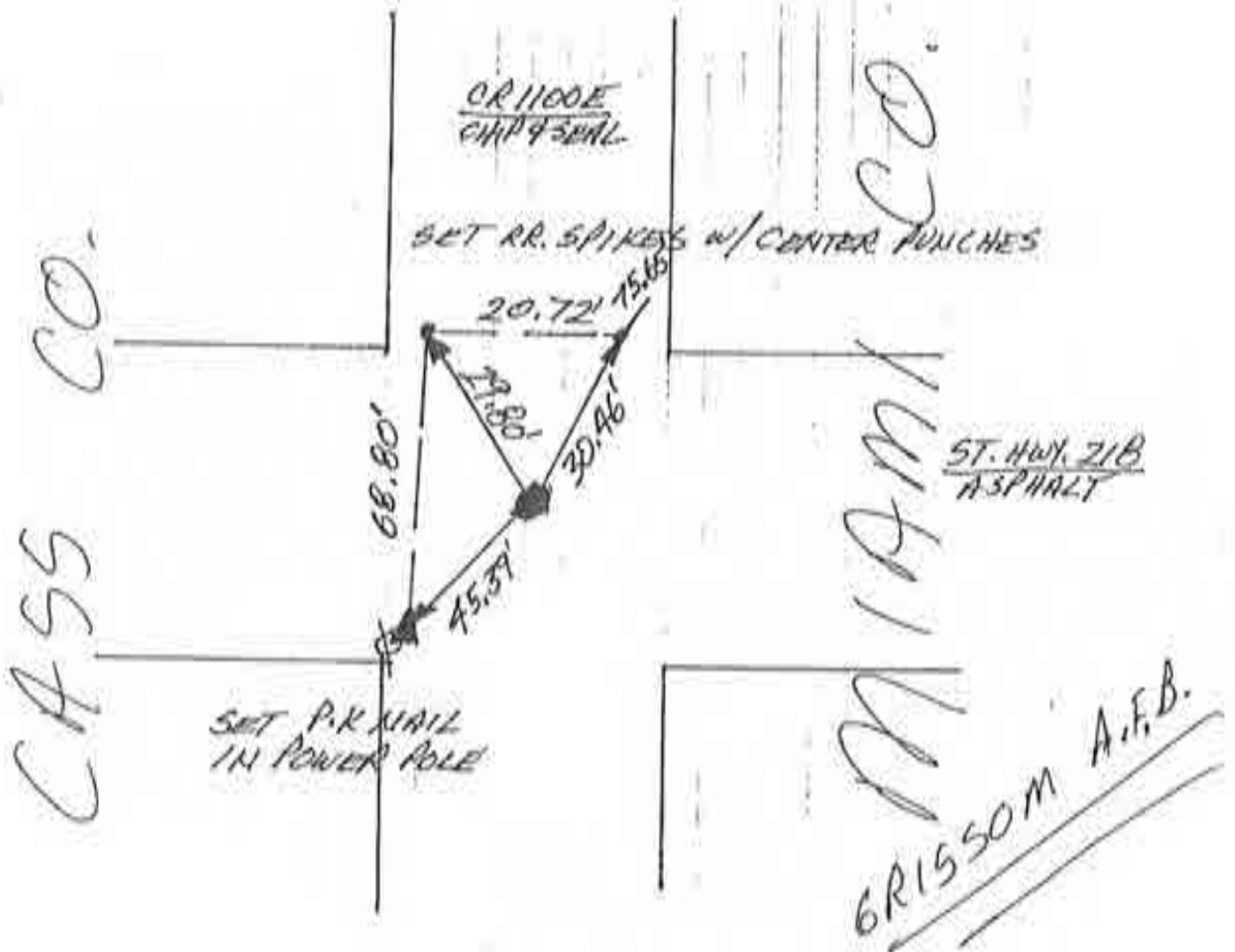
SET I.P. NAIL IN POWER POLE

3. THURS 11 OCT '90 w/P.M.  $\phi$ , SET RR 6. w/C.P.  $\&$  FOUND I.P.'S REFS.

SOUTH 1/4 COR. SEC. 34 (T26N-R3E)

N  
↑  
NO SCALE

1. WED. 17 OCT '90 DLA RLS 0537, A. MAYER  $\phi$ , FOUND P.K. NAIL @ SURFACE  $\phi$   $\approx$  1' WEST FOUND HOLE IN PAVEMENT  $\approx$  43'  $\phi$   $\times$  24' DEEP w/ STRONGER MAGNETIC SOUNDING. - P.P. 1 P.P.
2. TUES. 13 AUG '91 - ON RETURN HOLE WAS PATCHED  $\phi$  NAIL WAS PAINTED AGAIN AS IF IN CURRENT  $\phi$  CONTINUED USE  $\phi$ . REF'D THE P.K. NAIL. - REPLACED FOUND P.K. NAIL w/ RR. SPIKE w/ CENTER PUNCH.



NE. COR. SEC. 27  
(T26N-R3E)

(SECOND K-30  
FOR TYPON)

~~A=10~~