

**STATE OF INDIANA**  
**INDIANA DEPARTMENT OF CONSERVATION**  
**DIVISION OF WATER RESOURCES**

- BULLETIN NO. 22

**GROUND-WATER RESOURCES**  
**OF NORTHWESTERN INDIANA**

**Preliminary Report:     Starke County**



Prepared by the  
**GEOLOGICAL SURVEY**  
**UNITED STATES DEPARTMENT OF THE INTERIOR**  
In cooperation with the  
**DIVISION OF WATER RESOURCES**  
**INDIANA DEPARTMENT OF CONSERVATION**

1964

INDIANA DEPARTMENT OF CONSERVATION

Donald E. Foltz, Director

BULLETIN NO. 22

OF THE

DIVISION OF WATER RESOURCES

Charles H. Bechert, Director

GROUND-WATER RESOURCES OF NORTHWESTERN INDIANA

Preliminary Report: Starke County

BY

J. S. ROSENSHEIN AND J. D. HUNN

GEOLOGISTS, U. S. GEOLOGICAL SURVEY

Prepared by the

GEOLOGICAL SURVEY

UNITED STATES DEPARTMENT OF THE INTERIOR

In cooperation with the

DIVISION OF WATER RESOURCES

INDIANA DEPARTMENT OF CONSERVATION

1964

## CONTENTS

---

	Page
Abstract-----	1
Introduction-----	2
Purpose and scope-----	2
Location and areal extent-----	2
Well-numbering system-----	4
Acknowledgments-----	5
Data collection and processing-----	5
General geology and sources of ground water-----	6
Confined and unconfined conditions-----	8
Types of wells-----	8
Summary-----	9
Records-----	9
Selected bibliography-----	11
Publications of cooperative ground-water program-----	85
Index-----	87

## ILLUSTRATIONS

---

(All plates in pocket)

	Page
Plate 1. Map of Starke County, Ind., showing location of wells and test holes-----	
2. Map of Starke County showing availability of ground water-----	
3. Map of Starke County showing hardness of water in sand and gravel of Pleistocene age-----	
Figure 1. Map of Indiana showing area covered by this report, areas under investigation, and areas covered by reports published under cooperative program-----	3
2. Sketch showing well-numbering system-----	4

## TABLES

---

	Page
Table 1. Significance of selected dissolved mineral constituents and properties of ground water-----	7
2. Grain size and equivalent screen openings-----	9
3. Records of wells and test holes in Starke County, Ind.-----	12
4. Selected logs of wells and test holes in Starke County-----	22
5. Field chemical analyses of water from wells in Starke County-----	62
6. Water levels in observation wells in Starke County-----	67

## GROUND-WATER RESOURCES OF NORTHWESTERN INDIANA

Preliminary Report: Starke County

By J. S. Rosenshein and J. D. Hunn

---

### ABSTRACT

---

Starke County, in northwestern Indiana, has an area of about 313 square miles. Glaciofluvial sand and gravel of Pleistocene age is the chief source of ground water for domestic, stock, industrial, and public supplies. Wells that tap this source generally are less than 140 feet deep and yield from 5 to 1,600 gpm (gallons per minute). The underlying bedrock also is used as a source of ground water. The rocks of Middle Devonian age are the chief bedrock source and are used locally in the southwestern part of the county for domestic, stock, and public supplies. Wells that tap this source generally are less than 280 feet deep and yield as much as 850 gpm. Field chemical analyses show that the hardness of water from the glaciofluvial sand and gravel generally is greater than 60 and less than 400 ppm (parts per million). In much of the county the concentration of iron from this source does not exceed maximum concentration recommended in the U. S. Public Health Service drinking-water standard for iron and manganese together. However, this standard is exceeded in several broad areas in the county.

This preliminary report contains tabulated records of about 340 wells and test holes giving information about well construction, water level, condition of occurrence, and characteristics of water-bearing material; selected logs for about 100 wells and test holes giving driller's description of material penetrated and authors' interpretation of their geologic age; results of 186 field chemical analyses giving hardness of water and the bicarbonate, chloride, iron, and sulfate contents; and water levels in 10 observation wells indicating the magnitude of short-term and long-term waterlevel fluctuations in the unconsolidated rocks. These basic data include much of the material to be used in an interpretive report on the ground-water resources and geology of the area.

A base map of Starke County shows the location of each well or test hole listed in this report. Additional maps show the availability of ground water in the county and the areal distribution of hardness of water from the unconsolidated rocks of Pleistocene age.

## INTRODUCTION

### Purpose and Scope

An investigation of the ground-water resources and geology of 10 counties in northwestern Indiana has been in progress since June 1954. This investigation is being made by the U. S. Geological Survey in cooperation with the Division of Water Resources, Indiana Department of Conservation, as a part of a broad program of these agencies to inventory and evaluate the ground-water resources of Indiana.

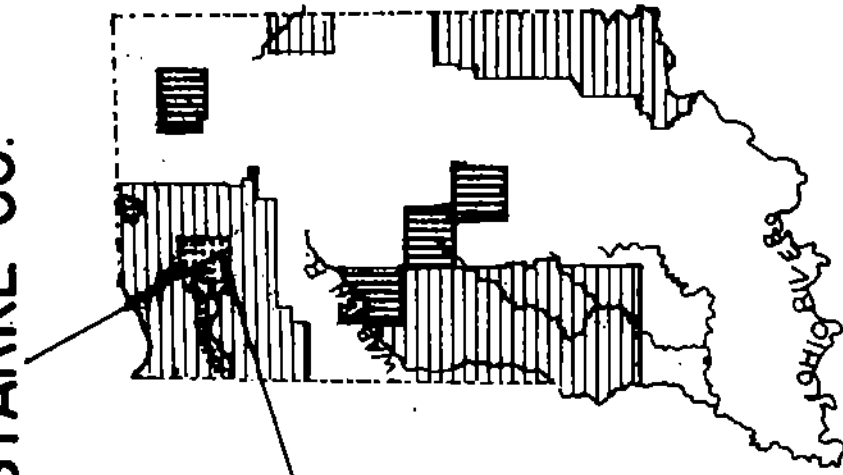
This report is the seventh of a series of preliminary reports to be published on the ground-water resources and geology of northwestern Indiana. The purpose of the report is to make the basic data collected during the investigation available to the public and to provide a preliminary evaluation of the ground-water conditions and geology as an aid to development of ground-water resources. A more detailed and comprehensive analysis is in progress and will be published in an interpretive report on the ground-water resources and geology of the area.

The investigation was made under the immediate supervision of C. M. Roberts, district geologist for Indiana.

### Location and Areal Extent

Starke County is in the northwestern part of Indiana (fig. 1). The county approximates a rectangle of which the northwestern part has been removed, leaving an irregularly shaped boundary. It includes about 313 square miles and is bounded on the north by La Porte and St. Joseph Counties, on the south by Pulaski County, on the west by Jasper and La Porte Counties, and on the east by Marshall County.

STARKE CO.



EXPLANATION



AREA COVERED BY THIS REPORT



AREAS UNDER INVESTIGATION



AREAS COVERED BY REPORTS PUBLISHED UNDER THE COOPERATIVE PROGRAM

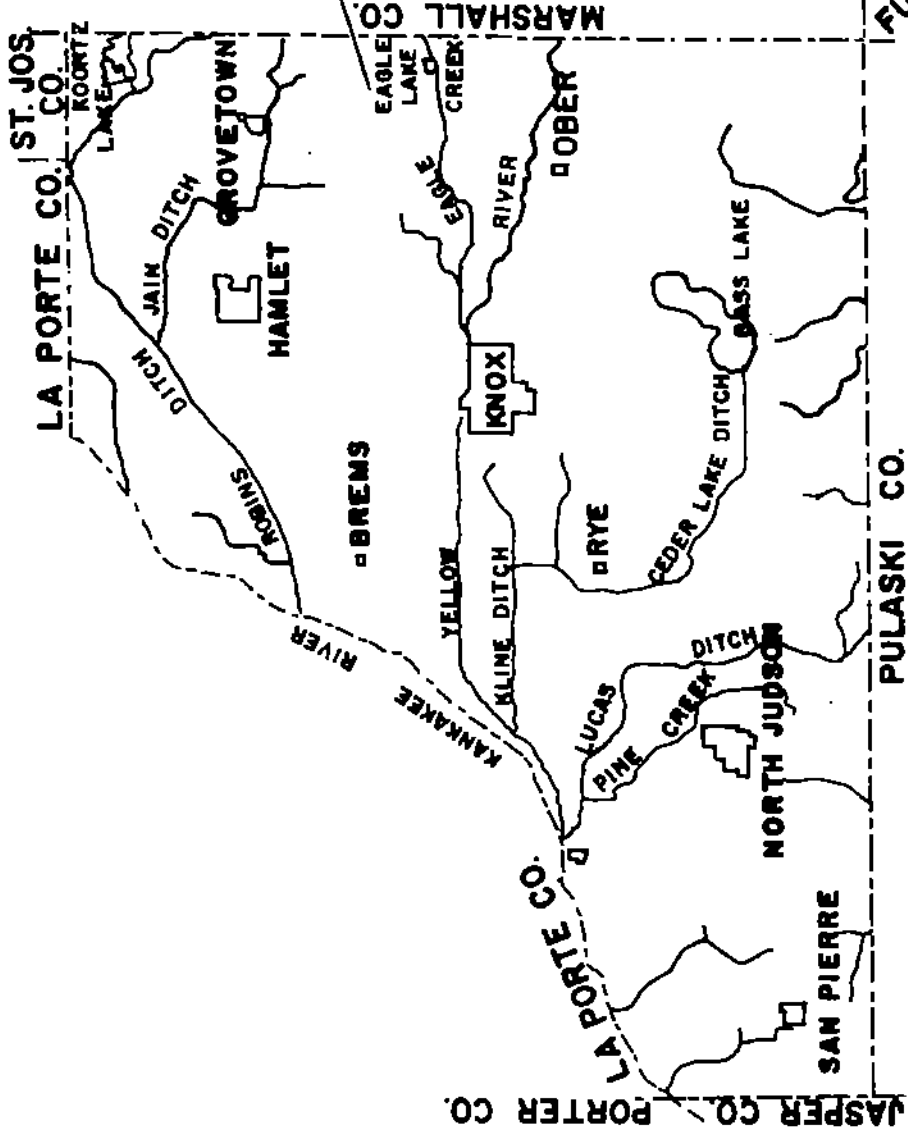
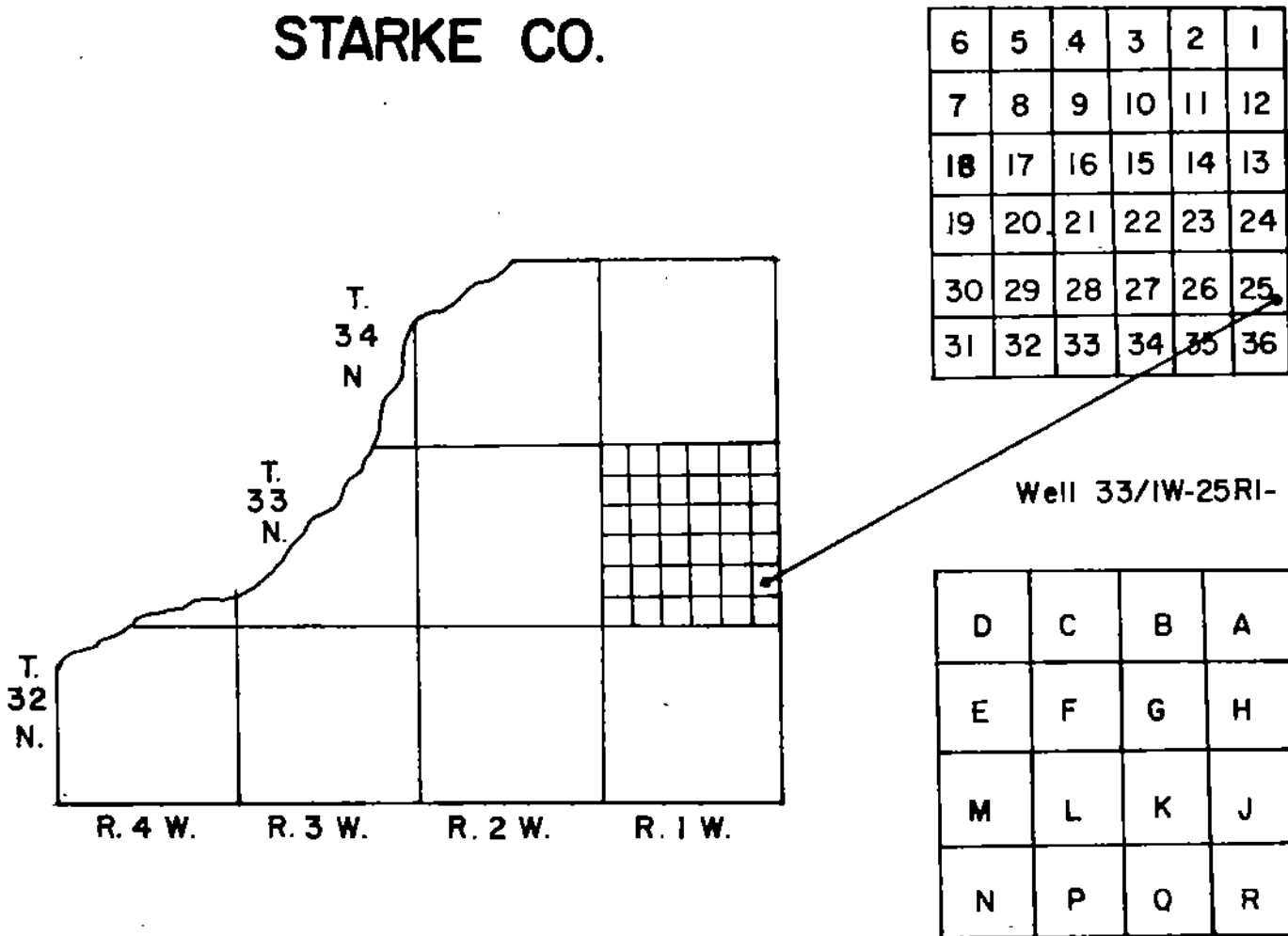


FIGURE 1. -- Map of Indiana, showing area covered by this report, areas under investigation, and areas covered by reports published under the cooperative program.

Well-Numbering System

A numbering system is used to locate and identify the wells and test holes in this report. The number that is assigned each well or test hole indicates its location according to the official rectangular public-land survey. For example, in the number for well 33/1W-25R1, the numbers preceding the hyphen indicate that the well is in T. 33 N., R. 1 W. The first number after the hyphen indicates the section in which the well is located. Each quarter-quarter section (40-acre tract) within a section is assigned a letter symbol as shown on figure 2. Within the quarter-quarter section the wells and test holes are numbered consecutively. Therefore, well 25R1 is the first well listed in SE $\frac{1}{4}$ SE $\frac{1}{4}$  sec. 25, T. 33 N., R. 1 W.



**FIGURE 2.- Sketch showing well-numbering system.**

### Acknowledgments

The authors thank all persons who contributed time, information, and assistance during the collection, tabulation, and processing of data for this report. R. J. Vig, formerly of the Geological Survey, assisted in processing the data in the field. Well drillers, whose names are listed in the table of well records, furnished information summarized in tables 3 and 4.

The authors also thank the following government agencies which provided information for the report: Divisions of Oil and Gas and Water Resources, Indiana Department of Conservation; Indiana State Highway Department; Indiana State Board of Health; and U. S. Corps of Engineers.

### DATA COLLECTION AND PROCESSING

The well data were collected principally from drillers, water-works superintendents, and owners. The well records obtained from the drillers were of two types--written records and reports from memory. Tentative driller's locations were checked against the property records in the County Courthouse to verify the location, to locate the property, and to obtain the name of the current property owner. The locations of wells were checked further in the field if major discrepancies existed between the reported location and the property record in the plat books, if the location given could not be verified from county records, or if the verified location was not sufficiently accurate to be used.

Plate 1 shows the location of water wells and test holes and test holes drilled for purposes other than water supply. Most of these locations are shown to the nearest 10 acres. The basic data for these wells and test holes are summarized in table 3. In addition, selected driller's logs of wells and test holes are given in table 4.

Samples of water were collected at the time well sites were visited. These water samples were analyzed in the field office for hardness of water and alkalinity (expressed as bicarbonate) and chloride and sulfate contents by standard titration methods. The iron content of the water was determined at the well site immediately after the sample was collected. A visual method was used to determine the iron concentration in parts per million by matching the color of the treated sample to that of a liquid-color standard having a known iron concentration. The results of the field chemical analyses (table 5) were used to select sites for collecting larger water samples for more comprehensive chemical analyses by the laboratory of the U. S. Geological Survey.

Observation wells were established prior to the investigation in order to obtain relative changes in storage in the ground-water reservoir. Table 6 contains the water-level data collected from these wells. The observation wells were chosen so as to obtain water-level information from artesian and water-table aquifers consisting of unconsolidated rocks. Wherever possible, the wells were established at sites where the factors affecting the water levels in the aquifer were due chiefly to natural causes.



## GENERAL GEOLOGY AND SOURCES OF GROUND WATER

The oldest known consolidated rocks underlying Starke County are of Ordovician age. These rocks consist of dolomite, dolomitic limestone, and shale. The rocks of Ordovician age are not used as a source of water supply in the county because they generally lie about 800 to 850 feet below the surface and contain water that generally has a dissolved-solids content of more than 5,000 ppm (parts per million).

The rocks of Ordovician age are overlain by dolomitic limestone, shale, and dolomite of Middle Silurian age. These rocks are not extensively utilized as a source of water. Although a few wells have penetrated the upper part of these rocks in the southern part of the county, the quality and quantity of water available from this source is uncertain.

The rocks of Silurian age are overlain by dolomite and dolomitic limestone of Middle Devonian age. These rocks underlie blue-black bituminous shale of Devonian age (Logan, 1932) or Devonian and Mississippian age (Patton, 1956). The dolomite and dolomitic limestone of Middle Devonian age are the chief bedrock source of water and are used locally in the southwestern part of the county for domestic, stock, and public supplies. Wells that tap this aquifer are generally less than 280 feet deep and yield as much as 850 gpm (gallons per minute). The shale of Devonian and Mississippian(?) age is not extensively used as a source of water in Starke County and the quantity and quality of water available from this rock is uncertain.

The bedrock is overlain by unconsolidated glacial drift of Pleistocene age. The drift forms several topographic features in the county (Leverett and Taylor, 1915, pl. 6; Wayne, 1958) such as the glaciofluvial plains in the north and western parts; the sand-covered glaciofluvial plains and ridges in the south central and north central part; and the ground moraine in the southeastern and northwestern part.

The unconsolidated rocks of Pleistocene age range in thickness from about 45 to more than 200 feet. The rocks consist chiefly of glaciofluvial sand and gravel, clayey till, some glaciolacustrine clay and silt, and wind-blown sand. The glaciofluvial sand and gravel is locally more than 140 feet thick and is the chief source of ground water for domestic, stock, industrial, and public supplies. Wells that tap this aquifer are generally less than 140 feet deep and yield from 5 to 1,600 gpm.

The unconsolidated rocks of Pleistocene age are overlain locally by thin alluvium, wind-blown sand, and organically rich sand, silt, and clay of Recent age. The deposits of Recent age are generally too thin to be a source of ground water. However, a few of the wells that are less than 10 feet deep may possibly tap sand of Recent age.

Plate 2 shows the availability of ground water in the consolidated and unconsolidated rocks underlying the county. Plate 3 shows the areal distribution of hardness of water from the sand and gravel of Pleistocene age. The water is very soft to very hard. The hardness is generally greater than 60 and less than 400 ppm. In much of the county the iron content does not exceed maximum concentration recommended in the U. S. Public Health Service drinking-water standard for iron and manganese together. This standard is exceeded locally in several broad areas in the northwestern and extreme southern and southwestern parts of the county.

The range in concentration of selected constituents and properties is summarized in the table below. This table shows the minimum, mode, and maximum concentrations of various constituents and properties of water from sand and gravel of Pleistocene age. Table 1 indicates the significance of the various constituents and properties of the water that are listed in table 5.

Constituent or property	Minimum (ppm)	Mode (ppm)	Maximum (ppm)
Bicarbonate ( $\text{HCO}_3$ )-----	44	165	566
Sulfate ( $\text{SO}_4$ )-----	<5	44	265
Chloride ( $\text{Cl}$ )-----	<4	7	104
Hardness as $\text{CaCO}_3$ -----	36	145	520

Table 1.--Significance of selected dissolved mineral constituents  
and properties of ground water <sup>a/</sup>

Constituent or property	Significance
Iron (Fe)-----	Oxidizes to reddish-brown sediment upon exposure to air. More than about 0.3 ppm stains laundry and utensils reddish-brown. More than 0.5 to 1.0 ppm imparts objectionable taste to water. Larger quantities favor growth of iron bacteria. Objectionable for food processing, textile processing, beverages, ice manufacturing, brewing and other purposes.
Bicarbonate ( $\text{HCO}_3$ )-----	Bicarbonate in conjunction with carbonate ( $\text{CO}_3$ ) produces alkalinity. Bicarbonate of calcium and magnesium decomposes in steam boilers and hot water facilities to form scale and release corrosive carbon-dioxide gas.
Sulfate ( $\text{SO}_4$ )-----	Sulfate in water containing calcium forms hard scale in steam boilers. In large amounts sulfate in combination with other ions gives bitter taste to water. Some calcium sulfate is considered beneficial in the brewing process.
Chloride (Cl)-----	Gives salty taste to drinking water when present in large amounts in combination with sodium. Increases the corrosiveness of water when present in large amounts.
Hardness as $\text{CaCO}_3$ (Calcium and magnesium)-----	Hard water increases amount of soap needed to make lather. Forms scale in boilers, water heaters, and pipes. Leaves curdy film on bathtubs and other fixtures and on materials washed in the water.

<sup>a/</sup> Adapted in part from Palmquist and Hall (1961), p. 34-36

## CONFINED AND UNCONFINED CONDITIONS

Ground water occurs in the consolidated and unconsolidated rocks of Starke County under confined (artesian) conditions or under unconfined (water-table) conditions. Under confined conditions the aquifer (water-yielding material) is overlain directly by relatively impervious material, and the water will rise above the level at which it is encountered in the aquifer. Under unconfined conditions the aquifer is overlain directly by permeable unsaturated material, and the water will not rise above the level at which it is encountered.

## TYPES OF WELLS

Drilled, driven, and jetted wells are the principal types of water wells used in Starke County. Most water wells 3-inches or more in diameter are constructed by the cable-tool, or percussion method, but a few wells have been drilled by the rotary and reverse-rotary methods. Where the water-bearing material is sand and gravel, the well is generally finished with a well screen set in the aquifer below the bottom of the well casing. (See Rosenshein and Cosner, 1956, p. 6, for a detailed description of a well screen.) A modification of this type of well, the gravel-packed well, has a gravel lining inserted between the well screen and the water-bearing material. Where the water-bearing material is consolidated rock, the well casing is generally driven a short distance into the rock, and the well is finished as an open hole.

Water wells less than 3-inches in diameter are constructed in unconsolidated material by driving or jetting. The driven well consists of a small-diameter pipe having a drive point attached to the end, which is driven into shallow water-bearing material. The jetted well is constructed by forcing water under pressure out of a hollow-rod or small-diameter drill pipe that is fitted with a jetting bit. As the material is washed out of the hole ahead of the casing, the casing is driven down into the hole. After the water-bearing material is penetrated the well is generally finished with a well-point screen set in the water-bearing material below the bottom of the casing. Table 2 relates the grain-size in inches and millimeters to the slot and the gauze size of screens commonly used in water wells.

Oil or gas test holes in Starke County generally were drilled by the cable-tool method. The flood-control test holes were bored by a rig-mounted power auger. Various methods were used in these types of test-hole drilling to recover samples of material penetrated, such as, driving a sampling tube into the material after specific intervals of boring or collecting samples from the bailer after specific intervals of cable-tool drilling.

Table 2.--Grain size and equivalent screen openings

Grain size: After Wentworth (1922). Slot size: In thousandths (0.001) of an  
 Equivalent screen openings: From inch.  
 commercial catalogs for water- Gauze size: Number of wire strands per  
 well supplies. lineal inch.

Material	Grain size		Equivalent screen opening	
	Inches	Millimeters	Slot size	Gauze size
Gravel-----	>0.08	>2	> 80	-----
Very coarse sand-	.04 - .08	1 - 2	40 - 80	<20
Coarse sand-----	.02 - .04	.50 - 1	20 - 40	40 - 20
Medium sand-----	.01 - .02	.25 - .50	10 - 20	60 - 40
Fine sand-----	.005 - .01	.125 - .25	6 - 10	90 - 60
Very fine sand---	.002 - .005	.062 - .125	-----	-----
Silt-----	.00015 - .002	.004 - .062	-----	-----
Clay-----	<.00015	<.004	-----	-----

#### SUMMARY

Preliminary evaluation of the basic data shows that adequate quantities of ground water are available for domestic, stock, public, and industrial supplies from sand and gravel of Pleistocene age. The underlying bedrock also is used as a source of water. The rocks of Middle Devonian age are the chief bedrock source and are used locally in the southwestern part of the county for domestic, stock, and public supplies.

The chemical quality of water from the rocks of Pleistocene age varies. The water is soft to very hard. The iron content does not exceed the U. S. Public Health Service drinking-water standards for iron and manganese together in much of the county. However, this standard is exceeded locally in several broad areas in the county.

#### RECORDS

The records of about 340 wells and test holes are given in table 3. The table contains information about well construction, water levels, yields and drawdowns, conditions of occurrence, thickness and characteristics of water-bearing materials, type of pump, and other data. The altitude of the land surface at wells and test holes was interpolated from topographic maps.

Table 4 contains the selected logs of about 100 wells and test holes. This table gives the driller's description of material encountered, pertinent remarks with regard to the material, and authors' interpretation of the geologic age of the material.

The results of 186 partial chemical analyses of water are given in table 5. The analyses were determined in the field office of the Geological Survey. This table gives information about geologic source, temperature, concentration in parts per million of iron, bicarbonate, sulfate, chloride, and hardness (calcium,

magnesium) of water. The U. S. Public Health Service standards for drinking water are given in the table headnotes for iron and manganese together; sulfate, and chloride. No official standards have been established for hardness of water. However, water with respect to hardness is generally classified (Lamar, 1942, p. 25-26) as follows: 0-60 ppm soft; 61-120 ppm moderately hard; 121-200 ppm hard; more than 200 ppm very hard.

Table 6 contains the records of ten observation wells which were established prior to the investigation. The water levels in the observation wells were measured by manual measurements made with an engineer's steel tape graduated to a hundredth of a foot. The water levels are in feet below land-surface datum. Periodic water levels are given for the observation wells. For additional water levels see water-supply papers listed under U. S. Geological Survey in selected bibliography. The location of the observation wells is shown on plate 1.

## SELECTED BIBLIOGRAPHY

- Gutstadt, A. M., 1958, Cambrian and Ordovician stratigraphy and oil and gas possibilities in Indiana: Indiana Dept. Conserv., Geol. Survey Bull. 14, 103 p.
- Harrell, Marshall, 1935, Ground Water in Indiana: Indiana Dept. Conserv., Div. Geology Pub. 133, 504 p.
- Hem, J. D., 1959, Study and interpretation of the chemical characteristics of natural water: U. S. Geol. Survey Water-Supply Paper 1473, 269 P.
- Keech, C. F., and Dresszen, V. H., 1959, Geology and ground-water resources of Clay County, Nebr. with a section on chemical quality of the water by F. H. Rainwater: U. S. Geol. Survey Water-Supply Paper 1468, p. 62-86.
- Lamar, W. L., 1942, Industrial quality of public water supplies in Georgia, 1940: U. S. Geol. Survey Water-Supply Paper 912, 83 p.
- Leverett, Frank, 1899, Wells of northern Indiana: U. S. Geol. Survey Water-Supply and Irrig. Paper 21, 82 p.
- Leverett, Frank, and Taylor, F. B., 1915, The Pleistocene of Indiana and Michigan and the history of the Great Lakes: U. S. Geol. Survey Mon. 53, 529 p.
- Logan, W. N., 1932, Geologic map of Indiana: Indiana Dept. Conserv., Div. Geology Pub. 112.
- Palmquist, W. N., Jr., and Hall, F. R., 1961, Reconnaissance of ground-water resources in the Blue Grass Region Kentucky: U. S. Geol. Survey Water-Supply Paper 1533, 39 p.
- Patton, J. B., 1956, Geologic map of Indiana: Indiana Dept. Conserv., Geol. Survey Atlas Mineral Resources Map 9.
- Rosenshein, J. S. and Cosner, O. J., 1956, Ground-water resources of Tippecanoe County, Indiana: Appendix, basic data: Indiana Dept. Conserv., Div. Water Resources Bull. 8, 67 p.
- U. S. Geological Survey, issued annually, Water levels and artesian pressure in observation wells in the United States: U. S. Geol. Survey Water-Supply Papers 817, 840, 845, 886, 906, 936, 944, 986, 1016, 1023, 1071, 1096, 1126, 1156, 1165, and 1191.
- Wayne, W. J., 1958, Glacial Geology of Indiana: Indiana Dept. Conserv., Geol. Survey Atlas Mineral Resources Map 10.
- Wentworth, C. K., 1922, A scale of grade and class terms for clastic sediments: Jour. Geology, Vol. 30, p. 377-392.

Table 3.--Records of wells and test holes in Starke County, Indiana

Well	Owner	Driller	Date completed	Altitude (feet)	Type of well	Depth of well below land surface (feet)	Diameter of well (inches)	Finish	Water-bearing zone					Water level (feet)	Use	Type of pump and horsepower	Remarks
									Depth to top (feet)	Thickness (feet)	Character	Geologic age	Conditions of occurrence				
32/W-1PI	E. C. Overmyer	J. Payne	2-58	---	J	45	2	S; 3ft, 80g	---	Sd	P1	---	---	D	J1/3	Ca.	
1R1	A. Overmyer	Mr. Wolvorton	About 1958	---	J	90	2	S; 3ft	---	Sd, G	P1	---	---	D	J	Ca.	
2A1	L. C. Hart	J. Payne	About 1958	742	J	65	2	S; 3ft, 60g	---	Sd	P1	---	---	D	---	Had well 28 ft deep; was unreliable in extremely dry periods.	
3A1	E. Esbridge, Sr.	---	Summer 1958	737	Dn	50	1 1/2	S	---	Sd	P1	---	---	D	---	Ca.	
3D1	V. Garland	---	---	727	Dn	42	1 1/2	S; 3ft	---	G	P1	---	---	D	---	Well originally driven to 104 ft; pulled back to 42 ft because of "quicksand"; Ca.	
6P1	A. Glueckert	R. Price	10- 6-60	---	J	72	2	S; 3ft, 60g, dia 1 1/2	---	Sd, G	P1	C	10	D	P	Ca, L.	
7G1	A. Pipor	E. Brooker	10-27-55	---	J	120	2	S; 3ft, 60g, dia 1 1/2	---	Sd, G	P1	C	10	D	P	Formerly observation well Starke; water level measured 15.78 ft below land, 10-3-55; bedrock at 210 ft; L.	
7H1	J. Tomassi	---	1929	---	Dn	180	6	---	---	G	P1	C	---	---	---	Flows; discharge measured 7 gpm, 11-8-57; water level measured 3.3 ft above land, 11-8-57; Ca.	
7H2	State of Indiana	---	---	---	Dn	---	1 1/2	---	---	Sd	P1	---	---	---	---	Dr 1 ft after 1 hr pumping 20 gpm; Ca, L.	
7H3	---	D. Denton	11- 5-60	---	Dn	82	4	S; 6ft, 40sl	---	Sd, G	P1	C	15	D	---	Yield 15 gpm; fine to medium sand and (lino gravel overlain by about 31 ft blue clay and about 20 ft sand, well at milk house 80 ft deep; Ca.	
7Q1	D. Hunt	E. Brooker	11- 4-55	---	J	99	2	S; 3ft, 60g, dia 1 1/2	61	Sd, G	P1	C	3	D	---	Yield 20 gpm; Ca, L.	
8A1	J. Kraok	---	About 1920	---	J	50	2	S; 3ft	---	Sd, G	P1	---	---	D	C	Well at milk house 80 ft deep; Ca.	
11K1	E. Hawkins	R. Price	8-30-80	---	J	50	2	S; 3ft, 60g, dia 1 1/2	44	G	P1	C	12	D	---	Ca.	
12B1	D. Overmyer	Mr. Davis	1952	---	J	85	2	S	---	G	P1	C	18	D	J1/3	---	
13B1	C. Peters	---	Before 1900	---	---	50	2	S; 3ft	---	G, Sd	P1	C	22	D	L	---	
13B2	---	Mr. Wolvorton	1956	---	J	50	2	---	---	G, Sd	P1	C	22	D	L1/4	Gravel and sand overlain by clay.	
13C1	---	---	---	---	Dn	38	1 1/2	S	---	Sd	P1	---	---	S	---	Ca.	
14C1	D. Osborn	---	About 1949	---	Dn	48	1 1/2	S; 3ft, 90g	---	G, Sd	P1	---	---	J1/2	---	---	
17B1	F. W. Palmer	---	1932	---	Dn	60	1 1/2	S	---	Sd, G	P1	---	---	J1/2	L	Has 2-inch well 90 ft deep, not in use; Ca.	
17C1	---	---	---	---	Dn	40	1 1/2	S; 3ft	---	Sd	P1	---	---	J1/4	---	Has three other wells 45 ft deep; Ca.	
18A1	C. White	---	1960	---	Dn	45	1 1/2	---	---	Sd	P1	C	---	D	---	L.	
18C1	Bass Lake Property Co., Inc.	Layne-Northern Co., Inc.	7- 1-47	---	Dn	102	8-6	---	---	Sd, G	P1	C	2	T	---	Ca, L.	
18M1	Osorg Assoc.	---	5-29-53	---	Dn	138	4	S; 3ft	105	Sd	P1	C	4	P	---	Has two other wells, 34 and 28 ft deep; Ca.	
20E1	State of Indiana	C. Miller	1959	---	Dn	34	2	S; 4ft	---	Sd, G	P1	C	18	D	J1/2	---	

Water level: In feet below land-surface datum on date of completion of well, except where otherwise noted.  
 Use: D, domestic; I, industrial; Ir, irrigation; N, not used; O, observation; P, public supply; R, railroad; S, stock; T, test.  
 Type of pump and horsepower: C, centrifugal; J, jet; L, lift; P, pitcher; S, submersible; T, turbine; numeral indicates rated horsepower of electric motor.  
 Remarks: Ca, field chemical analysis in table 5; dd, drawdown; gpm, gallons per minute; L, log of well in table 4.

Well: See text for description of well-numbering system.  
 Altitude: Altitude of land-surface datum from topographic map.  
 Type of well: B, bored; Dn, driven; Dr, drilled; J, jetted.  
 Finish: G, gravel pack; O, open end; Oh, open hole; S, screen; dia, diameter in inches; G, gauge size; sl, slot size.  
 Character: G, gravel; Ls, limestone; Sd, sand; Sh, shale.  
 Geologic age: D, Devonian; M, Mississippian; P1, Pleistocene; S, Silurian.  
 Condition of occurrence: C, confined; U, unconfined; see text for definition.

32/1W-21C1	E. Torok	R. Price	80	Z	S; 3ft, 60g	50	10	3d	Pl	C	15	S	J1/2	Medium to coarse sand overlain by 50 ft clay; clay at 80 ft; Ca.
21B1	C. Malott	---do---	140	2	---do---	130	10	G, Sd	Pl	C	34	D	---	L.
24B1	G. Osborn	---	28	2	S; 60g	---	9d	---	Pl	---	18	D	J	Has to replace screen several times each year; Ca.
25F1	N. Malleskog	---	41	1 1/2	S; 3ft	---	Sd	---	Pl	---	21	D	L1/4	Well at barn 42 ft deep; Ca.
28M1	S. Jasowski	---	41	2	S; 3ft, 80g	---	G	---	Pl	---	---	S	J1/2	Ca.
28M2	---do---	---	31	2	---do---	---	G	---	Pl	---	---	D	J1/2	Ca.
29W1	A. Scott	---	22	1 1/2	S; 3ft	---	Sd	---	Pl	---	---	D	L	Ca.
30E1	W. Thompson	---	21	1 1/2	---do---	---	Sd	---	Pl	---	---	D	J	Ca.
31C1	P. T. Tanner	Fisher Bros. Well Drilling Co.	63	2 1/2	S; 3ft, 60g, dia 1 1/2	54	9	Sd, G	Pl	C	12	S	---	Yield 18 gpm; Ca, L.
32H1	R. Bennett	---	30	1 1/2	S	---	Sd	---	Pl	---	---	D	L	Ca.
32K1	R. Myers	---	34	1 1/2	S; 3ft, 60g	---	Sd, G	---	Pl	---	---	D	J1/4	Ca.
33O1	P. Richmann	---	20	1 1/2	S	---	Sd	---	Pl	---	---	D	J1/3	Ca.
33H1	G. H. Kalousing	---	22	1 1/2	S	---	Sd	---	Pl	---	---	D	J	Yield 12 gpm; L.
35E1	X. Hampton	Fisher Bros. Well Drilling Co.	55	2 1/2	S; 3ft, 60g, dia 1 1/2	47	8	G, Sd	Pl	C	28	D	---	Ca, L.
32/2W-1B1	T. Milnor	R. Price	110	2	S; 3ft, 60g	104	6	Sd, G	Pl	C	18	D	J1/2	Ca, L.
2A1	J. S. Peterson	---	18	1 1/2	S	---	Sd	---	Pl	---	---	D	L	Ca.
2B1	J. Poort	---	30	1 1/2	S; 5ft	---	Sd	---	Pl	---	---	D	L, P	Ca.
2N1	J. Wolston	Gold Hardware	45	1 1/2	S	---	Sd	---	Pl	---	---	D	L	Ca.
3A1	S. Danko	---	15	1 1/2	S; 3ft, 60g	---	Sd	---	Pl	---	---	D	T1/4	Ca.
5L1	P. L. Francois	---	1,171	---	---	---	Sd, G	---	Pl	---	---	---	---	Oil test; bedrock at 174 ft; L.
8D1	E. Bradley	Tamblyn Development Co.	27	1 1/2	S; 3ft	---	G	---	Pl	---	---	---	---	Ca.
9R1	J. Strano	---	80	2	S	---	Sd, G	---	Pl	---	---	---	---	Ca.
10D1	M. Nevak	---	35	1 1/2	S; 4ft	---	Sd	---	Pl	---	---	---	---	Ca.
10L1	W. E. Lewis	---	1,510	---	---	---	Sd, G	---	Pl	---	---	---	---	Oil test; bedrock at 170 ft; L. Formerly observation well Starcko
11N1	S. A. Crisgiallo	---	15	1 1/2	---	---	Sd	---	Pl	---	---	---	---	Formerly observation well Starcko; water level measured 2.89 ft below lsd, 8-1-42.
11R1	P. White	---	25	1 1/2	---	---	Sd	---	Pl	---	---	---	---	Formerly observation well Starcko; water level measured 3.94 ft below lsd, 6-23-45.
12J1	S. Kartman	S. Brooker, Jr.	25	2	S; 3ft	5	20	Sd, G	Pl	U	5	D	---	Yield about 15 gpm; pea-sized gravel overlain by 21 ft sand.
13E1	H. R. Smith	---	21	1 1/2	S; 3ft, 60g	---	Sd	---	Pl	---	---	---	J1/4	Yield 17 gpm; L.
13N1	J. Honan	Kollman Hardware	35	1 1/2	---do---	---	Sd	---	Pl	---	---	---	J1/3	Observation well Starcko 2; water level measured 4.98 ft below lsd, 10-17-35.
13R2	---do---	Fisher Bros. Well Drilling Co.	113	2	S; 3ft, 60g, dia 1 1/2	---	Sd, G	---	Pl	C	2	D	---	Formerly observation well Starcko ft below lsd, 10-17-35.
14C1	S. A. Crisgiallo	---	82	6	S; 8ft	---	G	---	Pl	C	---	O	---	Formerly observation well Starcko ft below lsd, 8-1-42.
14C2	---do---	---	40	2	---	---	Sd	---	Pl	U7	---	---	---	Formerly observation well Starcko; water level measured 4.33 ft below lsd, 10-17-35.
14C3	---do---	---	18	1 1/2	Oo	---	Sd	---	Pl	U	---	---	---	Formerly observation well Starcko
14F1	---do---	---	10	1 1/2	Oo	---	Sd	---	Pl	U	---	---	---	Formerly observation well Starcko ft below lsd, 8-1-42.
14K1	---do---	---	13	1 1/2	Oo	---	Sd	---	Pl	U	---	---	---	Formerly observation well Starcko ft below lsd, 8-1-42.
17D1	Mr. Guez	Arco Oil and Gas Co.	1,125	---	---	---	---	---	---	---	---	---	---	Formerly observation well Starcko; water level measured 2.18 ft below lsd, 8-1-42.
17M1	R. Guez	---	255	6	Oo	---	---	---	---	---	---	---	---	Formerly observation well Starcko; water level measured 4.46 ft below lsd, 8-1-42.
19B1	D. Deonar	---	23	1 1/2	S	---	Sd	---	---	---	---	---	---	Oil test; bedrock at 159 ft; water-bearing limestone from 159-180 ft.
19N1	O. Fedtke	Mr. Myers	118	2	S	---	Sd, G	---	Pl	C	4	D	J1/2	Bedrock at 140 ft; Ca.
20A1	G. Mazzio	Kennedy's Well Service	54	2	S; 3ft, 10gal, dia 1 1/2	40	14	Sd, G	Pl	C	10	D	---	Well across road 122 ft deep; most wells in area shallow; Ca.



Table 3.--Records of wells and test holes in Starke County, Indiana--Continued

Well	Owner	Driller	Date completed	Altitude (feet)	Type of well	Depth of well below land-surface (feet)	Diameter of well (inches)	Finish	Water-bearing zone				Water level (feet)	Use	Type of pump and horsepower	Remarks
									Depth to top (feet)	Thickness (feet)	Character	Geologic age				
32/2W-20C1	Konrad Cabinet Shop	Kennedy's Well Service	6-18-80	---	J	80	2	S; 3ft, 60g, dia 1 1/4	75	6	G, Sd	P1	C	---	---	Yield 20 gpm; Ca, L.
21A1	H. Gerstandt	Westville Well Co.	11-30-60	---	J	78	2	S; 3ft, 80g, dia 1	65	13	Sd, G	P1	C	---	---	Ca, L. Has another well 80 ft deep at rug cleaning plant; sand and gravel overlain by 40 ft blue clay and 25 ft fine sand; Ca.
21D1	K. Stanford	R. Price	1952	---	J	80	2	S; 3ft, 60g	65	15	Sd, G	P1	C	---	---	Yield 20 gpm; Ca, L. Has another well 26 ft deep; Ca.
22P1	A. E. Martin	---	8-55	---	J	80	2	---	50	30	Sd, G	P1	C	---	---	Ca, L.
23D1	J. Zingarelli	---	Spring 1951	---	Dc	81	1 1/4	S; 5ft	---	---	Sd	P1	C	---	---	Well at barn 13 ft deep; Ca.
23L1	G. Lucas	Westville Well Co.	7-14-59	---	J	148	3	S; 5ft, 109l, dia 2	---	---	Sd	P1	C	---	---	Drove through several layers of hardpan; well at barn 30 ft deep; Ca.
24B1	N. Rubbi	Fisher Bros. Well Drilling Co.	8-28-80	---	J	73	2 1/4	S; 3ft, 60g, dia 1 1/4	68	5	Sd, G	P1	C	---	---	Yield 13 gpm; Ca, L. Drove through 2 ft hardpan at about 23 ft; Ca.
25D1	M. Loo	---	About 1946	---	Dc	56	1 1/4	S; 3ft	---	---	Sd, G	P1	C	---	---	Bedrock at 120 ft; water from shale contained oil; had shallow well but water from well contaminated.
27R1	W. A. Bortell	---	Spring 1942	---	Dc	71	1 1/4	---	---	---	Sd, G	P1	C	---	---	Yield 20 gpm; Ca, L.
28M1	P. Konrad	Kennedy's Well Service	7-20-57	---	J	120	2	S; 3 1/2ft, 80g, dia 1 1/4	115	5	G	P1	C	---	---	Ca.
29D1	L. Marks	---	Spring 1958	---	Dc	41	1 1/4	S; 9ft	---	---	Sd	P1	C	---	---	Had four test wells drilled in 1959; one test well 40 ft deep, two test wells 50 ft deep, one test well 94 ft deep; hit shale at 94 ft; test wells encountered three clay layers and much very fine sand or coarse silt; Ca.
30D1	A. Eberhardt	---	---	---	Dc	140	---	---	120	20	Sh	D, M	C	---	---	Ca.
32R1	L. Peathuse	---	Spring 1952	---	Dc	20	1 1/4	S	---	---	Sd	P1	C	---	---	Ca.
38D1	Seventh Day Adventist	R. Price	11-9-60	---	J	67	2	S; 3ft, 126l, dia 1 1/4	---	---	Sd, G	P1	C	---	---	Yield 20 gpm; Ca, L.
36M1	J. Wintor	---	1939	---	Dc	24	1 1/4	S; 3ft	---	---	Sd	P1	C	---	---	Ca.
38M1	D. Miller	---	About 1936	---	Dc	13	1 1/4	---	---	---	Sd	P1	C	---	---	Ca.
32/3W-7R1	C. Bebeck, Sr	---	1959	692	Dc	36	1 1/4	S; 3ft, 80g	---	---	Sd	P1	C	---	---	Ca.
8P1	E. Slansky	---	About 1935	707	Dc	26	1 1/4	S	---	---	Sd	P1	C	---	---	Ca.
9B1	J. Fugato	---	1951	687	Dc	23	1 1/4	S; 3ft	---	---	Sd	P1	C	---	---	Ca.
10P1	L. Kajor	---	1959	---	Dc	25	1 1/4	S	---	---	Sd	P1	C	---	---	Ca.
10R1	W. Born	---	---	---	Dc	22	1 1/4	S; 3ft, 60g	---	---	G	P1	U	---	---	Ca.
11D1	O. Skolsberger	---	About 1948	---	Dc	30	1 1/4	S	---	---	Sd	P1	C	---	---	Ca.
13M1	H. Childers	---	1951	---	Dc	30	1 1/4	S	---	---	Sd	P1	C	---	---	Ca.
13N1	O. Sakaguchi	Kelloman Hardware	---	---	Dc	24	1 1/4	S; 3ft, 60g	---	---	Sd	P1	C	---	---	Ca.
14D1	A. Bertucci	---	---	---	Dc	30	1 1/4	---	---	---	Sd	P1	C	---	---	Ca.
15R1	J. Conari	---	1954	---	Dc	22	1 1/4	---	---	---	Sd	P1	C	---	---	Ca.
16M1	Erle Railroad Co.	Layne-Northern Co., Inc.	5-3-34	698	Dc	180	6-4	Ch	160	20	Ls	D	C	---	---	Bedrock at 133 ft; L.
16N1	Town of North Judson	---	---	708	Dc	220	8	Ch	120	100	Ls	D	C	---	---	Bedrock at 120 ft; see log well 16N3.
16W2	---	---	---	708	Dc	210	8	Ch	120	80	Ls	D	C	---	---	Do.

32/3W-18N3	Town of North Judson Pilstokto Corp.	708 Dr	229	8	Oh	120	100	Ls	D	C	P	T10	T110	Bedrock at 120 ft; L.
17K1	Layno-Northorn Co., Inc.	9-4-57	83	8	---	60	28	Sd	Pl	C	I, P	T10	T10	Bedrock at 88 ft; Ca, L.
17K2	---	9-10-57	90	8	---	48	36	Sd	Pl	C	T	---	---	Bedrock at 86 ft; L.
17R1	---	10-1-53	225	4	---	---	---	---	---	---	T	---	---	Bedrock at 104 ft; L.
17R2	---	11-20-53	108	12	Oh	---	---	---	---	---	P	T40	T40	Dd 21 ft pumping 500 gpm; bedrock at 100 ft; L.
18R1	---	5-23	247	10	Oh	---	---	---	---	---	Dd	---	---	Dd 24 ft after 7 hr pumping 150 gpm.
18R2	---	---	40	50	Gp; S; 30ft, dia 28	4	38	Sd	Pl	U	Dd	---	---	Dd 30 ft pumping 120 gpm.
18R1	Thermo-Products, Inc.	---	30	2	S	---	---	---	---	---	P	J1/4	J1/4	---
20A1	Kolloman Hardware	---	24	14	S; 3ft, 80g	18	6	Sd	Pl	U	I	J1/3	J1/3	Ca.
20B1	Indiana-Michigan Water Development Co.	8-8-52	59	6	S; 30ft, 86L, dia 4 1/2	83	16	Sd	Pl	C	I	J	J	Dd 40 ft pumping 35 gpm; see log well 20B2; Ca.
20B2	---	4-2-47	89	6	S; 8ft, 86L, dia 3	82	16	Sd	Pl	C	I	J	J	Ca, L.
22Q1	Vauck Bros.	Summer 1960	58	2	S	---	---	Sd, G	Pl	---	D	Cl/2	Cl/2	Ca.
22A1	D. Fields	---	18	14	S; 3ft, 80g	9	18	Sd	Pl	U	D	J1/3	J1/3	Ca.
24E1	Horsham Pipe Line Constr. Co.	8-19-57	24	14	S; 10ft	12	12	Sd	Pl	U	D	J	J	Water from lower part of limestone; limestone overlain by 30 ft sand and gravel.
26A1	E. Miller	Summer 1958	16	14	S; 3ft	6	10	Sd	Pl	U	D	J1/4	J1/4	Ca.
26R1	J. Kajor	Summer 1958	30	14	S; 4ft	---	---	Sd, G	Pl	---	D	J1/3	J1/3	Ca.
27M1	Paul Cox and Son	1950	188	6	Oh	---	---	Ls	D	---	I	T	T	Water from lower part of limestone; limestone overlain by 30 ft sand and gravel.
29A1	Kolloman Hardware	Spring 1954	19	14	S	---	---	Sd	Pl	U	D	J1/3	J1/3	Ca.
29N1	L. Kotok	1960	17	14	S	---	---	Sd	Pl	U	D	---	---	Ca.
32A1	R. Gunz	3-20-48	272	16	Oh	120	152	Ls	D	C	N	---	---	Dd 138 ft after 2.5 hr pumping 150 gpm; bedrock at 85 ft; L.
32M1	---	10-10-47	100	16	Oh	---	---	Sd	Pl	U	T	---	---	See log, well 32M2.
32R2	---	10-31-47	280	16	Oh	110	170	Ls	D	C	I	T	T	Dd 117 ft after 5.5 hr pumping about 850 gpm; bedrock at 109 ft; L.
32P1	W. B. Johnson	3-28-52	145	4	Oh	---	---	Ls	D	C	D, P	---	---	Yield 60 gpm.
32P2	---	4-8-55	283	8	Oh	---	---	Ls	D	C	---	---	---	Dd 67 ft after 12 hr pumping 145 gpm for fire protection, using shallow well to wash log; bedrock at 119 ft; Ca.
32C1	W. Lesky	---	30	2	S	24	6	Sd	Pl	U	---	---	---	For flat still; two other 2-inch wells at 411 ft, 30 ft deep.
32N1	J. Boehnicka	---	80	2	S	---	---	Sd	Pl	U	---	---	---	Water from shallow well contaminated; Ca.
32R1	W. Zimmerman	Summer 1950	28	14	S; 3ft	20	6	Sd	Pl	U	D	J1/4	J1/4	Drove through two layers of hardpan; Ca.
32P1	S. Mantola	5-60	23	14	S; 3ft	16	7	Sd	Pl	U	D	L1/4	L1/4	Ca.
38L1	H. Lippelt	About 1949	22	2	---	---	---	Sd	Pl	U	D	J	J	Ca.
32/4W, 1B1	R. Christenson	About 1947	14	14	S; 3ft	6	8	G	Pl	U	D	J1/3	J1/3	Ca.
1N1	C. Chosak	---	---	14	S	---	---	Sd	Pl	U	D	---	---	Ca.
2D1	J. Rajczyk	1950	11	14	S	---	---	Sd	Pl	U	D	L1/4	L1/4	Ca.
2L1	J. E. Adams	9-15-58	61	3	S; 7ft, dia 2	52	9	Sd	Pl	C	D	P	P	For watering lawn and garden; Ca.
8H1	R. Zacek	1955	37	4	---	---	---	Sd, G	Pl	---	---	---	---	Ca; L.
8H2	---	---	20	4	---	---	---	Sd	Pl	---	---	---	---	---
5J1	M. Jacobson	---	18	14	S; 3ft, 60g	---	---	Ls	D	C	D	---	---	Bedrock at 48 ft; limestone overlain by 82 ft shale; Ca.
9K1	F. Hoppe	---	122	4	Oh	110	12	Ls	D	C	---	---	---	Ca.
11D1	F. Asholborn	About 1946	10	14	S; 3ft	6	4	Sd	Pl	U	D	L1/3	L1/3	---
12D1	G. Sobock	---	24	14	S; 3ft, 60g	---	---	Sd	Pl	U	D	L1/4	L1/4	Yield 4 gpm.
14A1	C. Kacafirok	5-58	62	2	S	---	---	Sd, G	Pl	C	---	---	---	Had driven well 22 ft deep; was unprofitable in extremely dry period; Ca.
17E1	H. Kalinke	1950	16	14	S; 3ft	---	---	G	Pl	---	D	Cl/2	Cl/2	Well at barn shallower; Ca.
19M1	L. J. Hartle	About 1957	18	14	---	---	---	Sd	Pl	U	---	---	---	Ca.
20E1	E. H. Mueller	1958	22	14	S; 4ft, 60g	---	---	Sd	Pl	U	---	---	---	Has four other wells on farm; Ca.
20E2	---	About 1940	187	4	---	---	---	Sd	Pl	U	---	---	---	Bedrock at about 45 ft.

Table 3.--Records of wells and test holes in Starko County, Indiana--Continued

Well	Owner	Driller	Date completed	Altitude (feet)	Type of well	Depth of well below land-surface (feet)	Diameter of well (inches)	Finish	Water-bearing zone					Water level (feet)	Use	Type of pump and horsepower	Remarks
									Depth to top (feet)	Thickness (feet)	Character	Geologic age	Conditions of occurrence				
32/4W-24B1	L. Foust		Spring 1938	702	Dn	15	1 1/2	S; 3ft		9	6	Sd	P1	U	P	P	For watering garden; Ca.
24B2	-----do-----		Fall 1938	702	Dn	21	1 1/2	-----do-----		12	9	Sd, G	P1	U	CI/4	CI/4	Sand and gravel from 0-21 ft.
24B1	O. Uhair	Worville Well Co.	10-30-49	732	J	39	2	S; 3ft, 60G, dia 1		18	11	Sd	P1	U	D	D	Brown medium sand from 0-39 ft.
25B1	R. Guze	J. P. Miller Artesian Well Co.	9-24-47	703	Dr	270	12	Ob		130	140	Ls	D	C	Ir	Ir	Dd 135 ft after 4.5 hr pumping -420 Gpm; bedrock at 118 ft; L, Ca.
27A1	J. Pechous		About 1951	707	Dn	12	1 1/2	S		---	---	Sd	P1	U	D	P	Ca.
28B1	A. Malecki		About 1955	702	Dn	15	1 1/2	S		---	---	Sd	P1	U	D	J	Ca.
28K1	Little Company of Mary	Mr. Van Kopplo	1955	710	J	28	---	S; 3ft		---	---	Sd	P1	U	P	T10	Water supply from 24 wells 28 ft deep, pumped from header; sand from 0-27 ft underlain by 12 ft hardpan; silty fine sand at 39 ft; Ca. Bedrock at 72 ft; broken limestone overlain by 83 ft shale; Ca.
28A1	Trustees, Railroad Township	C. W. Miller	2-1-49	707	Dr	157	4	Ob		155	2	Ls	D	C	P	LI 1/2	Ca.
30N1	E. X. Schwant		1957	692	Dn	22	1 1/2	S; 3ft		---	---	Sd	P1	---	D	J1/4	Ca.
31A1	P. Besonhoop		1948	707	Dn	38	1 1/2	S; 4ft, 80G		---	---	Sd	P1	---	D	CI/4	Ca.
31H1	K. Imkon		About 1920	712	Dn	16	1 1/2	S; 2ft, 80G		---	---	Sd	P1	U	D	J1/2	Ca.
32R1	N. Safar		About 1948	707	Dn	32	1 1/2	S; 3ft, 80G		---	---	Sd, G	P1	---	D	J3/4	Drove through 3 ft layer of hardpan at about 28 ft; Ca.
34M1	J. Koehler		About 1949	707	Dn	18	1 1/2	S; 8ft		---	---	Sd	P1	U	D	---	Ca.
36J1	J. and R. Guze	W. B. Johnson	8-31-35	699	Dr	403	16	Ob		---	---	Ls?	S?	C	Do	---	Dd 143 ft after 12 hr pump-186 135 Gpm; bedrock at 130 ft.
38M1	G. Zakotelsky		Fall 1960	712	Dn	19	1 1/2	S; 3ft		7	12	Sd	P1	U	D	LI/3	Ca.
39/1W-2A1	H. Carmona		1958	743	Dn	22	1 1/2	S		---	---	Sd	P1	---	D	J1/4	Drove through 3 ft layer of hardpan; Ca.
2M1	J. Brower		2-22-51	733	Dn	23	1 1/2	S; 2ft, 50G, dia 1 1/2		6	17	Sd	P1	U	D	---	Yield 5 Gpm; Ca.
4R1	P. Holm	S. J. Carl Well Drilling co.	1961	721	Dn	18	1 1/2	S; 4ft		8	10	Sd	P1	U	D	CI/3	Ca.
5R1	J. Prohlik		About 1971	717	Dr	75	2	S		---	---	Sd	P1	U	D	L	Ca.
5R2	-----do-----		About 1931	718	Dr	175	---	Ob		---	---	Ls?	D?	---	N	L	Well in house 25 ft deep; Ca.
7D1	J. Fetocki		About 1950	710	Dn	20	1 1/2	S		---	---	Sd	P1	U	D	LI/4	Ca.
11B1	L. Maas		1942	742	Dn	20	1 1/2	S		---	---	Sd	P1	U	D	LI/4	Ca.
12B1	G. Miorak		738	705	Dn	17	1 1/2	S; 3ft		---	---	Sd	P1	U	D	CI/3	Ca.
16J1	P. Ritchie		718	718	Dn	28	1 1/2	S; 3ft		---	---	Sd	P1	U	D	LI/3	Ca.
19J1	Indiana Flood Control and Water Resources Commission	Corps of Engineers	4-20-56	700	B	25	4 1/2	---		18	9	Sd	P1	U	T	---	See log well 19B1.
19L1	-----do-----		4-20-56	700	B	25	4 1/2	---		13	12	Sd	P1	U	T	---	L.
19M1	-----do-----		4-19-58	700	B	25	4 1/2	---		10	19	Sd	P1	U	T	---	L.
20N1	-----do-----		4-20-56	705	B	25	4 1/2	---		18	7	Sd	P1	U	T	---	L.
20P1	-----do-----		4-20-56	703	B	25	4 1/2	---		19	6	Sd, G	P1	U	T	---	Ca.
22D1	Trustees, Washington Township	C. Rouch	Summer 1958	721	Dr	65	4	S; 4ft		---	---	Sd	P1	U	P	J2	Ca.
23B1	C and L Food Center		About 1950	739	Dn	28	1 1/2	S		---	---	Sd	P1	---	D, P	C	Ca.
25J1	G. Donley		1950	742	Dn	22	1 1/2	S		---	---	Sd	P1	---	D	LI/4	Ca.

33/1W-25M1	Indiana Flood Control and Water Resources Commission	Corps of Engineers	4-21-56	720 B	25 B	4 1/2	22	3	3d	PI	21	T	L.
25P1	do	do	8-21-56	725 B	25 B	4 1/2	8	10	Sd	PI	6	T	L.
25R1	do	do	About 1945	728 Dr	38 Dr	2			Sd	PI	3	D	Ca.
26M1	do	do	4-21-56	720 B	25 B	4 1/2	21	4	Sd, G	PI	21	T	L.
26P1	do	do	4-21-56	720 B	25 B	4 1/2							L
27P1	do	do	1957	717 Dn	25 Dn	1 1/2	22	3	Sd, G	PI	20	T	Ca.
27R1	do	do	4-21-56	710 B	25 B	4 1/2							See log well 27P1.
27P1	do	do	4-21-56	716 U	25 U	4 1/2	17	8	Sd, G	PI	15	T	L.
27G1	do	do	4-21-56	715 B	25 B	4 1/2	16	9	Sd, G	PI	16	T	L.
28C1	do	do	4-20-56	710 B	25 B	4 1/2	12	15	Sd, G	PI	10	T	L.
28R1	do	do	4-20-56	703 B	25 B	4 1/2	12	13	Sd, G	PI	12	T	L.
28H1	do	do	4-20-56	722 B	25 B	4 1/2	11	14	Sd, G	PI	11	T	L.
28A1	do	do	4-20-56	711 B	25 B	4 1/2	11	14	Sd, G	PI	11	T	L.
28R1	do	do	7-28	728 Dn	24 Dn	1 1/2	18	3	Sd	PI	18	D, S	Ca.
28R2	do	do	Fail 1980	717 Dn	1,228 Dn	21	18	3	Sd	PI	18	D, S	Ca.
30Q1	do	do	About 1947	732 Dn	20 Dn	2	13	4	S	PI	13	D	Ca.
34D1	do	do		732 Dn	20 Dn	2			Sd	PI		D	Ca.
34D2	do	do		732 Dn	20 Dn	2			Sd	PI		D	Ca.
34D3	do	do		732 J	200 J	2							Has also 1 1/2-inch well at house; pumps both wells off header; supply unreliable in dry weather; difficult to obtain water on this side of Ober; Ca.
35B1	do	do		720 B	25 B	4 1/2							No water reported; sand from 0-18 ft underlain by 182 ft of hardpan, clay with thin streaks of sand.
36M1	do	do		737 Dn	25 Dn	1 1/2							L.
36R1	do	do	About 1958	747 J	63 J	2	77	6	Sd	PI	30	D	Ca.
36A1	do	do	6-21-56	730 B	26 B	4 1/2	20	6	Sd	PI	20	T	L.
33/2W- 2D1	do	do		691 Dn	20 Dn	1 1/2							Ca.
3P1	do	do	1832	692 Dn	22 Dn	1 1/2							Ca.
3R1	do	do		683 Dn	20 Dn	1 1/2	5	15	Sd	PI	5	D	Ca.
5L1	do	do	1958	679 Dn	20 Dn	1 1/2	7	13	Sd, G	PI	7	P	Ca.
6M1	do	do		678 Dn	20 Dn	2							Ca.
7P1	do	do	1958	675 Dn	20 Dn	1 1/2	11	9	Sd	PI	11	D	Ca.
6Q1	do	do	1959	683 Dn	15 Dn	1 1/2	8	7	Sd	PI	8	D	Ca.
11J1	do	do	1849	715 Dn	40 Dn	1 1/2	3	3	Sd	PI	23	D	Ca.
13H1	do	do	1922	703 Dn	8 Dn	4							Water level measured 3.3 ft below 184, 6-23-45; used as observation on line 3 of the Kanawha drainage project by the Indiana Department of Conservation.
13M1	do	do		697 Dn	30 Dn	1 1/2	90	17	Sd	PI	3	D, S	Ca.
13N2	do	do	2-28-61	699 Dr	107 Dr	4							See log well 15Q1.
14N1	do	do	4-18-56	692 B	25 B	4 1/2	13	5	Sd	PI	13	T	L.
14Q1	do	do	4-18-56	695 B	25 B	4 1/2	10	15	Sd	PI	10	T	L.
15M1	do	do	4-18-56	692 Dn	25 Dn	4 1/2	19	7	Sd	PI	18	T	L.
15Q1	do	do	4-18-56	691 B	25 B	4 1/2	12	13	Sd	PI	12	T	L.
16J1	do	do	4-18-56	688 B	25 B	4 1/2							L.

Table 3.--Records of wells and test holes in Starke County, Indiana--Continued

Well	Owner	Driller	Date completed	Altitude (feet)	Type of well	Depth of well below land surface (feet)	Diameter of well (inches)	Finish	Water-bearing zone				Use	Remarks	
									Thickness (feet)	Character	Geologic age	Conditions of occurrence			
23/2W-16L1	Indiana Flood Control and Water Resources Commission	Corps of Engineers	4-18-56	683	B	25	4 1/2	-----	16	Sd	Pl	U	16	T	L.
17J1	-----	-----	4-18-56	684	B	25	4 1/2	-----	4	Sd	Pl	U	4	T	L.
17P1	-----	-----	4-17-56	683	B	25	4 1/2	-----	6	Sd	Pl	U	6	T	See log well 18R1.
18P1	-----	-----	4-17-56	682	H	23	4 1/2	-----	8	Sd	Pl	U	8	T	See log well 18R1.
18R1	-----	-----	4-17-56	682	H	23	4 1/2	-----	8	Sd	Pl	U	8	T	See log well 18R1.
22D1	Nickie Plate Road	Layne-Northco Co., Inc.	5-21-47	700	Dr	103	12	Gp; S; 20ft, dia 8	8	Sd, G	Pl	U	8	R	Dd 58.5 ft pumping 200 gpm; L.
22H1	Town of Knox	Indiana-Michigan Water Development Co.	8-28-54	710	Dr	144	12	S; 18ft, dia 11	-----	Sd, G	Pl	U	18	N	Dd 18 ft pumping 200 gpm; screen, upper 7ft 20in, lower 12 ft 40in; L.
22H2	Nickie Plate Road	Layne-Northco Co., Inc.	4-18-42	710	Dr	126	12	S; 10ft, 106in, dia 10	-----	Sd, G	Pl	U	11	N	Dd 21 ft pumping 250 gpm; L.
22H3	-----	-----	11-12-41	710	Dr	125	-----	-----	12	Sd, G	Pl	U	12	T	See log well 22H2.
23D1	Indiana Flood Control and Water Resources Commission	Corps of Engineers	4-19-56	695	B	25	4 1/2	-----	12	Sd	Pl	U	12	T	L.
23N1	Town of Knox	Layne-Northco Co., Inc.	5-23-42	712	Dr	124	30	Gp; S; 20ft, 130in, dia 12	04	Sd, G	Pl	C	13	P	Dd 13 ft pumping 500 gpm; see log well 23N4.
23N2	-----	-----	5-18-52	710	Dr	122	-----	-----	08	Sd, G	Pl	C	12	P	See log well 23N4.
23N3	-----	-----	3-17-52	710	Dr	123	6	S	08	Sd, G	Pl	C	12	T	Do.
23N4	-----	-----	4-8-42	712	Dr	128	6	-----	04	Sd, G	Pl	C	12	T	L.
24B1	Indiana Flood Control and Water Resources Commission	Corps of Engineers	4-19-56	695	B	23	4 1/2	-----	10	Sd	Pl	U	10	T	L.
24C1	-----	-----	4-19-56	695	B	25	4 1/2	-----	18	Sd	Pl	U	18	T	L.
24H1	-----	-----	4-19-56	700	B	25	4 1/2	-----	14	Sd	Pl	U	14	T	See log well 24B1.
25B1	P. Holicki	-----	1955	713	Dn	20	1 1/2	S; 3ft	-----	Sd	Pl	U	7	D	Ca.
25H1	P. Corey	-----	Spring	719	Dn	26	1 1/2	S; 3ft, 90g	-----	Sd	Pl	U	6	D	Ca.
26D1	Gold Hardware	Gold Hardware	1954	712	Dn	18	1 1/2	S; 3ft, 60g	5	Sd, G	Pl	U	5	P	Ca. Oll test; bedrock at 130 ft; L.
26G1	C. Kennedy	J. L. Black and A. L. Feutz	7-16-41	712	Dr	1,160	-----	-----	-----	Sd, G	Pl	U	5	---	Yield 25 gpm; for boiler; Ca.
27A1	Starke Memorial Hospital	Gold Hardware	1958	717	Dn	22	2	S; 4ft, 60g	5	Sd	Pl	U	5	---	Ca.
28E1	E. Faulkner	-----	-----	702	Dn	28	1 1/2	S	-----	Sd	Pl	U	7	D	Ca. Have another well at house 20 ft deep; Ca.
28R1	A. Ostrander	-----	About	711	Dn	40	1 1/2	-----	-----	Sd	Pl	U	---	---	Ca.
30L1	R. E. Pitts	-----	1941	687	J	90	2	S; 4ft, 80g	85	Sd	Pl	C	15	D	Send overbids by 85 ft blue and yellow clay and sandy loam; Ca.
30L2	-----	E. Breckner	6-21-50	687	J	98	2	S; 4ft, 60 gal, dia 1 1/2	-----	Sd	Pl	C	15	D	Ca. O-80 ft.
31Q1	A. Chidwick	-----	1948	707	Dn	18	1 1/2	S	-----	Sd	Pl	U	---	---	Ca.
33Q1	A. Mann	-----	3-55	727	Dn	13	1 1/2	S; 3ft	-----	Sd	Pl	U	---	---	Ca.
34B1	Dr. H. Henry	D. Henderson and Son	2-27-61	720	Dr	203	4	Ca	184	Ls	D	C	18	D	Dd 20 ft after 2 hr bailing 15 gpm; bedrock at 142 ft; Ca, L.
34F1	A. Odishoo	Wentville Well Co.	7-15-58	718	J	50	2	S; 3ft, dia 1	0	Sd	Pl	U	9	D	Brown and grey sand from O-80 ft.
34H1	J. Dalano	Gold Hardware	-----	722	Dn	30	1 1/2	S; 3ft, 60g	-----	Sd	Pl	U	---	---	Ca.
35D1	R. L. Henderson	C. Moroni	Fall	719	Dn	18	1 1/2	S	-----	Sd	Pl	U	---	---	Ca.
35/3F-111 10Q2	C. S. Swanson State of Indiana	-----	1933	682	Dn	25	1 1/2	S	-----	Sd	Pl	U	16	D	Ca. Formerly observation well Starke 3; water level measured 7.8 ft below land, 9-30-41.

Well No.	Owner	Company	Date	Dr	DN	JO	1 1/2	S	U	P1	U	R	Material
33/3F-100J	State of Indiana	D. Denton	1980	670	Dr	107	4	S; 8ft, 25in, dia		P1			Water level measured 2.5 ft below 1st, 11-15-35.
1004	do	Corps of Engineers	4-17-58	672	B	25	4 1/2			P1		2	L.
13P1	Indiana Flood Control and Water Resources Commission	do	4-17-58	677	B	25	4 1/2			P1	U	4	L.
13R1	do	do	4-17-58	678	B	25	4 1/2			P1	U	5	L.
14R1	do	do	4-17-58	672	B	25	4 1/2			P1	U	5	See log well 13R1
14P1	do	do	4-17-58	671	B	25	4 1/2			P1	U	6	L.
14R1	do	do	4-14-58	670	B	25	4 1/2			P1	U	7	L.
15P1	do	do	4-14-58	680	B	25	4 1/2			P1	U	7	See log well 21EA.
15Q1	do	do	4-14-58	675	B	30	4 1/2			P1	U	9	L.
21G1	do	do	4-14-58	671	B	30	4 1/2			P1	U	8	L.
21H1	do	do	4-16-58	675	B	35	4 1/2			P1	U	11	L.
21I1	do	do	4-16-58	673	B	30	4 1/2			P1	U	8	L.
21N1	do	do	4-14-58	671	B	25	4 1/2			P1	U	8	L.
22D1	do	do	4-14-58	671	B	25	4 1/2			P1	U	8	L.
22G1	Marsh and Shaw	Westville Well Co.	9-18-50	672	J	72	2	S; 4ft		P1			Ca.
24R1	C. Jornew	do	1959	688	Dr	120	4	S; 2ft, 60k		P1	U	10	Ca.
24S1	L. Banta	do	1959	672	Dr	14	1 1/2			P1	U	9	Ca.
28R1	P. Harris	do	4-16-58	673	B	30	4 1/2			P1	U	5	L.
29A1	Indiana Flood Control and Water Resources Commission	do	4-16-58	673	B	30	4 1/2			P1	U	5	L.
29C1	do	do	4-18-58	675	B	35	4 1/2			P1	U	13	L.
29D1	do	do	4-18-58	675	B	30	4 1/2			P1	U	11	L.
29N1	do	do	4-16-58	675	B	30	4 1/2			P1	U	12	L.
30R1	do	do	4-16-58	675	B	30	4 1/2			P1	U	14	Ca.
33R1	A. Esu	Westville Well Co.	1910	687	Dr	37	1 1/2			P1	U	10	Ca.
33Q2	do	do	1936	683	Dr	30	1 1/2	S; 10ft		P1	U	10	Ca.
34P1	A. Johnson	do	About 1941	692	Dr	20	1 1/2	S; 3ft		P1	U	10	Well at barn 14 ft deep: Ca.
35N1	I. Almqvist	do	About 1958	702	Dr	35	1 1/2	S		P1			Ca, L.
33/1W-13R1	Nazarono Church	Boach Plumbing and Well Co.	6-15-80	671	J	30	2	S; 4ft, 60k, dia 1		P1			Ca, L.
36E1	Chesapeake and Ohio Railway	Layno-Northora Co., Inc.	1-17-44	665	Dr	82	--			P1	C	7	L.
36C2	do	do	8-25-45	665	Dr	65	--	Gp		P1	C	4	Do
36C3	do	do	11-5-40	665	Dr	250	--			P1	C	6	Do 22.5 ft after 5.5 hr pumping 125 gpm; see log well 36C1.
36C4	do	do	11-25-40	665	Dr	75	12	S; 18ft, dia 1 1/2		P1	C	10	Do 37 ft pumping 110 gpm; screen, upper 12 ft, 12 in, 11 ft blank pipe, lower 8 ft, 20 in; see log well 36C3.
36C5	do	do	3-22-45	663	Dr	87	--			P1	C	19	See log well 36C3.
36P1	do	do	1-24-44	675	Dr	100	--			P1	C	13	Do 73 ft after 8 hr pumping 130 gpm; bedrock at 95 ft; L.
36F2	do	do	4-30-48	675	Dr	95	30	Gp; S; 15ft, dia 1 1/2		P1	C	7	Do 73 ft after 8 hr pumping 130 gpm; bedrock at 95 ft; L.
36F3	do	do	4-7-45	675	Dr	96	--			P1	C	--	Do 73 ft after 8 hr pumping 130 gpm; bedrock at 95 ft; L.
34/1W-1A1	J. K. Short	P. W. Uncapher and G. N. Petersen	8-10-42	724	Dr	301	8 1/2	S; 3ft, 10in, dia 1 1/2		P1	C	--	Oil test; bedrock at 150ft; L.
1N1	P. Prontlins	P. Harris	1961	736	Dr	42	1 1/2	S; 3ft, 10in, dia 1 1/2		P1	C	--	See log well 36C3.
1Q1	F. Kraemer	E. Brooker	12-23-55	727	J	42	2	S; 3 1/2 ft, 60k, dia 1 1/2		P1	C	--	See log well 36C3.
2R1	W. Clark	do	8-30-55	738	J	129	2	do		P1	C	--	See log well 36C3.
2K1	W. Chadwick	Norris Well Drilling	8-6-60	722	J	30	2	S; 3ft, dia 1		P1	C	8	See log well 36C3.
3M1	D. M. Burch	do	About 1928	722	Dr	32	4	Co		P1		--	See log well 36C3.
6F1	R. Osborn	L. Stophani	1958	663	Dr	18	1 1/2	S; 4ft, 60k		P1	U	9	See log well 36C3.
9D1	R. Pailiam	do	1958	707	Dr	24	1 1/2	S; 3ft		P1	U	18	See log well 36C3.
9J1	B. H. Thornburg	do	727	707	Dr	20	1 1/2	S; 2 1/2 ft		P1	U	12	See log well 36C3.
9K1	H. W. W. W. W.	do	About 1947	718	Dr	16	1 1/2	S		P1		--	See log well 36C3.
9R1	C. M. Thornburg	do	About 1947	718	Dr	16	1 1/2	S		P1		--	See log well 36C3.
12D1	L. Mociak	P. Harris	1956	717	Dr	32	1 1/2	S; 3ft, 60k, dia 1 1/2		P1		--	See log well 36C3.

Table 3.---Records of wells and test holes in Starke County, Indiana---Continued

Well	Owner	Driller	Date completed	Altitude (feet)	Type of well	Depth of well below land surface (feet)	Diameter of well (inches)	Finish	Water-bearing zone			Use	Type of pump and horsepower	Remarks	
									Thickness (feet)	Character	Geologic age				Conditions of occurrence
24/1W-1252 12D1	Mr. Raffin Mr. Scott	E. Brooker ---do---	8-20-55	717 722	J J	104 58	2 2	8 3 1/2 ft, 60g, dia 1 1/2	Sd, G Sd, G	Pl Pl	C C	8 8	LL/4	Fine sand and medium gravel overlain by 4 1/2 ft blue clay and sand. See log well 12H1; Ca. Yield 15 gpm.	
12D2	E. E. Nelson	---do---	1960	720	J	71	2	5; 4 ft, 60g, dia 1 1/2	Sd, G	Pl	C	7	D	See log well 12H1; Ca. Yield 15 gpm.	
12D3	Mr. Atkinson	---do---	10-7-50	718	J	61	2	5; 3 ft, 60g, dia 1 1/2	Sd, G	Pl	C	10	D	See log well 12H1; Ca. Yield 15 gpm.	
12E1	Mr. Parr	---do---	10-3-55	715	J	79	2	5; 3 ft, 106l	Sd, G	Pl	C	6	D	See log well 12H1; Ca. Yield 15 gpm.	
12E2	E. Devault	---do---	4-18-61	720	Dn	54	1 1/2	5; 3 ft, 106l	Sd, G	Pl	C	11	D	See log well 12H1; Ca. Yield 15 gpm.	
12H1	Capria Bros.	E. Brooker	5-17-60	728	J	72	2 1/2	5; 4 ft, 60g, dia 1 1/2	Sd, G	Pl	C	12	D	See log well 12H1; Ca. Yield 18 gpm; medium sand overlain by 18 ft fine sand.	
12M1	Mr. Gressley	---do---	7-13-59	723	J	86	2	5; 4 ft, 60g, dia 1 1/2	Sd, G	Pl	C	28	D	See log well 12H1; Ca. Yield 18 gpm; medium sand overlain by 18 ft fine sand.	
13M1	D. Rice	R. Kirkley	7-44	744	J	75	2	5; 3 ft, 80g	Sd, G	Pl	U	3	D	See log well 12H1; Ca. Yield 18 gpm; medium sand overlain by 18 ft fine sand.	
15A1	Midwest Land Clearers	J. Payne	12-7-59	737	J	24	2	5; 3 ft, 60g, dia 1 1/2	Sd, G	Pl	U	3	D	See log well 12H1; Ca. Yield 18 gpm; medium sand overlain by 18 ft fine sand.	
15E1	E. Swanson	---do---	Summer 1958	714	Dn	30	1 1/2	5; 3 ft	Sd, G	Pl	---	7	B	See log well 12H1; Ca. Yield 18 gpm; medium sand overlain by 18 ft fine sand.	
17N1	J. Taylor	---do---	About 1950	707	Dn	23	1 1/2	5; 3 ft, 50g	Sd, G	Pl	---	10	D	See log well 12H1; Ca. Yield 18 gpm; medium sand overlain by 18 ft fine sand.	
19K1	Brown Kotel	L. Stephani	---do---	702	Dn	32	1 1/2	5; 4 ft, 60g	G	Pl	---	15	P	See log well 12H1; Ca. Yield 18 gpm; medium sand overlain by 18 ft fine sand.	
20A1	M. J. Harness	---do---	1956	717	Dn	45	1 1/2	5; 4 ft, 60g	Sd, G	Pl	---	---	J	See log well 12H1; Ca. Yield 18 gpm; medium sand overlain by 18 ft fine sand.	
20Q1	C. Coffin	---do---	About 1955	706	Dn	33	1 1/2	5; 2 ft	Sd, G	Pl	---	---	L	See log well 12H1; Ca. Yield 18 gpm; medium sand overlain by 18 ft fine sand.	
20Q2	---do---	---do---	---do---	708	Dn	17	1 1/2	5; 2 ft	Sd, G	Pl	---	---	P	See log well 12H1; Ca. Yield 18 gpm; medium sand overlain by 18 ft fine sand.	
21R1	E. Harness	P. Harness	Summer 1959	707	Dn	33	1 1/2	5; 3 ft	Sd, G	Pl	---	---	J	See log well 12H1; Ca. Yield 18 gpm; medium sand overlain by 18 ft fine sand.	
22J1	G. Trapp	E. Brooker	4-14-60	730	J	44	2	5; 4 ft, 60g, dia 1 1/2	Sd, G	Pl	C	18	D	See log well 12H1; Ca. Yield 18 gpm; medium sand overlain by 18 ft fine sand.	
23J1	K. Chaleah	---do---	12-6-55	737	J	87	2	5; 3 1/2 ft, 80g, dia 1 1/2	G	Pl	C	20	D	See log well 12H1; Ca. Yield 18 gpm; medium sand overlain by 18 ft fine sand.	
23M1	Trustees, Oregon Township	---do---	---do---	723	Dn	---	3	5	Sd, G	Pl	---	---	JJ	See log well 12H1; Ca. Yield 18 gpm; medium sand overlain by 18 ft fine sand.	
23N2	---do---	Strivor Drilling Co.	---do---	727	Dn	85	4	9; 8 ft, 106l	Sd, G	Pl	C	22	P	See log well 12H1; Ca. Yield 18 gpm; medium sand overlain by 18 ft fine sand.	
24E1	W. O. Sabel	---do---	1951	758	Dn	20	1 1/2	9; 3 ft	Sd, G	Pl	C	6	CL/2	See log well 12H1; Ca. Yield 18 gpm; medium sand overlain by 18 ft fine sand.	
24H1	K. Helm	---do---	---do---	752	Dn	22	1 1/2	5	Sd, G	Pl	---	---	LL/4	See log well 12H1; Ca. Yield 18 gpm; medium sand overlain by 18 ft fine sand.	
24R1	C. Haug	E. Peterson	1946	744	Dn	23	1 1/2	5	Sd, G	Pl	---	---	P	See log well 12H1; Ca. Yield 18 gpm; medium sand overlain by 18 ft fine sand.	
26H1	S. Back	E. Brooker	10-3-55	726	J	53	2	5; 3 1/2 ft, 60g, dia 1 1/2	Sd, G	Pl	C	10	D	See log well 12H1; Ca. Yield 18 gpm; medium sand overlain by 18 ft fine sand.	
28C1	P. Koppenhoffer	---do---	1-10-55	732	J	26	2	---do---	Sd, G	Pl	---	---	J1/3	See log well 12H1; Ca. Yield 18 gpm; medium sand overlain by 18 ft fine sand.	
27A1	D. Bergstrom	---do---	---do---	728	Dn	67	1 1/2	--- <td>G</td> <td>Pl</td> <td>C?</td> <td>---</td> <td>---</td> <td>---</td> <td>Observation well Strake 11; water level measured 15.51 ft below bed, 7-1-46.</td>	G	Pl	C?	---	---	---	Observation well Strake 11; water level measured 15.51 ft below bed, 7-1-46.
27A2	F. Koppenhoffer	E. Brooker	11-12-60	724	J	71	2	5; 4 ft, 60g, dia 1 1/2	Sd, G	Pl	C	17	D	See log well 12H1; Ca. Yield 18 gpm; medium sand overlain by 18 ft fine sand.	
28A1	Lanzo Oil Co.	---do---	10-11-60	704	J	84	2	---do---	Sd, G	Pl	---	---	---	---	See log well 12H1; Ca. Yield 18 gpm; medium sand overlain by 18 ft fine sand.
28N1	P. A. Drake	---do---	---do---	704	Dn	15	1 1/2	5	Sd, G	Pl	---	---	---	---	See log well 12H1; Ca. Yield 18 gpm; medium sand overlain by 18 ft fine sand.
28V1	G. Kollar	E. Brooker	Spring 1958	707	J	102	2	5	Sd, G	Pl	C	---	---	---	See log well 12H1; Ca. Yield 18 gpm; medium sand overlain by 18 ft fine sand.
30J1	F. Yates	P. Harness	1956	708	Dn	28	1 1/2	5; 3 ft, 60g, dia 1 1/2	Sd, G	Pl	---	---	---	---	See log well 12H1; Ca. Yield 18 gpm; medium sand overlain by 18 ft fine sand.
32D1	S. White	---do---	1958	728	Dn	28	1 1/2	5; 3 ft, 60g, dia 1 1/2	Sd, G	Pl	---	---	---	---	See log well 12H1; Ca. Yield 18 gpm; medium sand overlain by 18 ft fine sand.
35H1	J. Koyan	E. W. Schroeder	3-22-57	752	J	60	2	5; 3 ft, 60g, dia 1 1/2	G	Pl	C	12	D	See log well 12H1; Ca. Yield 18 gpm; medium sand overlain by 18 ft fine sand.	
34/2W-181	R. Osborn	Oldfield Irrigation Well Co.	---do---	687	Dn	69	32- 18	Gp; 8	G, Sd	Pl	C	8	Ir	See log well 12H1; Ca. Yield 18 gpm; medium sand overlain by 18 ft fine sand.	
7N1	E. Norvan	---do---	8-60	676	Dn	45	1 1/2	5	Sd, G	Pl	---	---	---	---	See log well 12H1; Ca. Yield 18 gpm; medium sand overlain by 18 ft fine sand.
8M1	C. Ott	---do---	1959	682	Dn	15	1 1/2	5	Sd, G	Pl	---	---	---	---	See log well 12H1; Ca. Yield 18 gpm; medium sand overlain by 18 ft fine sand.
10O1	A. Chaple	Gold Hardware	8-30-60	682	Dn	30	1 1/2	5; 3 ft, 60g	Sd, G	Pl	---	---	---	---	See log well 12H1; Ca. Yield 18 gpm; medium sand overlain by 18 ft fine sand.
11E1	E. Koeninger	E. Brooker	8-30-60	682	J	145	2	5; 4 ft, 60g, dia 1 1/2	Sd, G	Pl	C	16	D, S	See log well 12H1; Ca. Yield 18 gpm; medium sand overlain by 18 ft fine sand.	
11F1	L. Marsh	Westville Well Co.	Fall 1957	684	J	74	2	5; 3 ft	Sd, G	Pl	---	---	---	---	See log well 12H1; Ca. Yield 18 gpm; medium sand overlain by 18 ft fine sand.
---	---	---	About 1957	692	Dn	22	1 1/2	5; 3 ft, 106l	Sd, G	Pl	---	---	---	---	See log well 12H1; Ca. Yield 18 gpm; medium sand overlain by 18 ft fine sand.

34/2W-13R1	C. Rigler	892	Dn	22	1 1/2	S: 3ft, 10s1	Sd	Pl	U	D	LI/2	Ca.
12R2	W. Barbokecht	685	Dn	22	2	S: 4ft, 80g, dia 2	Sd	Pl	U	D	LI/2	Well at barn 22 ft deep; Ca.
14R4	R. E. Hardesty	685	J	42	2	S	Sd	Pl	U	D, S	J1	Well at barn 20 ft; Ca.
19L4	W. Kraszyk	677	Dn	19	1 1/2	S: 4ft, 60g	Sd	Pl	U	Do	J1/3	Ca.
19M1	C. Kraszyk	682	Dn	25	1 1/2	S: 4ft, 60g	Sd	Pl	U	13	J1/3	Ca.
19A1	A. Mantz	677	Dn	18	1 1/2	S: 3ft, 60g	Sd, G	Pl	U	7	LI/3	Ca.
21N1	O. Henricks	684	Dn	28	1 1/2	S: 3ft	Sd	Pl	U	---	J1/4	Well at barn 12 ft deep; Ca.
23A1	O. C. Flugshaupt	683	Dn	40	1 1/2	S	Sd	Pl	U	---	LI/2	Well at barn 12 ft deep; Ca.
24G1	L. Stephani	693	Dn	13	1 1/2	S: 3ft, 60g	Sd	Pl	U	S N	---	Do 11 ft pumping 100 gpm; gravel and coarse sand from 93-109 ft; blue clay at 108 ft; record missing from 0-83 ft.
24J1	Town of Haslet	693	Dr	108	8	S: 30ft, P	G, Sd	Pl	U	S P	CS5	Do 15 ft pumping 200 gpm.
24J2	-----do-----	698	Dr	97	8	S: 15ft, dia 6	G, Sd	Pl	U	8	CS5	Ca.
26D1	T. Nagai	678	Dn	35	1 1/2	S	Sd	Pl	U	---	CL/3	Ca.
29J1	W. Bopp	692	Dn	27	1 1/2	S: 4ft, 60g	Sd	Pl	U	11	P	Ca.
31A1	L. Gearhart	676	Dn	30	1 1/2	S	Sd	Pl	U	4	J1/4	Ca.
32B1	A. Flugshaupt	681	Dn	12	1 1/2	S: 3ft	Sd	Pl	U	4	J1/3	Ca.
35J1	Lincoln National Life Ins. Co.	694	Dr	1,203	10	-----	---	---	---	---	---	Oil test; bedrock at 127 ft; water-bearing limestone from 200-210 ft, 460-485 ft and 700-710 ft.
16C1	W. M. Joern	699	Dr	205	10	-----	---	---	---	---	---	Oil test; bedrock at 137 ft; water-bearing limestone from 205-205 ft; limestone overlain by 63 ft shale. Bedrock at 112 ft; L.
34/3W-13W2	Pennsylvania Railroad Co.	680	Dr	115	---	-----	---	---	---	---	---	Ca.
28A1	E. Kottka	685	Dn	28	1 1/2	S: 3ft	Sd	Pl	U	28	T	Ca.



Table 4.--Selected logs of wells and test holes in Starke County, Indiana

Well 32/1W-6P1

Type of record: Driller's log.

Altitude: ---

Material	Thick- ness (feet)	Depth (feet)	Remarks
Quaternary System			
Recent and Pleistocene Series:			
Sand, yellow-----	12	12	
Sand and gravel; muddy, with streak of blue clay-----	51	63	
Sand, coarse-----	12	75	
Clay, soft, blue-----	35	110	
Sand and clay; very hard, muddy-	5	115	
Clay, gray, with sand-----	19	134	
Sand and gravel; very hard, muddy-----	4	138	
Clay, very tough, brown-----	4	142	

Well 32/1W-7G1

Type of record: Driller's log from memory.

Altitude: ---

Quaternary System:			
Recent and Pleistocene Series:			
Clay with streaks of sand-----	60	60	
Sand with streaks of clay-----	50	110	
Sand, fine-----	6	116	
Gravel, medium-----	4	120	

Well 32/1W-7H1

Type of record: Driller's log.

Altitude: ---

Quaternary System:			
Recent and Pleistocene Series:			
Sand-----	10	10	
Clay-----	5	15	
Gravel-----	5	20	
Record missing-----	190	210	Limestone at 210 feet.

Well 32/1W-7H3

Type of record: Driller's log.

Altitude: ---

Quaternary System:			
Recent and Pleistocene Series:			
Sand, yellow-----	20	20	
Clay, blue-----	15	35	
Sand and gravel-----	9	44	
Clay, yellow-----	6	50	
Hardpan-----	6	56	
Sand, fine-----	6	62	
Clay, blue-----	8	70	
Hardpan-----	3	73	
Sand-----	3	76	

Table 4.--Selected logs of wells and test holes in Starke County--Continued

Well 32/1W-7H3--Continued

Material	Thick ness (feet)	Depth (feet)	Remarks
Quaternary System:			
Recent and Pleistocene Series:			
Sand and gravel-----	6	82	
Clay-----	13	95	
Quicksand and large gravel; dirty-----	20	115	

Well 32/1W-11K1

Type of record: Driller's log.		Altitude: ---	
Quaternary System:			
Recent and Pleistocene Series:			
Sand and clay-----	8	8	
Clay, blue-----	36	44	
Gravel-----	6	50	

Well 32/1W-18C1

Type of record: Driller's log.		Altitude: ---	
Quaternary System:			
Recent and Pleistocene Series:			
Sand, red-----	2	2	
Sand, gray-----	4	6	
Clay, sandy-----	3	9	
Clay, gravelly, red-----	16	25	
Clay, sandy-----	4	29	
Sand, fine-----	9	38	
Sand and clay-----	14	52	
Sand-----	4	56	
Sand and gravel; with clay balls	5	61	
Clay-----	7	68	
Clay and gravel-----	3	71	
Gravel and sand-----	23	94	
Clay and gravel-----	8	102	

Well 32/1W-18M1

Type of record: Driller's log.		Altitude: ---	
Quaternary System:			
Recent and Pleistocene Series:			
Sand, gray-----	27	27	
Clay and gravel-----	3	30	
Sand, gray-----	24	54	
Clay-----	2	56	
Clay and gravel-----	12	68	
Clay and sand-----	27	95	
Clay, hard, and gravel-----	11	106	
Sand-----	30	136	

Table 4.--Selected logs of wells and test holes in Starke County--Continued

Well 32/1W-21E1

Type of record: Driller's log from memory. Altitude: ---

Material	Thick- ness (feet)	Depth (feet)	Remarks
Quaternary System:			
Recent and Pleistocene Series:			
Sand-----	30	30	
Clay, blue-----	100	130	
Gravel and sand-----	10	140	

Well 32/1W-31C1

Type of record: Driller's log. Altitude: ---

Material	Thick- ness (feet)	Depth (feet)	Remarks
Quaternary System:			
Recent and Pleistocene Series:			
Sand, yellow-----	16	16	
Sand-----	12	28	
Clay, blue, and sand-----	17	45	
Clay, blue-----	9	54	
Sand-----	5	59	
Gravel-----	4	63	

Well 32/1W-35E1

Type of record: Driller's log. Altitude: ---

Material	Thick- ness (feet)	Depth (feet)	Remarks
Quaternary System			
Recent and Pleistocene Series:			
Sand-----	28	28	
Clay, blue, and gravel-----	19	47	
Sand-----	3	50	
Gravel-----	5	55	

Well 32/2W-1B1

Type of record: Driller's log from memory. Altitude: 740 feet.

Material	Thick- ness (feet)	Depth (feet)	Remarks
Quaternary System:			
Recent and Pleistocene Series:			
Sand, fine-----	40	40	
Clay, blue, with streaks of muddy sand-----	64	104	
Gravel and sand-----	6	110	
Clay, blue-----	60	170	

Well 32/2W-5L1

Type of record: Sample study by G. K. Clark, Pure Oil Co. Altitude: 718 feet.

Material	Thick- ness (feet)	Depth (feet)	Remarks
Quaternary System:			
Recent and Pleistocene Series:			
Record missing-----	159	159	
Sand, pebbly, varicolored-----	5	164	

Table 4.--Selected logs of wells and test holes in Starke County--Continued

Well 32/2W-5L1--Continued

Material	Thick- ness (feet)	Depth (feet)	Remarks
Quaternary System:			
Recent and Pleistocene Series:			
Sand, pebbly, varicolored, with few pieces of gray shale and light-gray limestone-----	10	174	
Devonian and Silurian Systems: undifferentiated:			
Limestone, dense to crystalline, soft to medium, light-gray, with fairly abundant fossil fragments and some medium to coarse sand-----	8	182	Sand probably from above.
Record missing-----	2	184	
Limestone, shaly, gray to dark-gray, with few pieces of light-gray chert-----	10	194	Limestone has weathered appearance.
Limestone, shaly, gray to dark-gray, with few pieces of glauconitic material-----	10	204	
Dolomite, dense, hard, limy, gray, with abundant light-gray chert-----	15	219	
Dolomite, dense to very finely crystalline, medium to hard, slightly calcareous, buff to brown, with few pieces of chert and fossil fragments----	10	229	
Dolomite, medium to hard, shaly, light-gray, with few pieces of light-gray chert and some pyrite-----	10	239	
Limestone, dense, soft to medium, lithographic, light-gray, with few pieces of darker-gray hard cherty limestone-----	10	249	
Limestone, dense, soft to medium, lithographic, light-gray, with few pieces of green shale and fossil fragments-----	10	259	
Limestone, dense, hard, gray to dark-gray-----	10	269	
Limestone, dense, hard, gray to dark-gray, with few fossil fragments-----	10	279	
Limestone, medium to hard, quite shaly, light-gray, with few enclosed quartz grains and fossil fragments-----	10	289	

Table 4.--Selected logs of wells and test holes in Starke County--Continued

Well 32/2W-5L1--Continued			
Material	Thick- ness (feet)	Depth (feet)	Remarks
Devonian and Silurian Systems; undifferentiated:			
Limestone, dense, medium to hard, quite shaly, light-gray, with some enclosed quartz grains and few fossil fragments-----	11	300	
Limestone, crystalline, soft to medium, light-gray-----	10	310	
Limestone, crystalline, soft, light-gray, with light-gray hard dense to very finely crystalline dolomite and few pieces of light-gray to tan chert-----	10	320	
Limestone, crystalline, soft, light-gray, more dolomitic, with some coral reef material-----	10	330	Some evidence of solution.
Dolomite, dense, hard, light-gray-----	30	360	
Dolomite, very finely crystalline, light-gray, with few pieces of light-gray to buff chert-----	20	380	Some evidence of solution.
Limestone, dense, hard, dolomitic, shaly, gray to dark-gray-----	10	390	
Dolomite, dense to very finely crystalline, medium to hard, light-gray, with few pieces of weathered gray chert-----	10	400	
Dolomite, dense to very finely crystalline, medium to hard, light-gray, with little or no chert-----	30	430	
Dolomite, very finely crystalline, hard, light-gray to light-buff, with some coral reef material-----	10	440	
Dolomite, dense, hard, light-gray-----	10	450	
Dolomite, dense, hard, light-gray, very slightly crystalline-----	10	460	Some evidence of solution.
Dolomite, dense, hard, light-gray, more crystalline-----	10	470	Do.
Dolomite, dense, hard, buff-----	10	480	

Table 4.--Selected logs of wells and test holes in Starke County--Continued

Well 32/2W-5L1--Continued			
Material	Thick- ness (feet)	Depth (feet)	Remarks
Devonian and Silurian Systems; undifferentiated:			
Dolomite, dense to slightly crystalline, medium to hard, light-gray-----	10	490	
Dolomite, dense to crystalline, mostly crystalline, hard, light-gray-----	10	500	
Dolomite, dense, medium to hard, slightly calcareous, light-gray-----	10	510	
Dolomite, dense to crystalline, medium to hard, light-gray, with few pieces of chert-----	10	520	
Do-----	10	530	More chert than above.
Do-----	10	540	Chert 50 percent.
Do-----	10	550	No chert.
Dolomite, dense to crystalline, medium to hard, bluish-gray---	20	570	Some evidence of solution.
Dolomite, dense, hard, light-gray, with light-gray chert---	10	580	Chert 75 percent.
Do-----	10	590	Chert 60 percent.
Do-----	10	600	Chert 20 percent.
Do-----	10	610	Chert 10 percent.
Dolomite, dense, medium to hard, bluish-gray-----	10	620	
Dolomite, dense, hard, light-gray	40	660	
Dolomite, dense, medium to hard, gray, darker than above-----	10	670	
Dolomite, dense to crystalline, medium to hard, gray to light-brown-----	10	680	
Dolomite, dense to slightly crystalline, medium to hard, slightly calcareous, light-buff-----	5	685	
Dolomite, dense to slightly crystalline, medium to hard, slightly calcareous, light-buff, with light-gray chert---	10	695	Chert 35 percent.
Do-----	10	705	Chert 30 percent.
Do-----	15	720	Chert 10 percent.
Dolomite, dense, light-gray to buff-----	10	730	
Dolomite, dense, light-gray to buff, and chert-----	10	740	Chert 50 percent.

Table 4.--Selected logs of wells and test holes in Starke County--Continued

Well 32/2W-5L1--Continued

Material	Thick- ness (feet)	Depth (feet)	Remarks
Devonian and Silurian Systems; undifferentiated:			
Dolomite, dense, hard, dark- gray to brown-----	10	750	
Dolomite, dense, medium to hard, dark-gray, with some pyrite and few pieces of chert-----	12	762	
Dolomite, dense, medium to hard, dark-gray, with more pyrite and few pieces of gray-green shale-----	3	765	
Dolomite, dense, medium to hard, dark-gray, with few pieces of chert-----	10	775	
Record missing-----	5	780	
Shale, soft, gray-green, with few pieces of dark-gray dense to crystalline dolomite-----	5	785	
Dolomite, dense to crystalline, shaly, dark-gray, with few fossil fragments-----	15	800	
Do-----	10	810	More shaly than above.
Ordovician System:			
Upper Ordovician? Series:			
Shale, soft to medium, dolomi- tic, gray to dark-gray-----	30	840	
Shale, soft, gray-----	50	890	
Record missing-----	180	1,070	
Ordovician System:			
Middle Ordovician Series:			
Dolomite, crystalline, medium to hard, light-brown-----	16	1,086	Some evidence of solution.
Do-----	10	1,096	Softer than above.
Dolomite, crystalline, light- brown-----	16	1,112	
Dolomite, crystalline, brown, with few pieces of green glauconitic material-----	13	1,125	
Dolomite, crystalline, brown----	6	1,131	Some evidence of solution.
Do-----	11	1,142	Softer than above.
Dolomite, crystalline, buff-----	5	1,147	
Dolomite, crystalline, medium to hard, light-buff to brown, with few pieces of green shale-	11	1,158	

Table 4.--Selected logs of wells and test holes in Starke County--Continued

Well 32/2W-5L1--Continued

Material	Thick-ness (feet)	Depth (feet)	Remarks
Ordovician System:			
Middle Ordovician Series:			
Dolomite, crystalline, hard, light-buff-----	7	1,165	
Dolomite, crystalline, soft to medium, light-buff to brown---	6	1,171	

Well 32/2W-10L1

Type of record: Sample study by unknown person.		Altitude: ---	
Quaternary System:			
Recent and Pleistocene Series:			
Sand and gravel-----	170	170	
Mississippian and Devonian Systems:			
Lower Mississippian and Upper Devonian Series:			
Shale-----	40	210	
Devonian and Silurian Systems; undifferentiated:			
Limestone, coarsely crystalline, tan to white-----	10	220	
Limestone, coarsely crystalline, sandy, tan to white-----	25	245	
Dolomite, coarsely crystalline, white, with very rounded quartz grains-----	15	260	
Limestone, coarse, gray, with gray chert-----	25	285	Chert 5 percent.
Limestone, shaly dolomitic light-gray to white-----	35	320	
Dolomite, coarsely crystalline, white-----	90	410	
Shale, soft, blue-gray-----	25	435	
Dolomite, coarse, sandy, slightly shaly, brown-----	35	470	
Dolomite, shaly, gray, pyritic--	30	500	
Dolomite, coarsely crystalline, white-----	30	530	
Shale, soft, gray, micaceous---	30	560	
Dolomite, coarsely crystalline, white-----	25	585	
Dolomite, coarsely crystalline, brown-----	25	610	
Dolomite, coarsely crystalline, gray-----	65	675	
Dolomite, light-brown, slightly glauconitic and pyritic-----	35	710	
Dolomite, coarsely crystalline, white, slightly pyritic-----	30	740	



Table 4.--Selected logs of wells and test holes in Starke County--Continued

Well 32/2W-10L1--Continued			
Material	Thick- ness (feet)	Depth (feet)	Remarks
Devonian and Silurian Systems; undifferentiated:			
Dolomite, finely crystalline, brown, pyritic-----	25	765	
Dolomite, coarsely crystalline, gray-----	55	820	
Ordovician System:			
Upper Ordovician? Series:			
Shale, soft, calcareous, gray---	40	860	
Shale, hard, gray-brown, micaceous	223	1,083	
Middle Ordovician Series:			
Dolomite, coarsely crystalline, tan, with rounded quartz grains-----	5	1,088	
Dolomite, tan-----	20	1,108	
Dolomite, finer and more calcitic, tan-----	5	1,113	
Limestone, very fine, tan-----	5	1,118	
Limestone, coarsely crystalline, hard, gray-----	5	1,123	
Limestone, coarsely crystalline, hard, buff-----	5	1,128	
Limestone, coarsely crystalline, hard, gray-----	35	1,163	
Dolomite, finely crystalline, tan, with small pieces of shale-----	5	1,168	
Dolomite, finely crystalline, hard, tan, with pieces of shale-----	30	1,198	
Limestone, finely crystalline, hard, tan, with white chert---	10	1,208	
Limestone, coarsely crystalline, hard, gray-----	15	1,223	
Limestone, finely crystalline, hard, tan, with green shale---	15	1,238	
Limestone, very finely crystal- line, light-tan-----	15	1,253	
Limestone, finely crystalline, gray-----	10	1,263	
Limestone, finely crystalline, hard, light-tan-----	10	1,273	
Limestone, finely crystalline, hard, gray-----	75	1,348	
Limestone, finely crystalline, hard, dark-gray, with quartz--	27	1,375	
Limestone, very finely crystal- line, light-gray-----	5	1,380	

Table 4.--Selected logs of wells and test holes in Starke County--Continued

Well 32/2W-10L1--Continued

Material	Thick- ness (feet)	Depth (feet)	Remarks
Ordovician System:			
Middle Ordovician Series:			
Limestone, finely crystal- line, tan, with rounded quartz grains-----	20	1,400	Quartz 25 percent. No quartz.
Limestone, fine, tan-----	15	1,415	
Lower Ordovician? Series:			
Sandstone; mostly well-rounded frosted white pure quartz grains-----	10	1,425	
Dolomite, finely crystalline, calcitic, gray-----	10	1,435	
Dolomite, finely crystalline, tan, with few quartz grains---	5	1,440	
Sandstone; well-rounded frosted pure quartz grains, with little pyrite-----	45	1,485	
Limestone, finely crystalline, hard, dolomitic, gray, with quartz-----	5	1,490	Quartz 40 percent.
Dolomite, hard, tan; with round- ed and angular sand grains, little pyrite, and chert-----	10	1,500	
Dolomite, very fine, hard, tan, slightly glauconitic, with chert-----	10	1,510	

Well 32/2W-13R2

Type of record: Driller's log.

Altitude: ---

Quaternary System:

Recent and Pleistocene Series:

Sand-----	61	61	
Clay, blue, and gravel-----	14	75	
Clay, blue-----	12	87	
Clay, blue, and sand-----	5	92	
Gravel and blue clay-----	9	101	
Sand-----	9	110	
Gravel-----	3	113	

Well 32/2W-20C1

Type of record: Driller's log.

Altitude: ---

Quaternary System:

Recent and Pleistocene Series:

Dirt, sand, and blue clay-----	18	18	
Clay, blue-----	21	39	
Clay, soft, blue, with fine sand	36	75	
Gravel and sand; coarse-----	6	81	

Table 4.--Selected logs of wells and test holes in Starke County--Continued

Well 32/2W-21A1

Type of record: Driller's log.

Altitude: ---

Material	Thick- ness (feet)	Depth (feet)	Remarks
Quaternary System:			
Recent and Pleistocene Series:			
Sand-----	18	18	
Clay, blue-----	47	65	
Sand and gravel-----	13	78	

Well 32/2W-22P1

Type of record: Driller's log.

Altitude: ---

Material	Thick- ness (feet)	Depth (feet)	Remarks
Quaternary System:			
Recent and Pleistocene Series:			
Sand-----	20	20	
Clay-----	30	50	
Sand, fine, muddy-----	10	60	
Sand, clean, becoming coarser---	12	72	
Gravel-----	8	80	

Well 32/2W-23J1

Type of record: Driller's log.

Altitude: ---

Material	Thick- ness (feet)	Depth (feet)	Remarks
Quaternary System:			
Recent and Pleistocene Series:			
Sand, brown-----	30	30	
Sand, gray-----	40	70	
Gravel, gray-----	5	75	
Sand, gray-----	15	90	
Gravel, gray-----	18	108	
Sand, hard, gray-----	9	117	
Silt, hard, gray-----	20	137	
Sand, coarse, hard, white-----	11	148	

Well 32/2W-24B1

Type of record: Driller's log.

Altitude: ---

Material	Thick- ness (feet)	Depth (feet)	Remarks
Quaternary System:			
Recent and Pleistocene Series:			
Sand-----	40	40	
Clay, blue, and sand-----	28	68	
Sand and gravel-----	5	73	

Well 32/2W-28M1

Type of record: Driller's log.

Altitude: ---

Material	Thick- ness (feet)	Depth (feet)	Remarks
Quaternary System:			
Recent and Pleistocene Series:			
Sand, fine, yellow-----	21	21	
Sand, gray-----	8	29	

Table 4.--Selected logs of wells and test holes in Starke County--Continued

Well 32/2W-28M1--Continued

Material	Thick- ness (feet)	Depth (feet)	Remarks
Quaternary System:			
Recent and Pleistocene Series:			
Clay, blue, mixed with gravel---	41	70	
Clay, blue-----	45	115	
Gravel, coarse, gray-----	5	120	

Well 32/2W-36D1

Type of record: Driller's log.

Altitude: ---

Quaternary System:			
Recent and Pleistocene Series:			
Sand-----	10	10	
Sand and gravel-----	10	20	
Sand and gravel; muddy, with streaks of clay-----	38	58	
Clay, hard, blue-----	4	62	
Sand and gravel-----	5	67	

Well 32/2W-16M1

Type of record: Driller's log.

Altitude: 698 feet.

Quaternary System:			
Recent and Pleistocene Series:			
Fill and sand-----	19	19	
Sand, coarse-----	18	37	
Sand, fine-----	8	45	
Sand and gravel-----	1	46	
Clay, soft-----	24	70	
Clay, gritty, hard-----	39	109	
Clay, gritty, very hard-----	21	130	
Gravel mixed with clay-----	3	133	
Mississippian and Devonian Systems:			
Lower Mississippian and Upper Devonian Series:			
Shale, soft, with shells-----	12	145	
Shale, hard, brown-----	12	157	
Shale, broken-----	3	160	
Middle Devonian Series:			
Lime, yellow-----	16	176	
Lime, gray, broken-----	4	180	

Well 32/3W-16N3

Type of record: Driller's log.

Altitude: 708 feet.

Quaternary System:			
Recent and Pleistocene Series:			
Sand and clay-----	35	35	
Clay, blue-----	50	85	
Sand, fine-----	10	95	
Hardpan-----	25	120	

Table 4.--Selected logs of wells and test holes in Starke County--Continued

Well 32/3W-16N3--Continued

Material	Thick- ness (feet)	Depth (feet)	Remarks
Devonian System: Middle Devonian Series - Limestone-----	100	220	

Well 32/3W-17K1

Type of record: Driller's log. Altitude: 697 feet.

Quaternary System:			
Recent and Pleistocene Series:			
Top soil-----	1	1	
Sand, fine-----	9	10	
Clay-----	2	12	
Sand-----	6	18	
Clay-----	3	21	
Sand-----	7	28	
Clay, sandy-----	4	32	
Clay, sandy-----	4	32	
Sand-----	3	35	
Clay, sandy-----	9	44	
Clay, hard-----	16	60	
Sand, fine, with traces of coal-	28	88	
Mississippian and Devonian Systems:			
Lower Mississippian and Upper Devonian Series:			
Shale, dark-brown-----	5	93	

Well 32/3W-17K2

Type of record: Driller's log. Altitude: 695 feet.

Quaternary System:			
Recent and Pleistocene Series:			
Top soil-----	2	2	
Clay, gravelly, with iron ore---	2	4	
Sand, fine-----	9	13	
Sand and gravel-----	6	19	
Clay, sandy, gray, with gravel and boulders-----	4	23	
Clay with strips of sand and gravel-----	10	33	
Sand and gravel-----	4	37	
Clay-----	11	48	
Sand, fine, dirty-----	15	63	
Sand, fine-----	21	84	
Clay-----	2	86	
Mississippian and Devonian Systems:			
Lower Mississippian and Upper Devonian Series:			
Shale, brown-----	4	90	

Table 4.--Selected logs of wells and test holes in Starke County--Continued

Well 32/3W-17R1

Type of record: Driller's log.

Altitude: 710 feet.

Material	Thick- ness (feet)	Depth (feet)	Remarks
Quaternary System:			
Recent and Pleistocene Series:			
Sand-----	32	32	
Clay-----	8	40	
Sand, fine, muddy-----	9	49	
Clay-----	19	68	
Sand, fine-----	7	75	
Sand, fine, muddy-----	20	95	
Clay, sandy-----	9	104	
Mississippian and Devonian System:			
Lower Mississippian and Upper Devonian Series:			
Shale-----	29	133	
Middle Devonian Series:			
Lime-----	35	168	
Shale-----	4	172	
Lime-----	53	225	

Well 32/3W-17R2

Type of record: Driller's log.

Altitude: 710 feet.

Material	Thick- ness (feet)	Depth (feet)	Remarks
Quaternary System:			
Recent and Pleistocene Series:			
Sand-----	35	35	
Clay, sandy-----	5	40	
Sand, gravel, and clay-----	5	45	
Sand, muddy-----	8	53	
Clay-----	27	80	
Sand, muddy-----	16	96	
Shale, sandy-----	4	100	Gravel?
Mississippian and Devonian System:			
Lower Mississippian and Upper Devonian Series:			
Shale-----	38	138	
Middle Devonian Series:			
Limestone-----	60	198	

Well 32/3W-20B2

Type of record: Driller's log.

Altitude: 708 feet.

Material	Thick- ness (feet)	Depth (feet)	Remarks
Quaternary System:			
Recent and Pleistocene Series:			
Sand, yellow-----	28	28	
Sand, gray-----	6	34	
Clay and sand-----	31	65	
Sand, blue-----	5	70	
Clay and sand-----	12	82	
Sand-----	18	100	
Clay, blue-----	3	103	

Table 4.--Selected logs of wells and test holes in Starke County--Continued

Well 32/3W-32A1

Type of record: Driller's log.

Altitude: 703 feet.

Material	Thick- ness (feet)	Depth (feet)	Remarks
Quaternary System:			
Recent and Pleistocene Series:			
Record missing-----	25	25	
Quicksand, blue-----	25	50	
Clay, blue-----	30	80	
Sand and gravel-----	5	85	
Mississippian and Devonian Systems:			
Lower Mississippian and Upper Devonian Series:			
Shale and slate-----	25	110	
Shale, black and brown-----	10	120	
Middle Devonian Series:			
Lime, hard, gray-----	65	185	
Lime, blue-----	5	190	
Lime, gray-----	60	250	
Lime, brown-----	22	272	

Well 32/3W-32M2

Type of record: Driller's log.

Altitude: 702 feet.

Material	Thick- ness (feet)	Depth (feet)	Remarks
Quaternary System:			
Recent and Pleistocene Series:			
Sand-----	45	45	
Clay, blue-----	50	95	
Sand and gravel-----	5	100	
Mississippian and Devonian Systems:			
Lower Mississippian and Upper Devonian Series:			
Lime and shale-----	10	110	
Middle Devonian Series:			
Lime, hard, gray-----	35	145	
Lime, gray-----	5	150	
Lime, blue-----	15	165	
Lime, hard, gray-----	75	240	
Lime, brown-----	40	280	

Well 32/4W-2L1

Type of record: Driller's log.

Altitude: 678 feet.

Material	Thick- ness (feet)	Depth (feet)	Remarks
Quaternary System:			
Recent and Pleistocene Series:			
Sand, brown-----	15	15	
Clay, gray-----	30	45	
Silt, gray-----	7	52	
Sand, gray-----	9	61	

Table 4.--Selected logs of wells and test holes in Starke County--Continued

Well 32/4W-25H1

Type of record: Driller's log.

Altitude: 703 feet.

Material	Thick- ness (feet)	Depth (feet)	Remarks
Quaternary System:			
Recent and Pleistocene Series:			
Sand, yellow-----	15	15	Gravel.
Sand, gray-----	35	50	
Clay, blue-----	35	85	
Shale and lime shale-----	15	100	
Sand, clay, and gravel-----	8	108	
Shale and clay-----	10	118	
Mississippian and Devonian Systems:			
Lower Mississippian and Upper Devonian Series:			
Shale-----	12	130	
Middle Devonian Series:			
Lime, gray-----	50	180	
Lime, blue-----	20	200	
Lime, brown-----	45	245	
Lime, gray-----	25	270	

Well 33/1W-19L1

Type of record: Driller's log.

Altitude: 700 feet.

Quaternary System:			
Recent and Pleistocene Series:			
Silt, sandy, slightly organic, dark-brown-----	1	1	Sand 25 percent.  Sand mostly fine.
Silt, sandy, clayey, dark-brown-	1	2	
Sand, fine, brown-----	1	3	
Sand, fine to medium, dark-brown	1	4	
Sand, fine to medium, lighter- brown, with few very fine gravel-----	4	8	
Sand, fine to medium, gravelly--	2	10	
Sand, with some fine gravel-----	3	13	
Sand, fine-----	12	25	

Well 33/1W-20N1

Type of record: Driller's log.

Altitude: 705 feet.

Quaternary System:			
Recent and Pleistocene Series:			
Silt, sandy, clayey, dark-brown-	1	1	Sand 25-30 percent.
Clay, sandy, dark-brown-----	2	3	Sand 35 percent.
Clay, sandy, brown-----	1	4	Sand 20 percent.
Clay, sandy, light-brown-----	1	5	Sand 25 percent.
Clay, sandy, yellowish-brown---	1	6	Sand 35 percent.
Sand, fine, light-brown, with trace of clay-----	1	7	
Sand, fine to medium, light-brown	3	10	



Table 4.--Selected logs of wells and test holes in Starke County--Continued

Well 33/1W-20N1--Continued

Material	Thick-ness (feet)	Depth (feet)	Remarks
Quaternary System:			
Recent and Pleistocene Series:			
Sand, fine to medium, with bits of decayed wood-----	8	18	
Sand, fine to medium-----	5	23	
Silt, sandy-----	2	25	

Well 33/1W-20P1

Type of record: Driller's log.

Altitude: 703 feet.

Quaternary System:			
Recent and Pleistocene Series:			
Silt, very sandy, slightly organic, dark-brown-----	1	1	
Silt, sandy, clayey, dark-brown-	2	3	Sand 20-25 percent.
Sand, fine, light-brown, with trace of silt-----	1	4	
Sand, fine to coarse, with trace of medium and coarse sand, light-brown-----	4	8	Sand mostly fine.
Sand, fine, light-brown-----	2	10	
Sand, fine, with trace of clay--	4	14	
Sand, fine to medium-----	4	18	
Sand, fine to medium, with few fine gravel-----	7	25	

Well 33/1W-25N1

Type of record: Driller's log.

Altitude: 720 feet.

Quaternary System:			
Recent and Pleistocene Series:			
Silt, sandy, dark-brown, with trace of fine roots-----	1	1	Sand 40 percent.
Sand, brownish-yellow, with some silt-----	2	3	
Sand, fine-----	3	6	
Sand, fine to coarse, light-brown, with few very fine gravel-----	4	10	Sand mostly fine to medium.
Sand, very gravelly-----	4	14	
Silt, sandy-----	8	22	
Sand, silty-----	3	25	

Table 4.--Selected logs of wells and test holes in Starke County--Continued

Well 33/1W-25P1

Type of record: Driller's log.

Altitude: 726 feet.

Material	Thick- ness (feet)	Depth (feet)	Remarks
Quaternary System:			
Recent and Pleistocene Series:			
Sand, dark-brown-----	2	2	
Sand, yellowish-brown-----	5	7	
Sand, silty, brown-----	1	8	Silt 8 percent.
Sand, fine-----	3	11	
Sand, grayish-brown-----	2	13	
Sand, silty-----	3	16	Silt 10 percent.
Sand, fine to coarse, silty-----	2	18	Silt 14 percent; sand mostly fine to medium.
Clay, sandy, bluish-gray-----	3	21	
Clay, sandy, gravelly, bluish- gray-----	4	25	Gravel 5 percent.

Well 33/1W-26M1

Type of record: Driller's log.

Altitude: 720 feet.

Material	Thick- ness (feet)	Depth (feet)	Remarks
Quaternary System:			
Recent and Pleistocene Series:			
Silt, sandy, dark-brown-----	1	1	Fine sand 25 percent.
Sand, fine, silty, dark-brown---	1	2	Silt 30 percent.
Sand, fine to coarse, brown-----	2	4	Sand mostly fine.
Sand, fine to coarse, rusty- brown, with few very fine gravel-----	1	5	Do.
Sand, fine to coarse, silty, gravelly, brown-----	2	7	Very fine gravel 15 percent; sand mostly fine.
Sand, fine to coarse, gravelly--	3	10	Sand mostly fine to medium.
Gravel, sandy-----	1	11	
Sand, gravelly-----	3	14	
Silt, sandy-----	5	19	
Sand, silty, with few gravel---	6	25	

Well 33/1W-26P1

Type of record: Driller's log.

Altitude: 720 feet.

Material	Thick- ness (feet)	Depth (feet)	Remarks
Quaternary System:			
Recent and Pleistocene Series:			
Sand, fine to coarse, slightly silty, brown, with few very fine gravel-----	1	1	Sand mostly fine.

Table 4.--Selected logs of wells and test holes in Starke County--Continued

Well 33/1W-26P1--Continued

Material	Thick-ness (feet)	Depth (feet)	Remarks
Quaternary System:			
Recent and Pleistocene Series:			
Sand, fine to coarse, brown, with fine gravel-----	1	2	Sand mostly fine.
Sand, fine to coarse, brown, with some medium to coarse gravel-----	1	3	Gravel up to 1 inch; sand mostly fine.
Sand, fine to coarse, brown----	1	4	Sand mostly fine.
Sand, fine to coarse, gravelly, brown-----	1	5	Gravel 45 percent, up to 3/4 inch; sand mostly fine.
Gravel, sandy, light-brown----	11	16	Gravel up to 1 1/4 inch; sand 35 percent.
Sand, gravelly-----	8	24	
Silt, sandy-----	1	25	

Well 33/1W-27F1

Type of record: Driller's log.

Altitude: 715 feet.

Quaternary System:			
Recent and Pleistocene Series:			
Silt, sandy, clayey, dark-gray--	1	1	
Clay, sandy, dark-grayish-brown, with little silt-----	1	2	
Clay, sandy, dark-grayish-brown-	1	3	Sand 25-30 percent.
Clay, sandy, brown-----	1	4	Sand 35-40 percent.
Sand, fine to coarse, silty, brown, with very fine gravel--	2	6	Silt 20 percent.
Sand, fine to coarse, brown, with fine gravel-----	4	10	Sand mostly fine to medium
Sand, gravelly, with trace of clay-----	4	14	
Silt, sandy-----	3	17	
Sand, gravelly, clayey-----	8	25	

Well 33/1W-27G1

Type of record: Driller's log.

Altitude: 715 feet.

Quaternary System:			
Recent and Pleistocene Series:			
Sand, fine to coarse, light-to dark-brown, with few fine gravel-----	5	5	Sand mostly fine.
Sand, brown, with fine gravel---	11	16	

Table 4.--Selected logs of wells and test holes in Starke County--Continued

Well 33/1W-27G1--Continued

Material	Thick- ness (feet)	Depth (feet)	Remarks
Quaternary System:			
Recent and Pleistocene Series:			
Sand, clayey, with fine gravel--	2	18	
Sand, silty, fine to medium-----	7	25	

Well 33/1W-28C1

Type of record: Driller's log.

Altitude: 710 feet.

Quaternary System:			
Recent and Pleistocene Series:			
Sand, fine, slightly silty, light-brown-----	2	2	
Sand, fine, slightly clayey, brown-----	1	3	
Sand, fine, reddish-brown-----	1	4	
Sand, fine to coarse, light-brown.	2	6	Sand mostly fine.
Sand, fine to coarse, with few fine gravel, brown-----	3	9	Do.
Sand, with fine gravel-----	1	10	
Sand, gravelly, clayey-----	3	13	
Sand, fine to medium-----	7	20	
Sand, fine to medium, silty-----	5	25	

Well 33/1W-28E1

Type of record: Driller's log.

Altitude: 705 feet.

Quaternary System:			
Recent and Pleistocene Series:			
Silt, sandy, brown-----	1	1	Silt 15 percent.
Clay, sandy, silty, dark-brown--	1	2	Sand 20 percent.
Clay, sandy, dark-brown-----	1	3	Sand 35 percent.
Do-----	2	5	Sand 20 percent.
Do-----	1	6	Sand 15 percent
Do-----	1	7	Sand 35-40 percent.
Sand, fine, clayey, brown-----	2	9	Clay 20 percent.
Gravel, sandy, clayey-----	1	10	
Sand, gravelly, clayey-----	3	13	
Sand, fine, with some gravel---	3	16	
Sand, fine-----	6	22	
Sand, fine, with some gravel---	3	25	

Well 33/1W-28H1

Type of record: Driller's log.

Altitude: 722 feet.

Quaternary System:			
Recent and Pleistocene Series:			
Sand, fine, silty, brown-----	1	1	Silt 20 percent.
Sand, fine, brown, with little silt-----	1	2	

Table 4.--Selected logs of wells and test holes in Starke County--Continued

Well 33/1W-28H1--Continued

Material	Thick-ness (feet)	Depth (feet)	Remarks
Quaternary System:			
Recent and Pleistocene Series:			
Sand, fine, light-reddish-brown-	1	3	
Sand, fine, tan-----	1	4	
Sand, fine, silty, light-yellowish-brown-----	1	5	Silt 30 percent
Sand, fine, silty, light-brown--	1	6	Silt 25 percent.
Sand, fine, yellowish-brown----	5	11	
Sand, fine, silty-----	3	14	
Sand, fine, with trace of silt--	2	16	
Sand, fine-----	2	18	
Sand, fine gravelly-----	2	20	
Sand, fine, with few fine gravel	5	25	

Well 33/1W-29A1

Type of record: Driller's log.

Altitude: 711 feet.

Quaternary System:			
Recent and Pleistocene Series:			
Silt, sandy, clayey, dark-brown-	1	1	Sand 40 percent.
Clay, silty, sandy, dark-brown--	1	2	Silt 35 percent.
Sand, fine, silty, light-brown--	2	4	Silt 20 percent.
Sand, fine to coarse, silty, brown, with trace of fine gravel-----	2	6	Silt 15 percent; sand mostly fine.
Sand, fine to coarse, slightly clayey, brown-----	1	7	Sand mostly fine.
Sand, fine to medium-----	15	22	
Sand, with few fine gravel-----	3	25	

Well 33/1W-35B1

Type of record: Driller's log.

Altitude: 720 feet

Quaternary System:			
Recent and Pleistocene Series:			
Silt, sandy, dark-brown-----	1	1	Fine sand 20 percent.
Silt, sandy, with little clay, dark-brown-----	2	3	Sand 15-20-percent.
Silt, very sandy, yellowish-brown-----	1	4	Sand 35 percent.
Sand, fine, silty, brownish-yellow-----	1	5	Silt 25 percent.
Sand, fine, yellowish-brown, with trace of silt-----	1	6	
Sand, fine, light-brown-----	5	11	
Sand, fine, gravelly-----	3	14	
Silt, sandy-----	11	25	

Table 4.--Selected logs of wells and test holes in Starke County--Continued

## Well 33/1W-36A1

Type of record: Driller's log.

Altitude: 730 feet.

Material	Thick- ness (feet)	Depth (feet)	Remarks
Quaternary System:			
Recent and Pleistocene Series:			
Sand, silty, brown-----	1	1	Silt 3 percent.
Sand, brown, with fine to coarse gravel-----	2	3	Gravel 20 percent.
Sand, fine, gravelly, silty, brown-----	4	7	Gravel 15 percent; silt 10-15 per- cent.
Sand with fine gravel-----	3	10	Gravel 10 percent.
Sand, medium-----	4	14	
Sand, fine to coarse-----	7	21	
Sand, silty-----	5	26	Silt 10 percent.

## Well 33/2W-13N2

Type of record: Driller's log.

Altitude: 699 feet.

Material	Thick- ness (feet)	Depth (feet)	Remarks
Quaternary System:			
Recent and Pleistocene Series:			
Sand, brown-----	6	6	
Sand, yellow-----	18	24	
Clay, gray-----	48	72	
Clay and sand-----	18	90	
Mississippian and Devonian Systems:			
Lower Mississippian and Upper Devonian Series:			
Slate, black-----	17	107	

## Well 33/2W-14N1

Type of record: Driller's log.

Altitude: 692 feet.

Material	Thick- ness (feet)	Depth (feet)	Remarks
Quaternary System:			
Recent and Pleistocene Series:			
Sand, fine, silty, clayey, dark-brown, with few small roots-----	1	1	Silt 25 percent.
Sand, fine, light-yellowish brown-----	7	8	
Clay, sandy-----	1	9	
Sand-----	9	18	
Silt, sandy-----	7	25	

## Well 33/2W-14Q1

Type of record: Driller's log.

Altitude: 695 feet.

Material	Thick- ness (feet)	Depth (feet)	Remarks
Quaternary System:			
Recent and Pleistocene Series:			
Sand, fine, silty, brown, with trace of clay-----	1	1	Silt 25 percent.

Table 4.--Selected logs of wells and test holes in Starke County--Continued

Well 33/2W-14Q1--Continued

Material	Thick- ness (feet)	Depth (feet)	Remarks
Quaternary System:			
Recent and Pleistocene Series:			
Clay, sandy, silty, dark-brown--	1	2	Sand 35-40 percent.
Sand, fine, brown, with trace of silt-----	1	3	
Sand, very fine, light-brown---	2	5	
Sand, fine, brown-----	3	8	
Sand, fine, with gravel-----	1	9	
Sand, clayey-----	3	12	
Sand, fine to medium-----	2	14	
Sand with lignite-----	4	18	
Sand, fine-----	7	25	

Well 33/2W-15Q1

Type of record: Driller's log.

Altitude: 691 feet.

Quaternary System:			
Recent and Pleistocene Series:			
Sand, fine, silty, slightly organic, dark-brown, with few small roots-----	1	1	Sand mostly fine.
Sand, fine, brown with little silt-----	1	2	
Sand, fine, light-brown, with trace of silt-----	2	4	
Sand, fine to coarse, brown-----	3	7	
Sand, fine, brown-----	15	22	
Sand, fine, with trace of lignite-----	3	25	

Well 33/2W-16J1

Type of record: Driller's log.

Altitude: 688 feet.

Quaternary System:			
Recent and Pleistocene Series:			
Clay, sandy, dark-brown-----	2	2	Fine sand 40 percent. Clay 25-30 percent. Sand 20 percent.
Sand, fine, clayey, brown-----	1	3	
Clay, sandy, brown-----	1	4	
Sand, very fine, slightly clayey, light-brown-----	1	5	
Sand, fine, yellowish-tan, with trace of clay-----	2	7	
Sand, very fine, light-grayish- brown, with trace of clay-----	2	9	
Sand, with trace of lignite-----	5	14	
Sand, fine, silty, with trace of lignite-----	2	16	
Record missing-----	9	25	

Table 4.--Selected logs of wells and test holes in Starke County--Continued

Well 33/2W-16L1

Type of record: Driller's log.

Altitude: 683 feet.

Material	Thick- ness (feet)	Depth (feet)	Remarks
Quaternary System:			
Recent and Pleistocene Series:			
Sand, fine, silty, dark-gray, with few small roots-----	1	1	
Sand, fine, light-brown-----	1	2	
Sand, fine, light-tan-----	12	14	
Sand with trace of lignite-----	11	25	

Well 33/2W-17J1

Type of record: Driller's log.

Altitude: 684 feet.

Material	Thick- ness (feet)	Depth (feet)	Remarks
Quaternary System:			
Recent and Pleistocene Series:			
Sand, fine, very clayey, dark- brown, with trace of fine gravel-----	1	1	
Sand, fine, light-yellowish- brown, with trace of clay-----	1	2	
Sand, fine, light-brown-----	2	4	
Clay, sandy, brown-----	2	6	Sand 25 percent.
Sand, fine, slightly clayey, brown-----	2	8	
Sand, fine-----	3	11	
Sand with trace of lignite-----	11	22	
Record missing-----	3	25	

Well 33/2W-17P1

Type of record: Driller's log.

Altitude: 683 feet.

Material	Thick- ness (feet)	Depth (feet)	Remarks
Quaternary System:			
Recent and Pleistocene Series:			
Sand, fine, very clayey, dark- brown-----	1	1	
Sand, fine, clayey, brown-----	1	2	Clay 25-30 per- cent.
Sand, fine, slightly clayey, brown-----	1	3	
Clay, sandy, dark-brown-----	1	4	Fine sand 40-45 percent.
Sand, fine, clayey, brown-----	2	6	Clay 35-40 percent.
Do-----	1	7	Clay 20 percent.
Sand, fine, with trace of clay--	3	10	
Sand with lignite-----	4	14	
Sand, fine-----	6	20	
Sand with lignite-----	5	25	



Table 4.--Selected logs of wells and test holes in Starke County--Continued

Well 33/2W-18R1

Type of record: Driller's log.

Altitude: 682 feet.

Material	Thick- ness (feet)	Depth (feet)	Remarks
Quaternary System:			
Recent and Pleistocene Series:			
Sand, fine, clayey, dark- brown-----	1	1	Clay 15-20 percent.
Sand, fine, light-brown, with trace of clay-----	1	2	
Sand, fine, clayey, brown-----	1	3	Clay 30-35 percent.
Clay, sandy, dark-grayish-brown-	1	4	Sand 35 percent
Clay, sandy, dark-brown-----	1	5	Sand 30 percent.
Sand, very fine, clayey-----	3	8	Clay 15-20 percent.
Sand with small amount of clay--	2	10	
Sand, fine, clayey-----	2	12	
Sand, fine-----	10	22	
Sand with trace of lignite-----	3	25	

Well 33/2W-22D1

Type of record: Driller's log.

Altitude: 700 feet.

Material	Thick- ness (feet)	Depth (feet)	Remarks
Quaternary System:			
Recent and Pleistocene Series:			
Sand, yellow-----	15	15	
Sand, coarse, clean, gray-----	15	30	
Sand, medium, muddy, gray-----	17	47	
Clay, gummy, gray-----	1	48	
Gravel; broken shale and slate--	6	54	
Sand, very fine, muddy-----	25	79	
Sand, fine, clean, yellow-----	6	85	
Sand, coarse, and gravel-----	2	87	
Sand, coarse, yellow-----	2	89	
Sand, coarse, gray-----	14	103	Boulders and dirty sand at 103 feet.

Well 33/2W-22H1

Type of record: Driller's log.

Altitude: 710 feet.

Material	Thick- ness (feet)	Depth (feet)	Remarks
Quaternary System:			
Recent and Pleistocene Series:			
Fill-----	4	4	
Sand, sugar-sized-----	22	26	
Sand, fine-----	30	56	
Sand, clayey, dirty-----	46	102	
Sand-----	10	112	
Hardpan and boulders-----	13	125	
Sand and gravel-----	19	144	

Table 4.--Selected logs of wells and test holes in Starke County--Continued

Well 33/2W-22H2

Type of record: Driller's log.

Altitude: 710 feet.

Material	Thick- ness (feet)	Depth (feet)	Remarks
Quaternary System:			
Recent and Pleistocene Series:			
Cinders-----	2	2	
Sand, red-----	9	10	
Sand, light-red-----	7	17	
Sand-----	21	38	
Clay-----	33	71	
Sand, silty-----	12	83	
Gravel and clay-----	20	103	
Clay-----	9	112	
Gravel and sand-----	14	126	

Well 33/2W-23D1

Type of record: Driller's log.

Altitude: 692 feet.

Material	Thick- ness (feet)	Depth (feet)	Remarks
Quaternary System:			
Recent and Pleistocene Series:			
Sand, fine, slightly silty, dark-brown, with few small roots-----	1	1	
Sand, fine, brown, with trace of silt-----	2	3	
Sand, fine, brown-----	5	8	
Sand, fine to medium-----	8	16	
Sand, fine to coarse-----	6	22	Sand mostly fine
Sand, fine, silty-----	3	25	

Well 33/2W-23N4

Type of record: Driller's log.

Altitude: 712 feet.

Material	Thick- ness (feet)	Depth (feet)	Remarks
Quaternary System:			
Recent and Pleistocene Series:			
Top soil-----	5	5	
Sand, medium, brown-----	15	20	
Sand, medium, brown, clean-----	23	43	
Clay, blue-----	2	45	
Clay, sandy-----	49	94	
Sand, coarse, clean-----	3	97	
Gravel, medium, clean-----	9	106	
Sand, coarse, clean-----	15	121	
Gravel, medium, clean-----	3	124	
Clay-----	2	126	

Table 4.--Selected logs of wells and test holes in Starke County--Continued

Well 33/2W-24B1

Type of record: Driller's log.

Altitude: 695 feet.

Material	Thick- ness (feet)	Depth (feet)	Remarks
Quaternary System:			
Recent and Pleistocene Series:			
Silt, sandy, clayey, dark-brown--	1	1	Sand 30 percent.
Silt, sandy, reddish-brown-----	2	3	Sand 30-35 percent.
Clay, sandy, laminated orange and gray-----	1	4	Sand 15-20 percent.
Sand, fine, tan, with trace of clay-----	1	5	
Sand, fine to coarse, light-brown	3	8	Sand mostly fine.
Sand, fine to medium, silty-----	2	10	
Sand with little clay-----	2	12	
Sand, fine to medium-----	2	14	
Sand, fine-----	11	25	

Well 33/2W-24C1

Type of record: Driller's log.

Altitude: 695 feet.

Material	Thick- ness (feet)	Depth (feet)	Remarks
Quaternary System:			
Recent and Pleistocene Series:			
Silt, sandy, clayey, dark- brown, with few small roots----	1	1	Sand 35 percent.
Clay, sandy, silty, dark-brown---	1	2	Do.
Sand, very fine, yellowish-brown-	2	4	
Sand, fine, very light-brown, with trace of silt-----	1	5	
Sand, fine to medium, reddish- brown-----	5	10	Sand mostly fine.
Sand, fine-----	8	18	
Sand, fine to medium-----	2	20	
Sand, fine to coarse-----	4	24	Sand mostly fine.
Silt, sandy-----	1	25	

Well 33/2W-26G1

Type of record: Driller's log.

Altitude: 712 feet.

Material	Thick- ness (feet)	Depth (feet)	Remarks
Quaternary System:			
Recent and Pleistocene Series:			
Sand, fine-----	58	58	
Mud, blue-----	22	80	
Gravel-----	44	124	
Mud-----	6	130	
Mississippian and Devonian Systems:			
Lower Mississippian and Upper Devonian Series:			
Slate and stone-----	31	161	
Stone, hard, brown-----	21	182	

Table 4.--Selected logs of wells and test holes in Starke County--Continued

Well 33/2W-26G1--Continued

Material	Thick-ness (feet)	Depth (feet)	Remarks
Devonian and Silurian Systems; undifferentiated:			
Limestone, gray-----	518	700	
Dolomite-----	2	702	
Limestone, white-----	88	790	
Limestone, gray-----	90	880	
Ordovician System:			
Upper Ordovician Series:			
Shale, blue-----	100	980	
Shale, brown-----	128	1,108	
Middle Ordovician Series:			
Limestone-----	52	1,160	

Well 33/2W-34B1

Type of record: Driller's log. Altitude: 720 feet.

Quaternary System:			
Recent and Pleistocene Series:			
Sand, brown-----	12	12	
Sand, yellow-----	42	54	
Sand, gray-----	14	68	
Clay, sticky, gray-----	67	135	
Clay, gray, and fine sand-----	7	142	
Mississippian and Devonian Systems:			
Lower Mississippian and Upper Devonian Series:			
Shale, brown-----	42	184	
Middle Devonian Series:			
Lime, white-----	19	203	

Well 33/3W-10Q4

Type of record: Driller's log. Altitude: 678 feet.

Quaternary System:			
Recent and Pleistocene Series:			
Sand, black-----	5	5	
Sand, yellow-----	15	20	
Clay, blue-----	2	22	
Sand-----	68	90	
Hardpan, brown-----	3	93	
Sand and gravel-----	14	107	

Well 33/3W-13P1

Type of record: Driller's log. Altitude: 672 feet.

Quaternary System:			
Recent and Pleistocene Series:			
Sand, fine, clayey, silty, brown	1	1	Clay 20 percent.
Sand, fine, light-brown, with little clay-----	1	2	

Table 4.--Selected logs of wells and test holes in Starke County--Continued

Well 33/3W-13P1--Continued

Material	Thick-ness (feet)	Depth (feet)	Remarks
Quaternary System:			
Recent and Pleistocene Series:			
Clay, slightly sandy, organic, dark-grayish-brown-----	1	3	Clay 15 percent; sand mostly fine.
Sand, fine to medium, clayey, dark-grayish-brown-----	2	5	
Sand, very fine, grayish-brown--	9	14	
Clay, sandy-----	2	16	
Sand, fine-----	9	25	

Well 33/3W-13R1

Type of record: Driller's log.

Altitude: 677 feet.

Quaternary System:			
Recent and Pleistocene Series:			
Sand, fine, slightly clayey, dark-brown-----	1	1	Clay about 40 percent.  Clay 40-45 percent.  Clay 20-25 percent.
Sand, fine, brown, with little clay-----	1	2	
Sand, fine, clayey, dark-brown--	1	3	
Sand, fine, clayey, dark-grayish-brown-----	2	5	
Sand, fine, clayey, grayish-brown-----	5	10	
Sand, fine-----	8	18	
Sand, fine, with trace of lignite-----	2	20	
Sand, fine-----	2	22	
Sand, fine, with trace of lignite-----	3	25	

Well 33/3W-14N1

Type of record: Driller's log.

Altitude: 668 feet.

Quaternary System:			
Recent and Pleistocene Series:			
Sand, fine, slightly silty, dark-brown-----	2	2	Sand 15 percent.  Clay 35 percent.
Clay, very sandy, silty, dark-grayish-brown-----	1	3	
Clay, sandy, dark-brownish-gray, with trace of silt-----	1	4	
Sand, fine, very clayey, dark-brown-----	1	5	

Table 4.--Selected logs of wells and test holes in Starke County--Continued

Well 33/3W-14N1--Continued

Material	Thick- ness (feet)	Depth (feet)	Remarks
Quaternary System:			
Recent and Pleistocene Series:			
Clay, sandy, black-----	1	6	Sand 35 percent.
Sand, fine, clayey, dark-gray- ish-brown-----	6	12	Clay 35 percent.
Sand, fine, clayey-----	2	14	Clay 15 percent.
Sand, fine, with trace of lignite-----	11	25	

Well 33/3W-14P1

Type of Driller's log.

Altitude: 672 feet.

Quaternary System:			
Recent and Pleistocene Series:			
Sand, fine, dark-brown, with little clay-----	1	1	
Sand, fine, clayey, dark-brown--	1	2	Clay 30 percent.
Clay, sandy, dark-gray-----	2	4	Sand 30-35 percent.
Sand, fine, clayey, dark- grayish-brown-----	1	5	Clay 40 percent.
Sand, fine, clayey, dark-brown--	2	7	Clay 15-20 percent.
Sand, fine, grayish-brown, with trace of clay-----	3	10	
Sand, fine, with trace of lignite-----	15	25	

Well 33/3W-15P1

Type of record: Driller's log.

Altitude: 670 feet.

Quaternary System:			
Recent and Pleistocene Series:			
Sand, fine to coarse, dark- brown, with trace of fine gravel-----	1	1	Sand mostly fine.
Clay, sandy, dark-gray-----	1	2	Sand 35 percent.
Sand, fine, brown, with trace of clay-----	2	4	
Sand, fine, yellowish-brown----	4	8	
Clay, sandy, brown-----	2	10	Fine sand 35 per- cent.
Sand, fine, clayey-----	1	11	
Clay, sandy, with trace of silt-	1	12	
Sand, fine, clayey-----	4	16	
Sand, slightly clayey-----	2	18	
Sand with trace of lignite-----	4	22	
Sand with fine gravel-----	3	25	

Table 4.--Selected logs of wells and test holes in Starke County--Continued

Well 33/3W-15Q1

Type of record: Driller's log.

Altitude: 680 feet.

Material	Thick- ness (feet)	Depth (feet)	Remarks
Quaternary System:			
Recent and Pleistocene Series:			
Sand, fine to coarse, brown-----	1	1	Sand mostly fine.
Clay, sandy, dark-brown-----	1	2	Fine sand 35-40 per- cent.
Sand, fine to coarse, dark- brown, with trace of clay-----	5	7	Sand mostly fine.
Sand, fine, dark-brown, with trace of clay and very fine gravel-----	1	8	
Clay, sandy-----	2	10	
Sand, clayey-----	7	17	
Sand, fine-----	8	25	

Well 33/3W-21H1

Type of record: Driller's log.

Altitude: 671 feet.

Material	Thick- ness (feet)	Depth (feet)	Remarks
Quaternary System:			
Recent and Pleistocene Series:			
Sand, fine to coarse, brown, with few fine gravel-----	1	1	Sand mostly fine to medium.
Clay, sandy, brown, with fine gravel-----	1	2	Sand 20-25 percent.
Sand, fine to coarse, gravelly, brown-----	1	3	Gravel up to 1 1/4 inch; sand mostly fine.
Sand, fine to coarse, slightly clayey, brown, with few very fine gravel-----	1	4	Sand mostly fine.
Clay, sandy, light-brown-----	8	12	Sand 15-20 percent.
Sand, slightly clayey-----	3	15	
Sand, fine-----	3	18	
Sand, gravelly-----	12	30	Gravel up to 1 inch.

Well 33/3W-21L1

Type of record: Driller's log.

Altitude: 675 feet.

Material	Thick- ness (feet)	Depth (feet)	Remarks
Quaternary System:			
Recent and Pleistocene Series:			
Sand, fine to coarse, brown, with few medium gravel-----	1	1	Sand mostly fine.
Sand, fine, light-brown-----	1	2	
Sand, fine to coarse, brown-----	1	3	Sand mostly fine.
Sand, fine, brown-----	1	4	
Sand, fine, brown, with trace of clay-----	2	6	

Table 4.--Selected logs of wells and test holes in starke County--Continued

Well 33/3W-21L1--Continued

Material	Thick- ness (feet)	Depth (feet)	Remarks
Quaternary System:			
Recent and Pleistocene Series:			
Sand, fine to coarse, brown, with trace of clay-----	12	18	Sand mostly fine.
Sand, fine, with trace of lignite-----	4	22	
Sand, fine to medium-----	13	35	

Well 33/3W-21N1

Type of record: Driller's log.

Altitude: 675 feet.

Quaternary System:			
Recent and Pleistocene Series:			
Sand, fine to coarse, brown, with few fine gravel-----	1	1	Sand mostly fine.
Sand, fine to medium, brown, with few fine gravel-----	1	2	Do.
Sand, fine to medium, brown, with few very fine gravel-----	3	5	Sand mostly fine.
Sand, fine to coarse, dark-brown, with little clay and few very fine gravel-----	5	10	Do.
Sand, fine to medium, clayey---	4	14	
Clay, sandy-----	3	17	
Sand, fine, with trace of lignite-----	13	30	

Well 33/3W-22D1

Type of record: Driller's log.

Altitude: 671 feet.

Quaternary System:			
Recent and Pleistocene Series:			
Sand, fine to coarse, brown, with trace of fine gravel-----	1	1	
Sand, fine to coarse, brown, with trace of fine gravel and clay-----	1	2	
Clay, very sandy, dark-brown----	1	3	
Sand, fine to coarse, very clayey, dark-brown-----	1	4	
Sand, fine, clayey, brown-----	3	7	
Sand, fine, light-brown, with few red, black, and white grains-----	1	8	
Sand, fine, clayey-----	2	10	
Clay, sandy-----	2	12	
Sand, clayey-----	3	15	



Table 4.--Selected logs of wells and test holes in Starke County--Continued

Well 33/3W-22D1--Continued

Material	Thick- ness (feet)	Depth (feet)	Remarks
Quaternary System:			
Recent and Pleistocene Series:			
Sand, fine-----	3	18	
Sand, fine, with trace of lignite-----	7	25	

Well 33/3W-29A1

Type of record: Driller's log.

Altitude: 675 feet.

Quaternary System:			
Recent and Pleistocene Series:			
Sand, fine to coarse, slightly clayey, brown, with few very fine gravel-----	1	1	
Sand, fine to coarse, light- brown, with few very fine gravel-----	1	2	
Sand, fine to medium, light- brown, with trace of dark- gray, with little clay-----	1	3	Sand mostly fine.
Sand, fine to medium, clayey, brown-----	1	4	Clay 15-20 percent.
Sand, fine to coarse, light- brown with few very fine gravel-----	1	5	Sand mostly fine.
Sand, fine, light-brown, with few very fine gravel and trace of clay-----	3	8	
Sand, fine, clayey, with trace of gravel-----	2	10	
Sand, fine, with little clay---	6	16	
Sand, fine to medium, with some gravel-----	14	30	

Well 33/3W-29G1

Type of record: Driller's log.

Altitude: 675 feet.

Quaternary System:			
Recent and Pleistocene Series:			
Sand, fine, brown, with trace of clay and few very fine gravel-----	1	1	
Clay, very sandy, dark-brown----	2	3	Fine sand 35 percent.
Clay, sandy, grayish-brown-----	1	4	Sand 15-20 percent.
Clay, very sandy, dark-grayish- brown-----	1	5	Sand 35 percent.
Clay, sandy, grayish-brown-----	1	6	Sand 20 percent.
Clay, sandy, mottled gray and light-brown-----	1	7	Sand 15-20 percent.

Table 4.--Selected logs of wells and test holes in Starke County--Continued

Well 33/3W-29G1--Continued

Material	Thick-ness (feet)	Depth (feet)	Remarks
Quaternary System:			
Recent and Pleistocene Series:			
Clay, very sandy, light-grayish-brown, with trace of gravel---	5	12	
Sand, silty-----	4	16	
Sand, fine, clayey-----	3	19	
Sand, with little clay-----	11	30	
Sand, fine to medium, clayey, with trace of lignite-----	2	32	
Clay, sandy-----	3	35	

Well 33/3W-29L1

Type of record: Driller's log.

Altitude: 675 feet.

Quaternary System:			
Recent and Pleistocene Series:			
Sand, fine, soft, dark-brown, with trace of clay-----	1	1	
Sand, fine, clayey, dark-brown--	1	2	
Sand, fine, clayey, dark-brown--	4	6	Clay 25 percent.
Sand, fine to medium, clayey, dark-brown-----	3	9	Clay 40 percent.
Clay, sandy-----	1	10	
Sand, fine to medium, clayey----	4	14	
Clay, sandy-----	2	16	
Sand, fine to medium, clayey----	6	22	
Sand, fine, with trace of lignite-----	8	30	

Well 33/3W-29N1

Type of record: Driller's log.

Altitude: 675 feet.

Quaternary System:			
Recent and Pleistocene Series:			
Sand, fine to coarse, brown, with trace of very fine gravel-----	1	1	
Sand, fine, clayey, brown-----	1	2	Clay 20 percent.
Do-----	1	3	Clay 45 percent.
Clay, sandy, brown-----	2	5	Sand 35 percent.
Do-----	2	7	Sand 20-25 percent.
Silt, sandy-----	3	10	
Clay, sandy-----	2	12	
Sand, fine, clayey-----	7	19	
Sand, fine silty-----	2	22	
Sand, fine, clayey-----	8	30	

Table 4.--Selected logs of wells and test holes in Starke County--Continued

Well 33/3W-30R1

Type of record: Driller's log.

Altitude: 675 feet.

Material	Thick- ness (feet)	Depth (feet)	Remarks
Quaternary System:			
Recent and Pleistocene Series:			
Sand, fine to coarse, brown, with few gravel-----	1	1	Clay 35 percent.
Sand, fine, clayey, brown-----	1	2	
Sand, fine, clayey, brown, with few fine gravel-----	2	4	
Sand, fine, clayey, dark-brown---	3	7	
Sand, clayey-----	1	8	
Clay, sandy-----	6	14	
Sand, silty-----	5	19	
Sand, fine, with trace of lignite-----	11	30	

Well 33/4W-33R1

Type of record: Driller's log.

Altitude: 671 feet.

Material	Thick- ness (feet)	Depth (feet)	Remarks
Quaternary System:			
Recent and Pleistocene Series:			
Top soil, black-----	3	3	
Sand, yellow-----	6	9	
Clay, yellow-----	6	15	
Clay, blue-----	3	18	
Sand, coarse-----	4	22	
Gravel-----	2	24	
Sand, coarse-----	6	30	

Well 33/4W-36C1

Type of record: Driller's log.

Altitude: 665 feet.

Material	Thick- ness (feet)	Depth (feet)	Remarks	
Quaternary System:				
Recent and Pleistocene Series:				
Marl-----	4	4		
Clay-----	33	37		
Sand, fine-----	11	48		
Sand and gravel-----	12	60		
Sand, fine, and gravel-----	4	64		
Sand, fine, and gravel, with clay-balls-----	2	66		
Clay and gravel-----	9	75		
Shale-----	1	76		
Sand-----	1	77		
Shale-----	5	82		
				Clay?
				Clay?

Table 4.--Selected logs of wells and test holes in Starke County--Continued

Well 33/4W-36C3

Type of record: Driller's log.

Altitude: 665 feet.

Material	Thick- ness (feet)	Depth (feet)	Remarks
<b>Quaternary System:</b>			
Recent and Pleistocene Series:			
Fill-----	3	3	
Sand and gravel-----	10	13	
Clay, blue-----	23	36	
Clay and sand-----	9	45	
Sand, fine-----	11	56	
Sand, fine, and gravel-----	3	59	
Sand and gravel-----	1	60	
Clay and gravel-----	9	69	
Sand and gravel-----	6	75	
Clay and gravel-----	10	85	
Sand and gravel-----	1	86	
Clay and gravel-----	12	98	
<b>Mississippian and Devonian Systems:</b>			
Lower Mississippian and Upper Devonian Series:			
Shale, brown-----	38	136	
<b>Devonian System:</b>			
Middle Devonian Series:			
Lime rock-----	11	147	
Lime rock, hard, brown-----	33	180	
Lime rock, gray-----	6	186	
Lime rock, brown-----	4	190	
Lime rock, gray-----	23	213	
Lime rock, brown-----	37	250	

Well 33/4W-36F1

Type of record: Driller's log.

Altitude: 675 feet.

Material	Thick- ness (feet)	Depth (feet)	Remarks
<b>Quaternary System:</b>			
Recent and Pleistocene Series:			
Soil-----	1	1	
Sand, yellow-----	3	4	
Sand, gray-----	11	15	
Clay-----	22	37	
Clay, soft-----	2	39	
Clay-----	2	41	
Sand, fine, muddy-----	14	55	
Clay-----	1	56	
Sand, fine to medium-----	2	58	
Clay, sandy-----	24	82	
Sand and gravel-----	13	95	
<b>Mississippian and Devonian Systems:</b>			
Lower Mississippian and Upper Devonian Series:			
Shale-----	5	100	

Table 4.--Selected logs of wells and test holes in Starke County--Continued

Well 33/4W-36F2

Type of record: Driller's log.

Altitude: 675 feet.

Material	Thick-ness (feet)	Depth (feet)	Remarks
Quaternary System:			
Recent and Pleistocene Series:			
Top soil-----	2	2	
Sand, yellow-----	3	5	
Sand, gray-----	7	12	
Clay, blue-----	27	39	
Sand, fine, muddy-----	4	43	
Clay, blue-----	39	82	
Gravel and clay-----	7	89.	
Sand and gravel-----	6	95	Brown shale at 95 feet.

Well 33/4W-36F3

Type of record: Driller's log.

Altitude: 675 feet.

Material	Thick-ness (feet)	Depth (feet)	Remarks
Quaternary System:			
Recent and Pleistocene Series:			
Cinders-----	1	1	
Sand, dirty-----	10	11	
Clay-----	26	37	
Gravel and clay-----	5	42	
Sand, dirty-----	14	56	
Sand, cleaner-----	6	62	
Clay-----	14	76	
Gravel, dirty-----	3	79	
Gravel, clean-----	2	81	
Sand, very fine-----	5	86	
Clay-----	10	96	Brown shale at 96 feet.

Well 34/1W-1A1

Type of record: Driller's log.

Altitude: 724 feet.

Material	Thick-ness (feet)	Depth (feet)	Remarks
Quaternary System:			
Recent and Pleistocene Series:			
Sand-----	2	2	
Clay, yellow-----	26	28	
Clay, blue-----	22	50	
Sand and gravel-----	5	55	
Sand-----	15	70	
Gravel-----	78	148	
Shale, dark-gray-----	7	155	Shale fragments.
Gravel-----	44	199	

Table 4.--Selected logs of wells and test holes in Starke County--Continued

Well 34/1W-1A1--Continued

Material	Thick- ness (feet)	Depth (feet)	Remarks
Mississippian and Devonian Systems:			
Lower Mississippian and Upper Devonian Series:			
Shale, brown-----	61	260	
Devonian System:			
Middle Devonian Series:			
Lime, very hard-----	41	301	

Well 34/1W-2H1

Type of record: Driller's log from memory. Altitude: 738 feet.

Quaternary System:			
Recent and Pleistocene Series:			
Sand, fine-----	50	50	
Sand, fine, heaving-----	50	100	
Clay, blue-----	5	105	
Sand, fine, clean-----	20	125	
Gravel, fine-----	4	129	

Well 34/1W-12D3

Type of record: Driller's log. Altitude: 718 feet.

Quaternary System:			
Recent and Pleistocene Series:			
Sand-----	35	35	
Clay, blue-----	35	70	
Sand-----	7	77	
Gravel, pea-sized-----	4	81	

Well 34/1W-12H1

Type of record: Driller's log. Altitude: 728 feet.

Quaternary System:			
Recent and Pleistocene Series:			
Sand and clay-----	22	22	
Clay, blue-----	34	56	
Sand, white-----	12	68	
Gravel, pea-sized, gray-----	4	72	

Well 34/1W-22J1

Type of record: Driller's log. Altitude: 730 feet.

Quaternary System:			
Recent and Pleistocene Series:			
Sand-----	20	20	
Clay, blue-----	16	36	
Sand, white-----	4	40	
Gravel, coarse, gray-----	4	44	

Table 4.--Selected logs of wells and test holes in Starke County--Continued

Well 34/1W-23J1

Type of record: Driller's log.

Altitude: 737 feet.

Material	Thick- ness (feet)	Depth (feet)	Remarks
Quaternary System:			
Recent and Pleistocene Series:			
Sand, fine to medium-----	15	15	
Clay, blue-----	68	83	
Gravel, medium-----	4	87	

Well 34/1W-23N2

Type of record: Driller's log.

Altitude: 727 feet.

Material	Thick- ness (feet)	Depth (feet)	Remarks
Quaternary System:			
Recent and Pleistocene Series:			
Sand, yellow-----	14	14	
Clay and gravel; blue-----	56	70	
Sand and gravel; yellow-----	15	85	

Well 34/1W-27A2

Type of record: Driller's log.

Altitude: 724 feet.

Material	Thick- ness (feet)	Depth (feet)	Remarks
Quaternary System:			
Recent and Pleistocene Series:			
Sand-----	35	35	
Clay, blue-----	25	60	
Sand-----	7	67	
Sand, coarse-----	4	71	

Well 34/1W-36H1

Type of record: Driller's log.

Altitude: 752 feet.

Material	Thick- ness (feet)	Depth (feet)	Remarks
Quaternary System:			
Recent and Pleistocene Series:			
Top soil and sand-----	21	21	
Sand, fine-----	9	30	
Clay, blue-----	10	40	
Clay, blue, and gravel-----	35	75	
Gravel, pea-sized-----	5	80	

Well 34/2W-1R1

Type of record: Driller's log.

Altitude: 687 feet

Material	Thick- ness (feet)	Depth (feet)	Remarks
Quaternary System:			
Recent and Pleistocene Series:			
Sand, red-----	15	15	
Sand, gray-----	17	32	
Clay, blue-----	6	38	
Sand, very fine, white-----	6	44	
Gravel-----	14	58	
Gravel with large boulders-----	2	60	

Table 4.--Selected log of wells and test holes in Starke County--Continued

Well 34/2W-1R1--Continued

Material	Thick- ness (feet)	Depth (feet)	Remarks
Quaternary System:			
Recent and Pleistocene Series:			
Clay, blue-----	2	62	
Sand, fine-----	6	68	
Clay, soft, blue-----	7	75	
Mississippian and Devonian Systems:			
Lower Mississippian and Upper Devonian Series:			
Shale, hard-----	45	120	

Well 34/2W-11B1

Type of record: Driller's log. Altitude: 692 feet.

Quaternary System:			
Recent and Pleistocene Series:			
Sand and clay-----	50	50	
Clay-----	71	121	
Sand-----	20	141	
Sand, coarse, gray-----	4	145	

Well 34.3W-13H2

Type of record: Driller's log. Altitude: 680 feet.

Quaternary System:			
Recent and Pleistocene Series:			
Soil and sand-----	10	10	
Gravel and coarse sand-----	4	14	
Sand, medium-----	10	24	
Gravel and sand-----	9	33	
Clay, soft-----	17	50	
Clay, hard-----	12	62	
Sand, fine-----	8	70	
Clay, gravelly, sandy-----	15	85	
Clay, tough-----	16	101	
Sand, fine, and mud-----	2	103	
Clay, soft-----	7	110	
Clay, sandy, with shale-----	2	112	
Mississippian and Devonian Systems:			
Lower Mississippian and Upper Devonian Series:			
Shale, black-----	3	115	



Table 5.--Field chemical analyses of water from wells in Starke County, Ind.

(Results in parts per million. Analyses by U. S. Geological Survey.)

Well: See text for description of well-numbering system.

Material: G, gravel; Ls, limestone; Sd, sand; Sh, shale.

Geologic age: D, Devonian; M, Mississippian; Pl, Pleistocene.

U. S. Public Health Service drinking-water standards: Iron (Fe) - 0.3 ppm for iron and manganese together; Sulfate ( $\text{SO}_4$ ) - 250 ppm; Chloride (Cl) - 250 ppm.

Well	Material	Geologic age	Date of Collection	Temperature (°F)	Iron (Fe)	Bicarbonate ( $\text{HCO}_3$ )	Sulfate ( $\text{SO}_4$ )	Chloride (Cl)	Hardness as $\text{CaCO}_3$ (Calcium, magnesium)
32/1W- 1P1	Sd	Pl	5- 4-61	55	<0.1	371	70	4	344
1R1	Sd,G	Pl	5- 4-61	57	1.0	410	50	<4	328
3A1	Sd	Pl	5- 1-61	55	< .1	176	30	4	124
3D1	G	Pl	5- 1-61	52	.5	200	25	4	128
7G1	Sd,G	Pl	3-28-61	59	5.0	312	10	4	228
7H2	Sd	Pl	1957	53	1.2	195	--	8	192
7H3	Sd,G	Pl	3-29-61	56	1.0	229	30	8	184
9A1	Sd,G	Pl	5- 4-61	54	<.1	264	105	20	324
11K1	G	Pl	3-29-61	53	1.5	361	25	4	272
13B1	G,Sd	Pl	5- 4-61	49	1.5	288	70	8	272
14C1	G,Sd	Pl	5- 4-61	55	1.0	351	35	4	276
17C1	Sd,G	Pl	5- 4-61	55	<.1	356	115	32	416
18A1	Sd	Pl	5- 4-61	56	1.0	215	30	4	172
18M1	Sd	Pl	5-17-61	55	1.5	312	10	4	216
20E1	Sd,G	Pl	5- 4-61	50	.2	102	15	<4	36
21C1	Sd	Pl	3-29-61	57	.7	254	35	8	216
24B1	Sd	Pl	5- 4-61	53	1.0	410	160	24	472
25F1	Sd	Pl	5- 4-61	51	3.0	229	15	<4	140
28M1	G	Pl	5- 4-61	50	1.0	259	35	<4	196
28M2	G	Pl	5- 4-61	53	1.5	283	90	4	264
29N1	Sd	Pl	5- 4-61	53	.1	151	50	12	144
30E1	Sd	Pl	5- 4-61	54	.5	137	45	8	120
31C1	Sd,G	Pl	3-29-61	57	.3	176	30	4	136
32H1	Sd	Pl	5- 4-61	54	.5	215	105	8	252
32N1	Sd,G	Pl	5- 1-61	54	.3	156	65	<4	140
33G1	Sd	Pl	5- 4-61	56	1.0	224	90	12	256
32/2W- 1B1	Sd,G	Pl	3-30-61	--	.3	229	25	4	124
2A1	Sd	Pl	5- 1-61	53	.1	98	25	8	88
2D1	Sd	Pl	5- 1-61	53	.5	176	50	44	168
2N1	Sd	Pl	5- 4-61	54	.5	254	120	24	304
3A1	Sd	Pl	3-30-61	--	.1	195	105	8	208
8D1	G	Pl	5- 3-61	58	.2	181	45	4	140
9R1	Sd,G	Pl	5- 3-61	58	2.0	317	5	<4	176
10D1	Sd	Pl	5- 3-61	--	<.1	132	40	8	112

Table 5.--Field chemical analyses of water from wells in Starke County--Cont.

Well	Ma- teri- al	Geo- logic age	Date of Collec- tion	Temper- ature (°F)	Iron (Fe)	Bicar- bonate (HCO <sub>3</sub> )	Sul- fate (SO <sub>4</sub> )	Chlo- ride (Cl)	Hardness as CaCO <sub>3</sub> (Calcium, magnesium)
32/2W-17M1	Ls?	D	3-30-61	--	.1	122	45	12	136
19B1	Sd	P1	5- 3-61	59	2.0	268	75	20	244
19N1	Sd,G	P1	5- 3-61	--	.7	307	5	<4	---
20A1	Sd,G	P1	3-30-61	--	2.0	317	10	4	192
20C1	G,Sd	P1	3-30-61	--	.3	200	10	4	96
21A1	Sd,G	P1	3-30-61	--	.5	254	5	4	---
21D1	Sd,G	P1	6-26-59	57	1.8	298	<5	8	224
22P1	Sd,G	P1	6-26-59	59	1.0	185	<5	12	152
23D1	Sd	P1	5- 3-61	--	2.0	332	5	<4	212
23J1	Sd	P1	3-30-61	56	2.0	351	15	8	208
25D1	Sd,G	P1	5- 4-61	52	2.0	254	5	<4	168
27R1	Sd,G	P1	5- 3-61	57	1.5	249	25	<4	172
28M1	G	P1	6-26-59	57	1.0	273	<5	8	204
29D1	Sd	P1	5- 3-61	--	.3	166	60	20	180
32R1	Sd	P1	5- 3-61	53	<.1	293	205	20	356
36D1	Sd,G	P1	3-28-61	56	4.0	200	65	4	200
36M1	Sd	P1	5- 4-61	--	<.1	205	50	48	236
32/3W- 7R1	Sd	P1	5- 2-61	54	2.0	288	70	16	276
8P1	Sd	P1	5- 2-61	--	<.1	132	25	4	96
9B1	Sd	P1	5- 2-61	57	<.1	146	25	12	104
10P1	Sd	P1	5- 3-61	--	<.1	156	50	20	124
11D1	Sd	P1	5- 3-61	--	.4	195	100	8	228
13A1	Sd	P1	5- 3-61	53	<.1	142	40	4	100
13N1	Sd	P1	6-25-59	57	.1	166	50	36	244
14D1	Sd	P1	6-26-59	57	.2	93	35	8	128
15R1	Sd	P1	6-26-59	57	.5	117	55	16	140
17K1	Sd	P1	6-23-59	--	.1	254	<5	8	160
20A1	Sd	P1	3-30-61	--	.1	88	30	12	100
20B1	Sd	P1	4-27-61	54	.2	171	45	12	140
20B2	Sd	P1	4-25-61	54	.2	176	35	88	180
22Q1	Sd,G	P1	5- 3-61	56	.5	166	25	4	116
26A1	Sd	P1	5- 3-61	59	<.1	117	40	12	100
26R1	Sd,G	P1	5- 3-61	--	<.1	68	15	8	52
29A1	Sd	P1	5- 2-61	53	<.1	83	20	8	72
29N1	Sd	P1	5-2 -61	--	<.1	146	50	36	324
32P2	Ls	D	4-25-61	54	1.5	346	215	24	484
33N1	Sd	P1	4-25-61	55	.1	327	10	4	128
33R1	Sd	P1	5- 2-61	55	<.1	181	75	12	180
35P1	Sd	P1	5- 3-61	57	<.1	195	45	16	200
36L1	Sd	P1	5- 3-61	--	.2	117	150	20	---

Table 5.--Field chemical analyses of water from wells in Starke County--Cont.

Well	Ma- teri- al	Geo- logic age	Date of Collec- tion	Temper- ature (°F)	Iron (Fe)	Bicar- bonate (HCO <sub>3</sub> )	Sul- fate (SO <sub>4</sub> )	Chlo- ride (Cl)	Hardness as CaCO <sub>3</sub> (Calcium, magnesium)
32/4W- 1B1	B	P1	4-19-61	57	<.1	244	100	12	288
1N1	Sd	P1	6-24-59	--	3.0	83	100	12	176
2D1	Sd	P1	4-19-61	52	1.0	303	135	16	356
2L1	Sd	P1	4-25-61	54	.5	254	10	8	144
8H1	Sd,G	P1	6-22-59	53	1.0	566	<5	36	80
9K1	Ls	D	6-24-59	--	<.1	605	35	48	172
11D1	Sd	P1	5- 2-61	--	<.1	132	40	12	136
14A1	Sd,G	P1	5- 2-61	55	.4	244	5	<4	116
17E1	G	P1	5- 2-61	57	<.1	190	100	20	256
19M1	Sd	P1	5- 2-61	47	<.1	166	50	8	152
20E1	Sd	P1	5- 2-61	55	.7	181	130	12	268
24B1	Sd	P1	5- 2-61	51	7.5	176	70	8	188
27A1	Sd	P1	5- 2-61	52	1.0	59	70	20	160
28H1	Sd	P1	5- 2-61	55	<.1	107	15	24	132
28M1	Sd	P1	6-24-59	--	.1	220	70	12	264
29A1	Ls	D	6-23-59	--	<.1	254	<5	8	88
30N1	Sd	P1	5- 2-61	53	<.1	49	40	8	100
31A1	Sd	P1	5- 2-61	53	.2	156	65	12	160
31N1	Sd	P1	5- 2-61	48	.1	117	40	8	100
32R1	Sd,G	P1	5- 2-61	54	<.1	151	55	8	128
34M1	Sd	P1	5- 2-61	--	<.1	142	35	4	100
36N1	Sd	P1	5- 2-61	51	<.1	117	40	48	192
33/1W- 2A1	Sd	P1	4-20-61	59	<.1	122	40	8	144
2M1	Sd	P1	4-26-61	54	.1	102	30	16	92
4R1	Sd	P1	4-20-61	57	1.0	117	55	104	144
5R1	Sd	P1	4-20-61	49	<.1	137	45	4	116
5R2	Ls?	D?	4-20-61	50	<.1	185	60	16	180
7D1	Sd	P1	4-20-61	--	<.1	132	55	8	168
11H1	Sd	P1	4-20-61	55	<.1	83	20	4	68
12H1	Sd	P1	4-20-61	51	<.1	166	45	4	120
16J1	Sd	P1	4-20-61	57	.5	161	80	4	168
22D1	Sd	P1	4-20-61	55	<.1	112	25	<4	68
23R1	Sd	P1	4-20-61	53	<.1	146	40	60	176
25J1	Sd	P1	4-20-61	56	<.1	132	30	8	120
25R1	Sd	P1	4-20-61	53	<.1	195	30	8	164
27D1	Sd	P1	5- 1-61	55	1.5	234	60	8	244
29R1	Sd	P1	5- 1-61	55	.7	195	35	4	156
30Q1	Sd	P1	4-20-61	59	<.1	93	15	8	80
34D1	Sd	P1	5- 1-61	--	<.1	220	50	12	176
34D2	Sd	P1	5- 1-61	53	<.1	210	55	64	148
35H1	Sd	P1	4-20-61	48	<.1	190	40	4	152
35R1	Sd	P1	4-20-61	49	.1	390	30	4	288

Table 5.--Field chemical analyses of water from wells in Starke County--Cont.

Well	Ma- teri- al	Geo- logic age	Date of Collec- tion	Temper- ature (F°)	Iron (Fe)	Bicar- bonate (HCO <sub>3</sub> )	Sul- fate (SO <sub>4</sub> )	Chlo- ride (Cl)	Hardness as CaCO <sub>3</sub> (Calcium, magnesium)
33/2W- 2D1	Sd	P1	4-26-61	--	0.5	137	80	8	168
3P1	Sd	P1	4-19-61	--	<.1	78	30	4	92
3R1	Sd	P1	6-25-59	--	3.0	132	80	28	220
6M1	Sd,G	P1	6-25-59	56	.7	142	40	28	124
8Q1	Sd	P1	4-19-61	--	1.0	234	155	4	276
11J1	Sd	P1	6-25-59	--	.2	161	35	8	172
13N1	Sd	P1	6-25-59	59	7.0	264	115	16	364
13N2	Sh	D,M	4-26-61	54	.7	210	10	4	120
25B1	Sd	P1	4-20-61	51	.8	127	80	8	140
25N1	Sd	P1	4-20-61	--	.5	78	30	<4	68
26D1	Sd	P1	4- -61	54	.1	190	40	12	224
27A1	Sd	P1	4-26-61	--	.5	98	20	4	40
28E1	Sd	P1	6-25-59	--	.1	98	40	8	124
28R1	Sd	P1	4-19-61	50	.1	166	20	<4	68
30L2	Sd	P1	3-30-60	56	1.5	395	5	12	264
31Q1	Sd	P1	4-19-61	50	<.1	278	45	8	236
33Q1	Sd	P1	4-19-61	--	<.1	49	25	4	36
34B1	Ls	D	3-30-61	53	.3	229	15	148	140
34H1	Sd	P1	4-26-61	56	.1	127	45	20	144
35D1	Sd	P1	4-20-61	54	<.1	88	35	16	148
33/3W- 1L1	Sd	P1	4-19-61	--	.3	337	90	24	316
25P1	Sd	P1	4-19-61	44	<.1	161	45	4	148
28R1	Sd	P1	4-19-61	52	7.5	185	265	44	448
33Q1	Sd,G	P1	6-24-59	57	<.1	156	20	8	156
34F1	Sd,G	P1	4-19-61	52	<.1	44	30	4	76
35N1	Sd	P1	4-19-61	54	<.1	137	25	4	120
33/4W-33R1	Sd,G	P1	4-19-61	--	2.5	400	130	12	384
34/1W- 2H1	Sd,G	P1	4-27-61	55	.5	273	25	<4	196
3M1	Sd,G	P1	4-18-61	--	.1	229	35	4	140
6F1	Sd	P1	4-27-61	54	.1	327	110	24	372
9D1	Sd	P1	4-18-61	--	1.0	98	80	8	108
9J1	Sd	P1	4-18-61	49	<.1	112	45	16	140
9R1	Sd	P1	4-18-61	45	<.1	132	25	4	84
12D2	Sd,G	P1	4-27-61	54	.1	366	20	<4	260
12H1	Sd,G	P1	4-27-61	--	<.1	371	25	<4	272
12M1	Sd	P1	4-27-61	54	.7	381	20	4	252
13M1	G	P1	4-18-61	52	.5	264	<5	4	188
15E1	Sd	P1	4-18-61	50	.1	59	45	16	92
17N1	Sd	P1	4-18-61	55	<.1	146	20	8	96
19K1	G	P1	4-27-61	--	.1	195	80	8	216

Table 5.--Field chemical analyses of water from wells in Starke County--Cont.

Well	Material	Geologic age	Date of Collection	Temperature (F°)	Iron (Fe)	Bicarbonate (HCO <sub>3</sub> )	Sulfate (SO <sub>4</sub> )	Chloride (Cl)	Hardness as CaCO <sub>3</sub> (Calcium, magnesium)
34/1W-20A1	Sd	P1	4-18-61	--	<.1	98	20	4	48
20Q1	Sd	P1	4-18-61	49	<.1	244	85	68	264
21R1	Sd	P1	4-18-61	--	1.5	244	45	<4	180
22J1	Sd,G	P1	4-27-61	54	<.1	166	35	28	168
23J1	G	P1	4-18-61	48	<.1	127	35	4	112
23N2	Sd,G	P1	4-27-61	--	.1	156	25	8	132
24E1	Sd	P1	4-18-61	47	<.1	161	40	16	136
24H1	Sd	P1	4-18-61	50	<.1	98	20	4	68
24R1	Sd	P1	4-18-61	--	<.1	112	45	4	100
26B1	G	P1	4-26-61	--	.3	327	5	<4	220
26C1	Sd	P1	4-27-61	--	.2	205	40	12	164
28A1	Sd	P1	4-27-61	54	.5	288	15	4	164
28N1	Sd	P1	4-20-61	52	2.0	166	70	24	196
29J1	Sd,G	P1	4-20-61	55	.3	229	15	<4	132
36H1	G	P1	1957	51	.7	342	--	24	280
34/2W-7P1	Sd	P1	4-19-61	52	>7.5	405	210	8	520
8M1	Sd	P1	4-19-61	55	.3	332	120	20	348
11B1	Sd	P1	4-26-61	57	>7.5	405	120	4	416
11N1	Sd	P1	4-19-61	--	7.5	390	90	8	340
12R1	Sd	P1	4-19-61	51	1.5	215	45	4	188
12R2	Sd	P1	4-26-61	54	<.1	181	45	8	176
14H1	Sd	P1	4-19-61	45	2.0	239	25	4	156
16M1	Sd	P1	6-25-59	--	4.0	312	70	16	336
19A1	Sd,G	P1	6-25-59	57	3.0	293	65	16	324
21N1	Sd	P1	4-19-61	--	<.1	288	50	8	248
23A1	Sd	P1	4-19-61	52	.1	185	40	8	140
26D1	Sd	P1	4-20-61	48	<.1	210	80	12	224
31A1	Sd	P1	4-19-61	--	6.0	317	90	12	316
33B1	Sd	P1	4-19-61	55	<.1	142	55	8	120
34/3W-25A1	Sd	P1	4-19-61	49	<.1	234	55	12	212

Table 6.--Water levels in observation wells in Starke County, Indiana

(In feet below land-surface datum, except as noted.  
Water level: e, estimated; h, tape measurement)

Starke 1. (32/1W-7H1). Joe Tomassi. SE $\frac{1}{4}$ NE $\frac{1}{4}$  sec. 7, T. 32 N., R. 1 W.  
Drilled unused artesian well in gravel, diameter 6 inches, reported depth 180  
feet. Highest water level is 12.18 below lsd, June 15, 1944; lowest 17.44  
below lsd, Sept. 15, 1941. Records available: 1935-46.

Date	Water level	Date	Water level	Date	Water level	Date	Water level
1935							
Oct. 3	15.79	July 6	13.82	Aug. 2	14.39	June 2	15.90
17	16.08	17	14.04	15	14.70	17	15.72
Nov. 1	16.01	Aug. 3	14.19	21	14.88	July 1	15.88
17	15.30	17	14.38	Sept. 18	15.79	15	16.13
Dec. 3	15.29	Oct. 4	14.64	Oct. 2	14.49	Aug. 2	16.64
17	15.17	15	15.38	16	16.12	17	17.09
		Nov. 3	15.36	Nov. 29	16.20	Sept. 15	17.44
		Dec. 6	15.28	Dec. 18	16.22	Oct. 7	17.15
1936							
Jan. 2	15.21	1938		1940		Nov. 1	16.97
16	14.68	Jan. 4	15.07	Jan. 8*	16.33	15	16.45
Feb. 15	15.38	16	15.05	Feb. 8	16.49	Dec. 1	16.26
Mar. 2	15.46	31	15.04	Mar. 18	16.21	15	16.18
17	15.38	Feb. 15	14.69	Apr. 1	16.40	1942	
Apr. 4	15.41	Mar. 1	14.34	16	16.32	Jan. 2	16.05
20	15.49	20	14.31	May 6	16.30	15	16.04
May 16	14.71	Apr. 1	13.99	17	15.27	Feb. 2	16.00
June 1	14.83	May 1	14.27	June 4	14.83	16	15.37
17	15.18	15	14.16	18	14.78	Mar. 2	15.18
July 2	15.67	June 5	14.20	July 5	14.86	21	14.60
31	16.04	July 3	14.08	15	14.98	Apr. 1	14.28
Aug. 2	16.14	20	14.59	Aug. 5	15.35	20	14.26
17	16.27	Aug. 2	14.08	19	15.57	May 6	14.34
Sept. 1	16.26	17	14.10	Sept. 4	15.81	16	14.28
18	16.20	Sept. 1	14.94	16	16.03	June 1	14.32
Nov. 5	15.55	15	14.90	Oct. 19	16.29	15	14.51
Dec. 1	15.37	Oct. 1	14.87	Nov. 7	16.31	July 1	14.64
15	15.41	15	14.93	15	16.14	15	14.79
1937							
Jan. 4	14.94	Nov. 4	15.08	Dec. 16	16.48	Aug. 1	15.06
Feb. 3	14.53	Dec. 5	14.96	1941		15	15.30
15	14.54	16	14.98	Jan. 2	16.27	Sept. 2	15.91
Mar. 1	14.53	1939		31	15.98	Oct. 1	16.23
16	14.44	Jan. 17	14.85	Feb. 17	15.94	19	16.17
Apr. 1	14.53	Feb. 3	14.62	Mar. 1	15.94	Nov. 4	16.15
15	14.04	Mar. 1	13.92	15	15.91	14	16.15
May 19	13.83	May 9	13.60	Apr. 1	15.85	Dec. 18	15.79
June 1	14.13	17	13.62	16	15.86	1943	
15	14.07	June 1	13.74	30	16.63	Jan. 1	15.36
		July 12	14.00	May 15	15.78		

Table 6.--Water levels in observation wells in Starke County--Cont.

Date	Water level	Date	Water level	Date	Water level	Date	Water level
1943		Mar. 1	14.99	Feb. 1	16.30	Jan. 24	13.46
		16	14.47	16	16.30	31	13.47
Jan. 16	15.10	Apr. 1	14.41	Mar. 2	16.27	Feb. 7	13.52
Feb. 8	15.01	17	13.50	Apr. 2	16.40	14	13.55
15	14.92	25	12.90	17	15.10	21	13.60
Mar. 1	14.83	May 2	12.50	May 1	14.90	28	13.62
17	14.79	16	12.50	17	14.00	Mar. 7	13.60
Apr. 3	14.14	June 1	12.46	June 4	13.00	15	13.96
May 1	14.30	15	12.18	15	13.10	21	13.72
15	13.71	July 3	12.85	July 2	13.14	28	13.60
June 1	12.78	25	13.70	Nov. 1	13.54	Apr. 4	13.67
17	12.85	Aug. 12	13.98	8	13.69	11	14.13
July 1	13.12	Sept. 1	14.70	15	13.71	18	13.52
15	13.40	21	15.00	23	13.74	25	13.52
31	13.64	Oct. 11	13.98	29	13.75	May 2	13.51
Aug. 16	13.87	Nov. 3	15.65	Dec. 7	13.73	9	13.54
Sept. 1	14.09	16	15.80	13	13.76	16	13.56
15	14.16	Dec. 2	15.87	20	13.90	23	13.59
Oct. 2	14.34	21	15.45	27	13.91	June 6	13.63
18	14.57						
1944		1945		1946			
		Jan. 5	15.17	Jan. 3	13.88		
Jan. 26	14.74	18	16.22	10	13.74		
Feb. 15	14.20			17	13.54		

Starke 2. (32/2W-14C1). S. A. Craigmile. NE $\frac{1}{2}$ NW $\frac{1}{2}$  sec. 14, T. 32 N., R. 2 W. Drilled unused artesian well in gravel, diameter 6 inches, depth 82.5 feet. Land-surface datum is 714 feet above msl. Highest water level is 0.83 below lsd, June 17, 1949; lowest 6.99 below lsd, Aug. 2, 1939. Records available: 1935-59.

1935		June 1	2.61	Mar. 1	3.01	Jan. 16	3.14
		17	3.91	16	3.07	31	3.11
Oct. 17	4.98	July 2	4.02	Apr. 1	2.96	Feb. 15	2.55
Nov. 1	4.90	31	6.74	15	2.36	Mar. 1	2.39
17	3.36	Aug. 2	6.81	May 19	2.95	20	2.36
Dec. 3	3.49	17	5.09	June 1	3.26	Apr. 1	2.41
17	3.28	Sept. 1	4.59	15	2.94	May 1	2.96
		18	4.35	July 6	3.19	15	3.10
1936		Nov. 5	2.51	17	3.20	June 5	3.09
		Dec. 1	3.34	Oct. 4	3.44	July 3	3.01
Jan. 2	3.53	15	3.56	15	3.69	20	3.43
16	3.22			Nov. 3	3.72	Aug. 2	2.96
Feb. 15	3.81	1937		Dec. 6	3.67	17	3.01
Mar. 2	2.84	Jan. 4	2.62			Sept. 1	3.94
17	2.89	Feb. 3	2.94	1938		15	3.87
Apr. 4	3.11	15	2.95	Jan. 4	3.16	Oct. 1	3.81
20	3.73					15	3.83
May 16	3.39					Nov. 4	3.64
						Dec. 5	2.96
						16	3.23

Table 6.--Water levels in observation wells in Starke County--Cont.

Starke 2--Cont.

Date	Water level	Date	Water level	Date	Water level	Date	Water level		
1939		Apr. 30	3.44	May 1	2.90	Aug. 16	4.10		
Jan. 17	3.01	May 15	3.60	15	2.14	30	4.50		
Feb. 3	2.79	June 2	3.83	June 1	2.29	Sept. 6	4.70		
Mar. 1	1.99	17	3.41	17	2.70	14	4.60		
May 9	2.90	July 1	3.82	July 1	3.40	21	4.70		
17	3.25	15	4.23	15	3.40	27	4.20		
June 1	3.43	Aug. 2	4.68	31	3.12	Oct. 4	2.80		
July 12	3.65	17	5.17	Sept. 15	2.64	11	3.00		
Aug. 2	6.99	Sept. 15	5.59	Oct. 2	3.37	18	3.30		
15	4.38	Oct. 7	4.97	18	3.11	25	3.10		
21	4.48	18	4.86	1944				Nov. 1	3.26
Sept. 18	5.09	Nov. 1	4.20	Jan. 26	3.64	8	4.04		
Oct. 2	5.09	15	3.70	Feb. 15	3.46	15	3.21		
16	4.92	Dec. 1	3.77	Mar. 1	2.70	23	3.24		
Nov. 29	4.48	15	3.93	16	1.15	29	2.77		
Dec. 18	4.37	1942		Apr. 1	2.25	Dec. 7	3.04		
1940		Jan. 2	3.24	17	2.15	13	3.34		
Jan. 8	4.50	15	3.84	25	1.88	20	3.47		
Feb. 8	4.38	Feb. 2	3.13	May 2	2.65	27	3.27		
Mar. 18	3.86	16	2.58	16	2.66	1946			
Apr. 1	3.88	Mar. 2	3.22	June 1	1.68	Jan. 3	2.85		
16	3.27	21	2.43	15	3.15	10	2.29		
May 6	2.42	Apr. 1	2.80	July 3	3.77	17	2.84		
17	2.85	20	3.03	25	4.26	24	3.10		
June 4	2.96	May 6	3.25	Sept. 1	4.80	31	3.27		
18	3.05	16	3.11	21	4.93	Feb. 7	3.20		
July 5	3.58	June 1	3.60	Oct. 11	4.70	14	2.78		
15	3.84	15	3.79	Nov. 3	4.80	21	2.89		
Aug. 5	4.54	July 1	3.90	16	4.55	28	2.69		
19	4.84	15	3.97	Dec. 2	4.55	Mar. 7	2.40		
Sept. 4	4.97	Aug. 1	4.44	21	4.60	15	2.37		
16	4.90	Sept. 2	4.78	1945				21	2.59
Oct. 19	4.71	Oct. 1	4.25	Jan. 5	4.42	28	2.62		
Nov. 7	4.61	19	4.29	18	4.20	Apr. 4	3.20		
15	4.43	Nov. 4	4.06	Feb. 1	4.40	11	3.05		
Dec. 16	3.83	14	3.53	16	3.70	18	3.24		
1941		Dec. 8	3.61	Mar. 2	3.45	25	3.25		
1943		1943		16	3.70	May 2	3.40		
Jan. 2	3.42	Jan. 4	2.47	19	3.15	9	3.50		
31	3.86	16	2.97	Apr. 2	2.30	16	3.39		
Feb. 17	3.50	Feb. 8	2.52	17	2.93	23	3.46		
Mar. 1	3.88	15	2.97	May 1	3.16	31	3.68		
15	3.47	Mar. 1	2.98	17	1.67	June 6	3.75		
Apr. 1	3.48	17	1.93	June 4	2.88	13	2.48		
16	3.64	Apr. 3	3.03	15	3.16	20	2.26		
				July 2	3.36	27	3.19		
						July 4	3.50		



Table 6.--Water levels in observation wells in Starke County--Cont.

Starke 2--Cont.

Date	Water level	Date	Water level	Date	Water level	Date	Water level
1946		May 22	2.68	Apr. 8	2.31	Feb. 18	2.43
		29	3.02	15	2.87	25	2.23
July 12	3.82	June 5	2.79	22	3.33	Mar. 4	2.55
18	3.96	12	2.95	28	3.57	11	2.68
27	4.21	19	3.31	May 6	3.37	18	2.99
Aug. 1	4.33	26	3.58	13	2.23	25	3.05
8	4.55	July 3	3.78	20	3.03	Apr. 8	3.27
15	4.66	10	3.98	27	3.46	15	3.21
22	4.65	17	4.10	June 3	3.71	22	3.26
29	4.81	24	4.29	10	3.79	29	3.07
Sept. 5	4.97	31	4.38	18	3.94	May 7	3.55
19	5.14	Aug. 7	4.52	24	3.56	14	3.65
27	5.15	14	4.69	July 1	3.67	21	3.25
Oct. 3	5.08	21	4.81	8	4.08	28	3.25
10	5.08	28	4.83	15	4.11	June 4	2.83
17	5.05	Sept. 4	4.51	22	2.07	11	3.65
24	4.85	11	4.46	29	3.56	17	.83
30	4.25	18	4.37	Aug. 5	3.74	24	3.43
Nov. 7	3.84	25	3.95	12	4.49	July 2	3.69
14	3.84	Oct. 2	3.83	19	4.54	8	3.95
21	3.71	9	4.16	26	4.59	15	4.13
27	3.81	16	4.32	Sept. 2	4.99	22	4.29
Dec. 5	3.92	23	4.24	9	4.95	30	4.08
12	3.62	30	3.99	16	5.03	Aug. 7	4.29
19	4.23	Nov. 6	4.04	23	5.13	12	4.47
26	3.88	13	3.76	Oct. 1	5.08	20	4.73
		20	3.68	7	5.29	27	4.92
1947		28	3.72	14	5.36	Sept. 3	5.03
		Dec. 4	3.66	19	5.07	10	5.03
Jan. 2	3.77	11	3.30	21	5.08	17	5.29
9	4.02	18	3.41	28	5.08	24	5.49
16	3.59	26	3.58	Nov. 4	4.86	Oct. 1	5.51
23	3.57			11	4.57	8	5.09
30	2.94	1948		18	4.46	31	4.87
Feb. 6	3.41			26	4.53	Nov. 12	4.85
13	3.68	Jan. 2	3.12	Dec. 4	4.57	18	4.69
20	3.69	8	3.06	9	4.62	25	4.65
27	3.86	15	3.17	16	3.81	Dec. 2	4.65
Mar. 6	3.89	22	3.34	23	3.91	9	4.29
13	3.86	29	3.69	30	3.86	19	4.67
20	3.71	Feb. 5	3.88			31	2.79
27	2.57	12	3.94	1949			
Apr. 3	2.68	19	3.29	Jan. 6	3.09	1950	
10	2.94	26	2.47	13	2.97	Jan. 13	2.34
17	2.88	Mar. 4	3.03	20	.97	20	2.35
24	2.51	11	3.22	28	2.26	27	2.43
May 1	2.49	18	3.06	Feb. 4	3.12	Feb. 11	2.97
8	3.10	25	2.36	11	3.15	Mar. 3	2.98
15	3.13	Apr. 1	2.18				

Table 6.--Water levels in observation wells in Starke County--Cont.

Starke 2--Cont.

Date	Water level	Date	Water level	Date	Water level	Date	Water level
1950		July 5	4.30	Oct. 19	5.68	Sept. 6	5.68
		13	3.46	26	5.67	13	5.70
Mar. 10	2.89	28	4.09	Nov. 2	5.72	20	5.77
17	2.38	31	4.43	11	5.72	27	5.82
24	2.88	Nov. 15	2.93	17	5.72	Oct. 4	5.87
31	2.75	23	2.87	23	5.64	11	5.89
Apr. 7	2.27	30	3.37	Dec. 3	5.56	18	5.89
May 5	3.25	Dec. 8	3.01	7	5.42	25	5.92
12	3.58	14	3.13	12	5.46	Nov. 1	5.88
19	3.71	22	3.07	21	5.38	8	5.90
26	3.67	29	2.65	29	5.37	15	5.92
June 2	3.97					22	5.88
9	3.55	1952		1953		29	5.90
16	2.29	Jan. 5	2.77	Jan. 4	5.37	Dec. 6	5.78
23	2.26	10	3.09	11	5.36	13	5.79
30	3.66	17	2.97	18	5.06	20	5.79
July 7	1.69	24	3.01	25	4.79	27	5.82
28	3.72	Feb. 9	3.01	Feb. 1	4.93		
Aug. 4	4.14	15	3.07	8	4.95	1954	
18	4.36	22	3.08	15	4.88	Jan. 3	5.79
Sept. 1	4.51	29	3.01	22	4.50	10	5.78
15	4.53	Mar. 7	2.99	Mar. 1	4.66	17	5.78
22	4.79	14	2.99	8	4.41	24	5.79
29	4.87	21	3.04	15	3.66	31	5.78
Oct. 6	4.85	28	3.01	22	3.81	Feb. 7	5.76
13	4.84	Apr. 5	3.09	29	4.14	14	5.54
Nov. 17	4.89	12	3.60	Apr. 5	4.01	21	5.12
Dec. 2	4.59	19	3.99	12	4.22	28	4.68
8	4.57	May 2	4.09	19	4.13	Mar. 7	4.72
15	4.31	9	4.07	25	4.14	14	4.75
22	2.39	23	4.01	May 3	3.98	21	4.70
29	4.39	30	3.78	10	4.38	28	3.72
1951		June 6	4.04	17	4.12	Apr. 4	3.63
		13	4.03	24	4.19	11	3.64
Jan. 5	3.34	27	4.04	31	4.50	18	3.70
12	3.35	July 3	4.02	June 7	4.50	25	3.68
19	3.35	10	4.50	14	4.38	May 2	3.88
Feb. 2	2.36	18	4.07	21	4.71	9	4.06
9	2.30	25	4.08	28	4.13	16	4.12
17	2.43	Aug. 1	4.09	July 5	4.37	23	4.14
23	2.96	15	4.08	12	4.64	30	4.10
Mar. 22	1.85	21	4.09	19	4.79	June 6	4.30
30	2.53	29	4.04	26	4.78	10	4.58
Apr. 5	1.76	Sept. 5	4.07	Aug. 2	4.78	13	5.16
20	1.49	9	5.55	9	4.90	20	4.92
May 18	3.51	12	4.11	16	5.16	27	4.88
June 8	4.34	Oct. 3	4.07	23	5.36	July 4	5.03
29	4.07	15	5.63	30	5.50	11	5.04

Table 6.--Water levels in observation wells in Starke County--Cont.

Starke 2--Cont.

Date	Water level	Date	Water level	Date	Water level	Date	Water level		
1954		May 15	4.48	Apr. 1	4.60	Feb. 27	5.30		
			5.38		8	4.69	Mar. 3	5.04	
July 18	5.08		4.97		15	4.76		10	5.10
	5.10	June 5	4.48		22	4.64		17	5.12
Aug. 1	5.20		4.53		29	4.70		24	5.16
	5.30		4.58	May 6	4.77			31	5.17
	5.37		4.57		13	4.84	Apr. 7		3.69
	5.38	July 3	5.02		20	4.53		14	3.80
	5.50		5.06		27	4.78		21	3.87
	5.38		5.12	June 3	4.80			28	3.81
Sept. 5	5.43		5.17		10	4.87	May 5		3.86
	5.82		5.36		17	4.41		12	3.99
	6.02	Aug. 7	4.94		24	3.85		19	4.12
	6.13		5.20	July 1	4.57			26	4.30
Oct. 3	4.84		6.38		8	4.62	June 23		4.19
	4.14		5.98		15	4.69		30	3.70
	3.42	Sept. 4	5.86		22	4.80	July 7		4.95
	3.93		5.95		29	4.94		14	5.06
	4.13		6.04	Aug. 5	5.17			21	5.12
Nov. 7	4.02	Oct. 2	5.96		12	5.25		28	5.14
	3.84		5.84		19	5.41	Aug. 4		5.26
	3.86		5.61		26	5.47		11	5.30
	3.92		5.56	Sept. 2	5.69			18	5.29
Dec. 5	4.02		5.48		9	5.57		25	5.33
	4.23		5.42		16	5.64	Sept. 22		5.42
	5.12	Nov. 6	5.30		23	5.82		29	5.55
	4.87		5.04		30	5.91	Oct. 6		5.57
1955			4.98	Oct. 7	5.57			13	5.55
		Dec. 4	5.06		14	5.61	Nov. 24		4.19
Jan. 2	3.75		5.18		21	5.60	Dec. 1		4.10
	3.84		5.21	Nov. 4	5.70			8	3.78
	3.95		5.20		11	5.74		15	2.90
	4.25				18	5.82		22	3.24
	4.40	1956			25	5.84	1958		
Feb. 6	4.52			Dec. 2	5.90				
	4.49	Jan. 1	5.19		9	5.87	Jan. 5		3.42
	3.98		5.28		16	5.86		12	3.53
	3.90		5.32		23	5.86		19	3.67
Mar. 6	3.94		5.38		30	5.85		26	3.81
	3.78		5.31	1957			Feb. 2		4.04
	3.76	Feb. 5	5.22					9	4.20
	3.79		5.08	Jan. 6	5.85			16	4.04
Apr. 3	3.71		4.84		13	5.84		23	3.86
	3.97		4.79		20	5.80	Mar. 2		3.79
	4.11	Mar. 4	4.41		27	5.67		9	3.71
	4.19		4.50	Feb. 3	5.45			16	3.76
May 1	4.22		4.53		10	5.49		23	3.92
	4.30		4.57		17	5.44		30	4.09
					27	5.30			

Table 6.--Water levels in observation wells in Starke County--Cont.

Starke 2--Cont

Date	Water level	Date	Water level	Date	Water level	Date	Water level
1958		Aug. 10	3.71	Dec. 28	4.71	Apr. 19	3.20
		17	3.69			May 3	3.41
Apr. 6	3.80	24	3.82			10	3.62
13	4.59	31	4.18	1959		17	4.03
20	4.71	Sept. 7	4.50			June 7	5.26
27	4.96	14	4.67	Jan. 4	4.79	14	5.21
May 4	4.87	21	4.71	11	4.75	21	5.18
11	4.81	28	4.78	18	4.49	28	5.17
18	4.77	Oct. 5	4.81	25	4.30	July 5	5.20
25	4.74	12	4.82	Feb. 1	3.75	12	5.29
June 1	4.73	19	4.82	15	3.03	Aug. 2	5.46
8	4.71	26	4.83	22	2.95	9	5.53
15	3.17	Nov. 2	4.84	Mar. 1	2.87	16	5.60
29	3.74	9	5.85	8	2.79	23	5.69
July 6	3.96	16	4.22	15	2.82	30	5.79
13	4.03	30	4.41	22	2.84		
20	3.99	Dec. 7	4.58	29	2.85		
27	3.72	14	4.62	Apr. 5	2.87		
Aug. 3	3.74	21	4.69	12	2.90		

Starke 3. (32/2W-14C2). S. A. Craigmile. NE $\frac{1}{4}$ NW $\frac{1}{4}$  sec. 14, T. 32 N., R. 2 W. Driven unused water-table(?) well in sand, diameter 2 inches, depth 40.5 feet. Land-surface datum is about 713 feet above msl. Highest water level is 0.00 at lsd, Apr. 17, 1944; lowest 5.45 below lsd, Sept. 15, 1941. Records available: 1935-46.

1935		Aug. 2	3.18	Aug. 3	3.83	Sept. 1	3.86
		17	4.95	Oct. 4	3.27	15	3.78
Oct. 17	4.33	Sept. 1	4.42	15	3.51	Oct. 1	3.83
Nov. 1	4.32	18	4.10	Nov. 3	3.52	15	3.94
17	3.24	Nov. 5	2.34	Dec. 6	3.48	Nov. 4	3.52
Dec. 3	3.38	Dec. 1	3.24			Dec. 5	2.78
17	3.16	15	3.44	1938		16	3.11
1936		1937		Jan. 4	3.01	1939	
				16	3.00		
Jan. 2	3.15	Jan. 4	2.54	31	2.97	Jan. 17	2.89
16	3.12	Feb. 3	2.84	Feb. 15	2.42	Feb. 3	2.62
Feb. 15	3.42	15	2.83	Mar. 1	2.26	Mar. 1	1.84
Mar. 2	3.11	Mar. 1	2.89	20	2.20	May 9	1.00
17	2.97	16	2.99	Apr. 1	2.28	17	3.07
Apr. 4	2.93	Apr. 1	2.74	May 1	2.89	June 1	3.28
20	3.26	15	2.22	15	2.98	July 12	3.50
May 16	3.04	May 19	2.83	June 5	2.94	Aug. 2	4.39
June 1	3.25	June 1	3.14	July 3	2.86	15	3.70
17	3.70	15	2.81	20	3.49	21	4.37
July 2	3.91	July 6	3.07	Aug. 2	3.13	Sept. 18	4.97
31	3.07	17	3.07	17	3.17	Oct. 2	4.97

Table 6.--Water levels in observation wells in Starke County--Cont.

Starke 3--Cont.

Date	Water level	Date	Water level	Date	Water level	Date	Water level
1939		Nov. 15	3.53	Aug. 16	2.96	Sept. 6	4.50
		Dec. 1	3.60	Sept. 1	3.26	14	4.40
Oct. 16	4.85	15	3.74	15	2.49	21	4.50
Nov. 29	4.35			Oct. 2	3.22	27	4.00
Dec. 18	4.05	1942		18	2.94	Oct. 4	2.60
						11	2.80
1940		Jan. 2	3.10	1944		18	3.10
		15	3.65			25	2.90
Jan. 8	4.32	Feb. 2	2.95	Jan. 26	3.47	Nov. 1	3.15
Feb. 8	4.47	16	2.42	Feb. 15	3.34	8	3.28
Mar. 18	3.68	Mar. 2	3.05	Mar. 1	2.92	15	3.05
Apr. 1	3.70	21	2.29	16	1.50	23	3.06
16	3.09	Apr. 1	2.65	Apr. 1	2.47	29	2.60
May 6	2.28	20	3.39	17	0.00	Dec. 7	2.88
17	2.69	May 6	3.11	25	1.76	13	3.17
June 4	2.79	16	2.94	May 2	2.77	20	3.31
18	2.90	June 1	3.46	16	2.39	27	3.11
July 5	2.70	15	3.63	June 1	2.65		
15	3.69	July 1	3.73	15	3.00	1946	
Aug. 5	4.35	15	3.82	July 3	3.65		
19	4.67	Aug. 1	4.27	25	4.10	Jan. 3	2.69
Sept. 4	4.81	15	4.75	Aug. 12	4.80	10	2.14
16	4.75	Sept. 2	4.65	Sept. 1	4.65	17	2.68
Oct. 19	4.55	Oct. 1	4.08	21	4.85	24	2.97
Nov. 7	4.41	19	4.14	Oct. 11	4.55	31	3.13
15	4.25	Nov. 4	3.92	Nov. 3	4.60	Feb. 7	3.03
Dec. 16	3.64	14	3.22	16	4.38	14	2.58
		Dec. 18	3.46	Dec. 2	4.40	21	2.73
				21	4.30	28	2.51
1941		1943				Mar. 7	2.12
				1945		15	2.18
Jan. 2	3.25	Jan. 4	2.32			21	2.44
31	3.69	16	2.83	Jan. 5	4.19	28	2.47
Feb. 17	3.32	Feb. 8	2.24	18	4.10	Apr. 4	3.02
Mar. 1	3.72	15	2.83	Feb. 1	4.19	11	2.90
15	3.30	Mar. 1	2.78	16	3.50	18	3.07
Apr. 1	3.31	17	1.78	Mar. 2	2.90	25	3.10
16	3.50	Apr. 3	2.91	19	3.15	May 2	2.26
30	3.27	May 1	2.75	Apr. 2	2.10	9	3.31
May 15	3.43	15	2.00	17	2.80	16	3.23
June 2	3.64	June 1	2.16	May 1	3.00	23	3.31
17	3.26	17	2.57	17	1.50	31	3.53
July 1	3.66	July 1	3.25	June 4	2.70	June 6	3.61
15	4.04	15	3.23	15	3.00	13	2.31
Aug. 2	4.53	31	2.93	July 2	3.17	20	2.05
17	5.00			Aug. 16	4.00	27	3.06
Sept. 15	5.45			30	4.40	July 4	3.29
Oct. 7	4.80						
18	4.68						
Nov. 1	3.98						

Table 6.--Water levels in observation wells in Starke County--Cont.

Starke 5. (33/3W-10Q2). State of Indiana. Kankakee State Game Preserve. SW $\frac{1}{4}$ SE $\frac{1}{4}$  sec. 10, T. 33 N., R. 3 W. Driven unused water-table well in sand, diameter 1 $\frac{1}{2}$  inches, depth 16.4 feet. Land-surface datum is about 670 feet above msl. Highest water level is 0.91 below lsd, Mar. 15, 1942; lowest 7.87 below lsd, Sept. 30, 1941. Records available: 1941-42.

Date	Water level	Date	Water level	Date	Water level	Date	Water level
1941		Nov. 15	3.86	1942		Feb. 28	3.43
		30	4.71			Mar. 15	.91
Sept. 30	7.87	Dec. 15	5.17	Jan. 15	4.62	Apr. 17	1.76
Oct. 15	6.35	31	4.79	Feb. 1	3.82	30	4.19
31	5.52			15	2.02		

Starke 6. (32/2W-14K1). S. A. Craigmile. NW $\frac{1}{4}$ SE $\frac{1}{4}$  sec. 14, T. 32 N., R. 2 W. Driven unused water-table well in sand, diameter 1 $\frac{1}{2}$  inches, depth 13.3 feet. Land-surface datum is about 713 feet above msl. Highest water level is 0.65 below lsd, Mar. 16, 1944; lowest 4.88 below lsd, Aug. 26, Oct. 14, 1948. Records available: 1942-49.

1942		Oct. 18	2.17	Feb. 16	2.45	1946	
				Mar. 2	2.65		
Aug. 1	4.46	1944		19	2.35	Jan. 3	1.90
15	4.78			Apr. 2	1.35	10	1.24
Sept. 2	4.77	Jan. 26	2.69	17	2.05	17	1.95
Oct. 1	3.65	Feb. 15	2.62	May 1	2.40	24	2.30
19	4.15	Mar. 1	2.10	17	.70	31	2.42
Nov. 4	3.34	16	.65	June 4	1.75	Feb. 7	2.15
14	2.85	Apr. 1	2.57	15	2.45	14	1.72
Dec. 18	3.61	17	1.70	July 2	2.55	21	1.95
		25	1.19	Aug. 16	3.35	28	1.84
1943		May 2	1.82	30	3.15	Mar. 7	1.24
		16	1.70	Sept. 6	3.75	15	1.40
Jan. 4	2.14	June 1	2.10	14	3.65	21	1.71
16	2.76	15	2.51	21	3.65	28	1.75
Feb. 8	2.15	July 3	3.07	27	3.15	Apr. 4	2.41
15	2.56	25	3.65	Oct. 4	1.55	11	2.18
Mar. 1	2.60	Aug. 12	3.90	11	1.85	18	2.38
17	1.87	Sept. 1	4.20	18	2.25	25	2.40
Apr. 3	2.37	21	4.30	25	2.05	May 2	2.06
May 1	2.13	Oct. 11	3.74	Nov. 1	2.38	9	2.53
15	1.90	Nov. 3	3.80	8	2.61	16	2.50
June 1	2.01	16	3.35	15	2.18	23	2.58
17	2.17	Dec. 2	3.65	23	2.29	31	2.83
July 1	2.82	21	3.55	29	1.73	June 6	2.95
15	2.60			Dec. 7	2.16	13	1.50
31	2.30	1945		13	2.50	20	1.33
Aug. 16	2.14			20	2.60	27	2.45
Sept. 1	2.29	Jan. 5	3.35	27	2.32	July 4	2.68
15	2.11	18	3.41			12	2.91
Oct. 2	2.59	Feb. 1	3.53			18	3.09

Table 6.--Water levels in observation wells in Starke County--Cont.

Starke 6--Cont.

Date	Water level	Date	Water level	Date	Water level	Date	Water level
1946		Apr. 3	1.80	1948		Sept. 16	4.29
		10	1.74			23	4.48
July 27	3.35	17	1.68	Jan. 2	2.10	Oct. 1	4.62
Aug. 1	3.50	24	1.69	8	2.16	7	4.77
8	3.70	May 1	2.54	15	2.26	14	4.88
15	3.75	8	3.24	22	2.28	19	4.09
22	3.63	15	3.26	29	2.33	21	4.11
29	3.81	22	2.83	Feb. 5	2.84	28	4.09
Sept. 5	3.93	29	2.36	12	2.98	Nov. 4	4.06
19	4.02	June 5	2.23	19	2.42	11	3.63
27	3.99	12	2.09	26	2.69	18	3.56
Oct. 3	3.97	19	2.21	Mar. 4	2.51	26	3.63
10	3.94	26	2.83	11	2.75	Dec. 9	2.61
17	4.36	July 3	2.89	18	2.48	16	3.09
24	3.75	10	2.91	25	1.81	23	3.02
30	3.14	17	3.04	Apr. 1	1.73	30	2.94
Nov. 7	2.64	24	3.19	8	1.70		
14	2.64	31	3.57	15	1.77	1949	
21	2.65	Aug. 7	3.77	22	2.28		
27	2.81	14	3.91	28	2.64	Jan. 6	2.78
Dec. 5	3.01	21	4.04	May 6	2.34	13	3.61
12	2.74	28	4.02	13	1.21	20	1.28
19	2.85	Sept. 4	3.46	20	1.26	28	2.33
26	2.94	11	3.38	27	1.69	Feb. 4	2.32
		18	3.31	June 3	2.89	11	2.16
		25	3.13	10	2.93	18	1.42
1947		Oct. 2	3.04	18	3.09	25	1.33
Jan. 2	2.69	9	3.09	24	4.52	Mar. 4	1.50
9	3.04	16	3.24	July 1	2.76	11	1.70
16	2.69	23	3.22	8	2.78	18	1.63
23	2.76	30	2.99	15	2.64	25	2.18
30	2.08	Nov. 6	3.06	22	2.63	Apr. 8	1.98
Feb. 6	2.63	13	3.09	29	1.86	15	1.98
13	2.93	20	2.90	Aug. 5	2.29	22	1.93
20	2.97	28	2.74	12	4.59	29	2.06
27	3.07	Dec. 4	2.67	19	4.78	May 7	1.80
Mar. 6	3.11	11	2.41	26	4.88	14	2.54
13	3.13	18	2.44	Sept. 2	4.08		
20	3.04	26	1.43	9	4.18		
27	2.10						

Starke 7. (32/2W-14F1). S. A. Craigmile. SE $\frac{1}{4}$ NW $\frac{1}{4}$  sec. 14, T. 32 N., R. 2 W. Driven unused water-table well in sand, diameter 1 $\frac{1}{2}$  inches, depth 10.0 feet. Land-surface datum is about 714 feet above msl. Highest water level is +1.89 above lsd, Sept. 22, 1950; lowest 3.03 below lsd, Aug. 5, 1948. Records available: 1942-50.

Table 6.--Water levels in observation wells in Starke County--Cont.

Starke 7--Cont.

Date	Water level	Date	Water level	Date	Water level	Date	Water level
1942		Oct. 11	2.60	Feb. 14	.55	Jan. 9	1.63
		Nov. 3	2.68	21	.54	16	1.65
Aug. 1	2.18	16	2.20	28	.54	23	1.63
15	2.34	Dec. 2	2.10	Mar. 7	.45	30	1.52
Sept. 2	2.41	21	2.25	15	.40	Feb. 6	1.47
Oct. 1	1.75			21	.37	13	1.54
19	1.89	1945		28	.35	20	1.55
Nov. 4	1.55	Jan. 5	2.16	Apr. 4	.42	27	1.61
14	1.05	18	2.30	11	.38	Mar. 6	1.65
Dec. 18	1.39	Feb. 1	2.46	18	.40	13	1.70
		16	1.80	25	.44	20	1.68
1943		Mar. 2	1.18	May 2	1.03	27	1.06
		19	.90	9	.48	Apr. 3	1.36
Jan. 16	.74	Apr. 2	.75	16	.45	10	1.24
Feb. 8	.11	17	.80	23	.44	17	1.09
15	.74	May 1	.90	31	.56	24	.91
Mar. 1	.75	17	.40	June 6	.65	May 1	.81
Apr. 3	.77	June 4	.55	13	.37	8	1.47
May 1	.36	15	.70	20	.28	15	1.36
15	+.15	July 2	.67	27	.37	22	.53
June 1	+.02	Aug. 16	1.50	July 4	.48	29	.48
17	.38	30	1.90	12	.70	June 5	.38
July 1	1.09	Sept. 6	2.00	18	.86	12	.22
15	1.07	14	2.30	27	1.14	19	.22
31	.51	21	2.40	Aug. 1	1.25	26	1.29
Aug. 16	.10	27	1.70	8	1.44	July 3	.38
Sept. 1	.43	Oct. 4	.70	15	1.63	10	.39
15	.11	11	.70	22	1.60	17	.58
Oct. 2	.52	18	.80	29	1.82	24	.69
18	.55	25	.70	Sept. 5	1.98	31	.82
		Nov. 1	.80	19	2.25	Aug. 7	.98
1944		8	.91	27	2.33	14	1.24
		15	.80	Oct. 3	2.39	21	1.34
Jan. 26	2.20	23	.77	10	2.54	28	1.32
Feb. 15	1.10	29	.70	17	2.67	Sept. 4	1.16
Mar. 1	.15	Dec. 7	.73	24	2.55	11	1.09
16	.10	13	.78	30	2.34	18	1.06
Apr. 1	+.03	20	.87	Nov. 7	2.07	25	.95
17	+.20	27	.80	14	1.97	Oct. 2	.88
25	.13			21	1.89	9	1.12
May 2	.26	1946		27	1.86	16	1.26
16	.30	Jan. 3	.71	Dec. 5	1.88	23	1.32
June 1	.60	10	.60	12	1.80	30	1.27
15	.66	17	.59	19	1.75	Nov. 6	1.31
July 3	1.18	24	.64	26	1.75	13	1.24
25	2.00	31	.68			20	1.19
Aug. 12	2.35	Feb. 7	.69	1947		28	1.25
Sept. 1	2.35					Dec. 4	1.20
21	2.80			Jan. 2	1.70	11	1.12



Table 6.--Water levels in observation wells in Starke County--Cont.  
Starke 7--Cont.

Date	Water level	Date	Water level	Date	Water level	Date	Water level
1947		Aug. 5	3.03	Mar. 18	.64	1950	
		12	.48	25	.11		
Dec. 18	1.14	19	.53	Apr. 8	.53	Jan. 13	.68
26	1.11	26	.61	15	.53	20	.69
		Sept. 2	.82	22	.49	27	.98
1948		9	.88	29	.45	Feb. 11	.42
		16	1.06	May 7	.45	Mar. 3	.18
Jan. 2	1.04	23	1.09	14	.46	17	.17
8	1.11	Oct. 1	1.21	21	.33	24	.16
15	1.05	7	1.36	28	.33	31	.09
22	1.05	14	1.41	June 4	.15	Apr. 7	+ .09
29	1.09	19	1.45	11	.23	May 5	+ .14
Feb. 5	1.15	21	1.52	17	+1.03	12	+ .11
12	1.27	28	1.65	24	+ .01	19	+ .01
19	1.17	Nov. 4	1.62	July 2	+ .01	26	+ .12
26	1.15	11	1.54	8	.13	June 2	+ .11
Mar. 4	.98	18	1.50	15	.15	9	+ .23
11	1.27	26	1.54	22	+ .01	16	+ .43
18	.59	Dec. 4	1.52	30	+ .01	23	+1.41
25	.74	9	1.55	Aug. 7	.15	30	+1.41
Apr. 1	.61	16	1.45	12	.25	July 7	+1.41
8	.58	23	1.43	20	.43	28	+ .55
15	.51	30	1.34	27	.47	Aug. 4	+ .41
22	.48			Sept. 3	.69	18	+ .26
28	.82	1949		10	.73	Sept. 1	+ .12
May 6	.43	Jan. 6	1.26	17	.87	15	.09
13	.12	13	1.99	24	.77	22	+1.89
20	.13	20	+ .91	Oct. 1	1.25	29	.22
27	.22	28	.83	8	.99	Oct. 6	.30
June 3	.26	Feb. 4	.81	31	.99	13	.29
10	.27	11	.85	Nov. 12	1.19	Nov. 17	.69
18	.27	18	.74	18	1.19	Dec. 2	1.59
24	.13	25	.68	25	1.18	8	1.58
July 1	.16	Mar. 4	.65	Dec. 2	1.19	15	.50
8	.28	11	.67	9	1.26	22	.55
15	.29			19	1.25	29	.63
22	.23			31	.79		
29	2.78						

Starke 8. (32/2W-14C3). S. A. Craigmile. NE $\frac{1}{4}$ NW $\frac{1}{4}$  sec. 14, T. 32 N., R. 2 W. Driven unused water-table well in sand, diameter 1 $\frac{1}{2}$  inches, depth 17.8 feet. Land-surface datum is about 712 feet above msl. Highest water level is 0.06 below lsd, Mar. 16, 1944 and May 17, 1945; lowest 5.66 below lsd, Sept. 23, 1948. Records available: 1942-49.

1942		Aug. 15	2.81	Oct. 19	2.31	Dec. 18	1.67
		Sept. 2	3.01	Nov. 4	2.00		
Aug. 1	2.60	Oct. 1	4.05	14	1.60		

Table 6.--Water levels in observation wells in Starke County--Cont.

Starke 8--Cont.

Date	Water level	Date	Water level	Date	Water level	Date	Water level
1943		Mar. 19	1.40	May 16	1.54	Apr. 10	2.86
Jan. 16	1.22	Apr. 2	.40	23	1.89	17	2.78
Mar. 17	.44	17	1.20	31	2.05	24	2.41
Apr. 3	1.51	May 1	1.39	June 6	2.09	May 1	2.24
May 1	1.24	17	.06	13	.57	8	3.27
15	.79	June 4	1.25	20	.67	15	3.29
June 1	.67	15	1.40	27	1.73	22	2.81
17	1.19	July 2	1.70	July 4	1.95	29	3.01
July 1	1.80	Aug. 16	2.40	12	2.15	June 5	2.83
15	1.70	30	2.80	18	2.29	12	3.19
31	1.45	Sept. 6	2.90	27	2.46	19	3.64
Aug. 16	1.01	14	2.80	Aug. 1	2.56	26	3.90
Sept. 1	1.36	21	2.90	8	2.78	July 3	3.96
15	.92	27	2.10	15	2.86	10	4.14
Oct. 2	1.60	Oct. 4	1.10	22	2.75	17	4.25
18	1.25	11	1.20	29	3.07	24	4.39
		18	1.50	Sept. 5	3.29	31	4.41
		25	1.30	19	2.42	Aug. 7	4.68
1944		Nov. 1	1.46	27	3.44	14	4.85
Jan. 26	1.61	8	1.57	Oct. 3	3.32	21	5.00
Feb. 15	1.67	15	1.37	10	3.23	28	4.97
Mar. 1	1.66	23	1.39	17	3.19	Sept. 4	4.60
16	.06	29	.91	24	2.95	11	4.49
Apr. 1	.66	Dec. 7	1.29	30	1.85	18	4.39
17	.56	13	1.55	Nov. 7	1.60	25	3.95
25	.40	20	1.64	14	1.92	Oct. 2	3.84
May 2	.76	27	1.35	21	1.72	9	4.14
16	.76			27	1.91	16	4.13
June 1	1.20	1946		Dec. 5	2.07	23	4.11
15	1.50	Jan. 3	1.00	12	1.69	30	3.80
July 3	2.10	10	.73	19	2.04	Nov. 6	3.92
25	2.60	17	1.22	26	2.05	13	3.49
Aug. 12	2.85	24	1.36			20	3.37
Sept. 1	2.90	31	1.44	1947		28	3.60
21	3.16	Feb. 7	1.30	Jan. 2	.89	Dec. 4	3.51
Oct. 11	2.75	14	.88	9	4.04	11	3.18
Nov. 3	2.85	21	1.10	16	3.58	18	3.29
16	2.40	28	.88	23	3.48	26	3.62
Dec. 2	2.50	Mar. 7	.70	30	2.55		
21	2.55	15	.68	Feb. 6	3.36	1948	
		21	1.02	13	3.65	Jan. 2	2.77
1945		28	1.04	20	3.61	8	2.86
Jan. 5	2.40	Apr. 4	1.48	27	3.98	15	2.32
18	2.18	11	1.32	Mar. 6	3.84	22	3.18
Feb. 1	2.34	18	1.53	13	3.80	29	3.75
16	1.38	25	1.59	20	3.74	Feb. 5	3.84
Mar. 2	1.38	May 2	1.49	27	2.81	12	3.89
		9	1.69	Apr. 3	2.83	19	3.19

Table 6.--Water levels in observation wells in Starke County--Cont.

Starke 8--Cont.

Date	Water level	Date	Water level	Date	Water level	Date	Water level
1948		June 24	1.96	Oct. 28	5.07	Feb. 11	3.25
		July 1	3.79	Nov. 4	4.88	18	2.42
Feb. 26	3.38	8	3.86	11	4.53	25	2.36
Mar. 4	2.99	15	4.29	18	4.41	Mar. 4	2.53
11	3.22	22	4.13	26	4.45	11	2.72
18	3.08	29	4.02	Dec. 4	1.62	18	3.02
25	2.34	Aug. 5	4.26	9	4.56	25	3.03
Apr. 1	2.18	12	4.51	16	3.49	Apr. 8	2.99
8	2.29	19	4.31	23	3.71	15	3.29
15	3.03	26	4.43	30	3.62	22	3.58
22	3.51	Sept. 2	5.16			29	3.35
28	3.81	9	5.12	1949			
May 6	3.61	16	5.29	Jan. 6	2.86		
13	2.41	23	5.66	13	1.82		
20	3.32	Oct. 1	4.22	20	.67		
27	3.09	7	4.38	28	2.17		
June 3	3.94	14	4.46	Feb. 4	2.94		
10	4.03	19	5.08				
18	4.16	21	5.09				

Starke 9. (32/2W-11N1). S. A. Craigmile. SE $\frac{1}{2}$ SW $\frac{1}{2}$  sec. 11, T. 32 N., R. 2 W. Driven unused water-table well in sand, diameter 1 $\frac{1}{2}$  inches, depth 15.7 feet. Highest water level is +0.74 above lsd, Feb. 6, 1947; lowest, dry (?), Sept. 1, 21, 1944. Records available: 1942-47.

1942		July 1	2.00	July 25	3.00	Aug. 16	2.80
		15	2.00	Sept. 1	Dry(?)	Sept. 6	3.30
Aug. 1	2.99	31	1.52	21	Dry(?)	14	3.20
15	3.24	Aug. 16	1.23	Oct. 11	2.80	21	3.20
Sept. 2	3.33	Sept. 1	1.64	Nov. 3	3.14	27	2.60
Oct. 1	2.65	15	1.15	16	2.95	Oct. 4	1.20
19	2.72	Oct. 2	1.98	Dec. 2	2.60	11	1.40
Nov. 4	2.48	18	1.62	21	2.50	18	1.70
14	1.94					25	1.50
Dec. 18	2.18	1944		1945		Nov. 1	1.72
1943		Jan. 26	2.23	Jan. 18	2.64	8	1.94
		Feb. 15	1.96	Feb. 1	2.75	15	1.61
Jan. 16	1.58	Mar. 1	1.15	Feb. 16	1.80	23	1.69
Feb. 8	1.25	16	+ .25	Mar. 2	1.40	29	1.12
15	1.70	Apr. 1	.86	19	1.85	Dec. 7	1.55
Mar. 1	1.67	17	1.00	Apr. 2	.58	13	1.87
17	.35	25	.74	17	1.50	20	2.00
Apr. 3	1.70	May 2	1.38	May 1	1.75	27	1.75
May 1	1.54	16	1.44	17	.05		
15	.83	June 1	1.55	June 4	1.48	1946	
June 1	.06	15	1.87	15	1.80	Jan. 3	1.34
17	1.35	July 3	2.40	July 2	1.90	10	.89

Table 6.--Water levels in observation wells in Starke County--Cont.

Starke 9--Cont.

Date	Water level	Date	Water level	Date	Water level	Date	Water level
1946		June 13	.70	Nov. 21	2.02	Apr. 3	+.36
		20	.58	27	2.15	10	+.04
Jan. 17	1.39	27	1.78	Dec. 5	2.34	17	+.13
24	1.70	July 4	2.05	12	1.95	24	+.40
31	1.85	12	2.32	19	2.13	May 1	+.33
Feb. 7	1.71	18	2.50	26	2.31	8	.08
14	1.28	27	2.82			15	.19
21	1.50	Aug. 1	2.98	1947		22	+.31
28	1.30	8	3.17			29	+.25
Mar. 7	.82	15	3.29	Jan. 2	2.26	June 5	+.08
15	.84	22	3.26	9	.60	12	.03
21	1.19	29	3.43	16	.12	19	.17
28	1.24	Sept. 5	3.62	23	.46	26	.53
Apr. 4	1.85	19	3.75	30	+.54	July 3	.79
11	1.68	27	3.74	Feb. 6	+.74		
18	1.89	Oct. 3	3.58	13	.58		
25	1.87	10	3.46	20	.49		
May 2	2.03	17	3.45	27	.68		
9	2.12	24	3.22	Mar. 6	.68		
16	2.04	30	2.54	13	.62		
23	2.06	Nov. 7	2.03	20	.69		
June 6	2.30	14	2.10	27	+.05		

Starke 10. (32/2W-11R1). Fred A. White. SE $\frac{1}{4}$ SE $\frac{1}{4}$  sec. 11, T. 32 N., R. 2 W. Driven unused water-table well in sand, diameter 1 $\frac{1}{2}$  inches, depth 24.7 feet. Highest water level is +0.40 above lsd, Apr. 22, 1946; lowest 6.03 below lsd, Aug. 26, 1945. Records available: 1945-46.

1945		July 21	5.16	Sept. 1	3.00	1946	
		28	5.10	Nov. 3	1.20		
June 23	3.94	Aug. 5	5.27	17	4.81	Jan. 26	.10
30	4.29	12	5.50	Dec. 1	4.90	Feb. 3	1.80
July 7	4.80	26	6.03			Apr. 22	+.40
14	4.84						

Starke 11. (34/1W-27A1). David Bergstrom. Grovertown. NE $\frac{1}{4}$ NE $\frac{1}{4}$  sec. 27, T. 34 N., R. 1 W. Previously shown as NW $\frac{1}{4}$ NW $\frac{1}{4}$  sec. 26, T. 34 N., R. 1 W. Driven unused artesian(?) well in gravel, diameter 1 $\frac{1}{2}$  inches, depth 67 feet. Land-surface datum is about 726 feet above msl. Highest water level is 12.68 below lsd, Apr. 27, 1950; lowest 19.35 below lsd, Jan. 23, 1954. Records available: 1948-60.

1948		Aug. 3	16.03	Sept. 23	13.58	Apr. 25	15.76
		10	16.14	Oct. 15	17.60		
July 1	15.51	18	16.03	Nov. 7	17.25	1950	
9	15.69	Sept. 7	15.58			Mar. 24	14.05
27	15.92	14	16.92	1949		Apr. 27	12.68
				Apr. 15	15.85		

Table 6.--Water levels in observation wells in Starke County--Cont.

Starke 11--Cont.

Date	Water level	Date	Water level	Date	Water level	Date	Water level
1950		Mar. 31	15.76	Feb. 16	14.62	1953	
		Apr. 7	15.76	23	14.80	Jan. 5	18.21
May 26	13.56	14	15.40	Mar. 1	15.46	10	17.95
June 3	13.72	21	15.28	9	15.01	17	18.13
10	13.84	28	15.21	13	14.92	24	18.20
17	13.78	May 6	15.32	16	14.91	31	18.30
24	13.82	12	15.14	22	14.62	Feb. 7	18.55
July 1	13.83	19	14.96	29	14.86	14	18.10
8	14.17	26	15.01	Apr. 5	14.80	21	18.01
15	14.41	June 2	15.00	12	14.62	28	17.95
22	13.81	9	15.13	19	14.37	Mar. 7	17.83
29	14.07	16	15.30	26	14.35	14	17.37
Aug. 5	14.32	23	15.38	May 3	14.48	21	17.20
12	14.64	30	15.52	10	14.62	28	17.15
19	14.89	July 7	15.68	17	14.65	Apr. 4	17.11
26	15.16	14	15.02	24	14.56	11	17.11
Sept. 2	15.32	21	15.15	31	14.41	18	17.10
9	15.49	28	15.43	June 7	14.69	25	17.05
16	16.72	Aug. 4	15.67	14	14.59	May 2	16.94
23	15.87	11	15.83	21	14.68	9	16.80
30	16.02	18	15.95	28	14.90	16	16.78
Oct. 7	16.18	25	16.10	July 5	15.22	23	16.76
14	16.27	Sept. 1	16.24	12	15.33	June 2	16.76
21	16.40	8	16.34	19	15.50	6	16.80
28	16.53	15	16.57	26	15.64	13	16.91
Nov. 4	16.61	22	16.60	Aug. 2	15.94	20	17.07
11	16.75	29	16.74	9	16.22	27	17.06
18	16.80	Oct. 6	16.81	16	16.31	July 4	17.10
26	16.82	13	16.82	23	16.52	11	17.17
Dec. 2	16.62	20	17.19	30	16.64	18	17.35
9	16.19	27	16.00	Sept. 6	16.86	25	17.52
16	16.18	Nov. 3	15.90	10	17.16	Aug. 1	17.52
23	16.22	10	16.01	13	17.00	8	17.51
30	16.38	17	15.55	20	17.13	15	17.71
1951		24	15.44	27	17.26	22	17.90
		Dec. 1	15.40	Oct. 4	17.42	29	17.99
		8	15.32	11	17.50	Sept. 5	18.09
Jan. 6	15.99	15	15.44	18	17.62	12	18.20
13	15.85	22	15.49	25	17.71	19	18.28
20	15.92	29	15.49	Nov. 1	17.84	26	18.37
27	16.01			8	17.90	Oct. 3	18.65
Feb. 3	16.16	1952		15	17.92	10	18.70
10	16.29			22	18.14	17	18.62
17	16.20	Jan. 5	14.97	29	17.97	24	18.77
24	15.88	12	14.99	Dec. 6	18.14	31	18.78
Mar. 3	15.78	19	14.72	13	18.20	Nov. 7	18.82
10	15.77	26	14.63	20	18.21	14	18.90
17	15.80	Feb. 2	14.63	27	18.18		
24	15.76	9	14.55				

Table 6.--Water levels in observation wells in Starke County--Cont.

Starke 11--Cont.

Date	Water level	Date	Water level	Date	Water level	Date	Water level
1953		Sept. 18	17.28	Aug. 6	16.46	June 23	16.25
		25	17.38	13	16.78	30	16.33
Nov. 21	18.94	Oct. 2	17.30	20	16.93	July 7	16.49
28	18.99	9	16.76	27	17.08	14	16.60
Dec. 5	19.06	16	14.28	Sept. 3	17.26	21	16.72
12	19.07	23	14.24	10	17.40	28	16.92
19	19.09	30	14.33	17	17.50	Aug. 4	17.04
26	19.17	Nov. 6	14.56	24	17.68	11	17.26
		13	14.58	Oct. 1	17.84	18	17.23
1954		20	14.76	8	17.60	25	17.35
		27	14.88	15	17.55	Sept. 1	17.44
Jan. 2	19.18	Dec. 4	15.04	22	17.62	8	17.57
9	19.26	11	15.06	29	17.64	15	17.65
16	19.32	18	15.15	Nov. 5	17.66	22	17.80
23	19.35	25	15.23	12	17.63	29	17.90
30	19.33			19	17.61	Oct. 6	18.10
Feb. 6	19.30	1955		26	17.63	13	18.13
13	19.22	Jan. 1	14.86	Dec. 3	17.74	20	18.18
20	18.77	7	14.42	10	17.79	27	18.30
27	18.61	15	14.58	17	17.83	Nov. 3	18.34
Mar. 6	18.45	22	14.80	24	17.89	10	18.40
13	18.40	29	14.93	31	17.95	17	18.50
20	18.36	Feb. 5	15.06	1956		24	18.54
27	17.85	12	15.24	Jan. 7	17.91	Dec. 1	18.60
Apr. 3	17.66	19	15.20	14	18.04	8	18.70
10	17.32	26	15.06	21	18.16	15	18.73
17	17.05	Mar. 5	14.85	27	18.24	22	18.80
24	16.80	12	14.87	Feb. 4	18.28	29	18.82
May 1	16.76	19	14.94	11	18.22	1957	
7	16.65	27	14.89	18	18.16	Jan. 5	18.88
15	16.66	Apr. 2	14.78	25	17.60	12	18.93
22	16.78	9	14.90	Mar. 3	17.48	19	18.94
29	16.88	17	15.04	10	17.39	26	18.83
June 5	16.65	23	14.82	17	17.43	Feb. 2	18.82
12	16.75	30	14.74	24	17.40	9	18.78
19	16.80	May 7	14.85	31	17.40	16	18.65
26	16.80	14	15.10	Apr. 7	17.40	23	18.60
July 3	16.90	21	15.25	14	17.43	Mar. 2	18.58
10	16.40	28	15.40	21	17.54	9	18.50
17	16.44	June 4	15.50	28	17.52	16	18.30
24	16.65	11	15.12	May 4	16.55	23	17.70
31	16.80	18	15.23	12	15.95	30	17.30
Aug. 7	16.95	25	15.49	19	15.89	Apr. 6	18.40
14	17.02	July 2	15.82	26	15.88	13	18.12
21	17.15	9	15.84	June 2	16.04	20	17.80
24	17.11	16	15.98	9	15.85	27	16.76
28	16.90	23	16.15	16	16.65	May 4	16.80
Sept. 4	17.06	30	16.35				
11	17.20						

Table 6.--Water levels in observation wells in Starke County--Cont.  
Starke 11--Cont.

Date	Water level	Date	Water level	Date	Water level	Date	Water level
1957		Apr. 5	15.93	Feb. 28	16.20	Jan. 30	15.85
		12	16.02	Mar. 7	16.12	Feb. 6	15.60
May 11	16.64	19	16.16	14	15.94	13	15.15
18	16.58	26	16.20	21	15.70	20	15.20
25	16.56	May 3	16.30	28	15.48	27	15.27
June 1	16.50	10	16.38	Apr. 4	15.15	Mar. 5	15.35
8	16.48	17	16.52	11	15.15	12	15.45
15	16.34	24	16.65	18	15.13	19	15.60
22	16.00	31	16.75	25	15.20	26	15.65
29	15.90	June 7	16.75	May 2	14.80	Apr. 2	15.35
July 6	16.02	14	16.60	9	15.00	9	15.12
13	16.14	21	16.02	16	15.05	16	14.95
20	16.28	28	15.40	23	14.95	23	14.70
27	16.48	July 5	15.55	30	15.15	30	14.75
Aug. 3	16.50	12	15.65	June 6	15.22	May 7	14.84
10	16.35	19	15.75	13	15.40	14	14.92
17	16.38	26	15.95	20	15.50	21	14.94
23	16.55	Aug. 2	15.95	27	15.55	28	15.10
30	16.75	9	15.93	July 4	15.65	June 4	15.25
Sept. 7	16.88	16	15.78	11	15.80	11	15.32
14	17.00	23	15.65	18	15.70	18	15.15
21	17.14	30	15.85	25	15.56	25	14.88
28	17.24	Sept. 6	16.02	Aug. 1	15.75	July 2	15.08
Oct. 5	17.33	13	16.25	8	15.85	9	15.00
12	17.45	20	16.30	15	16.08	16	15.40
19	17.48	27	16.42	22	16.34	23	15.60
26	16.88	Oct. 4	16.45	29	16.52	30	15.80
Nov. 2	16.88	11	16.60	Sept. 5	16.80	Aug. 6	15.60
9	16.86	18	16.80	12	16.88	13	15.75
16	16.53	25	16.85	19	16.94	20	15.85
23	16.23	Nov. 1	16.90	26	17.14	27	16.05
30	16.22	8	16.98	Oct. 3	16.95	Sept. 3	16.28
Dec. 7	16.32	15	17.46	10	16.85	10	16.40
14	15.38	22	16.88	17	16.70	17	16.50
21	15.92	29	16.95	24	16.65	24	16.55
28	15.73	Dec. 6	16.98	31	16.53	Oct. 1	16.70
1958		13	16.95	Nov. 7	16.50	8	16.80
		20	17.02	14	16.28	15	15.86
Jan. 4	15.76	27	17.15	21	15.95	22	16.98
11	15.80			28	16.95	29	17.00
18	15.82	1959		Dec. 5	16.00	Nov. 5	17.10
25	15.85	Jan. 3	17.22	12	16.06	12	17.15
Feb. 1	15.90	10	17.25	19	16.12	19	17.08
8	15.96	17	17.28	26	16.13	26	17.10
15	16.02	24	17.30	1960		Dec. 3	17.12
22	16.15	31	17.38	Jan. 2	16.16	10	17.20
Mar. 1	15.93	Feb. 7	17.00	9	16.28	17	17.26
8	15.81	14	16.54	16	15.87	24	17.32
15	15.70	21	16.28	23	15.88	31	17.36
22	15.79						
29	15.85						

PUBLICATIONS OF COOPERATIVE GROUND-WATER PROGRAM

Report

Ground-water resources of the Indianapolis area, Marion County, Indiana. C. L. McGuinness. Indiana Department of Conservation, Division of Geology. 1943.

Bulletins

- No. 1 Memorandum concerning a pumping test at Gas City, Indiana. J. G. Ferris, Indiana Department of Conservation, Division of Water Resources. 1945.
- 2 A preliminary report of the ground-water levels of the State based on records of twenty-six observation wells for which long time records are available. Indiana Department of Conservation, Division of Water Resources. 1946 (Out of print).
- 3 Ground-water resources of St. Joseph County, Indiana. Part 1, South Bend area. F. H. Klaer, Jr., and R. W. Stallman. Indiana Department of Conservation, Division of Water Resources. 1948.
- 4 Ground-water resources of Boone County, Indiana. E. A. Brown. Indiana Department of Conservation, Division of Water Resources. 1949.
- 5 Ground-water resources of Noble County, Indiana. R. W. Stallman and F. H. Klaer, Jr. Indiana Department of Conservation, Division of Water Resources. 1950.
- 7 Water-level records of Indiana. Indiana Department of Conservation, Division of Water Resources. 1956.
- 8 Ground-water resources of Tippecanoe County, Indiana. Appendix, Basic Data. J. S. Rosenshein and O. J. Cosner. Indiana Department of Conservation, Division of Water Resources. 1956.
- 8 Ground-water resources of Tippecanoe County, Indiana. J. S. Rosenshein. Indiana Department of Conservation, Division of Water Resources. 1958 (1959).
- 9 Ground-water resources of Adams County, Indiana. F. A. Watkins, Jr., and P. E. Ward. Indiana Department of Conservation, Division of Water Resources. 1962.
- 10 Ground-water resources of northwestern Indiana. Preliminary Report: Lake County. J. S. Rosenshein. Indiana Department of Conservation, Division of Water Resources. 1961.



Publications of cooperative ground-water programs--Continued

Bulletins--Continued

- 12 Ground-water resources of northwestern Indiana. Preliminary Report: Porter County. J. S. Rosenshein. Indiana Department of Conservation, Division of Water Resources. 1962.
- 13 Ground-water resources of northwestern Indiana. Preliminary Report: La Porte County. J. S. Rosenshein and J. D. Hunn. Indiana Department of Conservation, Division of Water Resources. 1962.
- 14 Ground-water resources of west-central Indiana. Preliminary Report: Sullivan County. F. A. Watkins, Jr., and D. G. Jordan. Indiana Department of Conservation, Division of Water Resources. 1962.
- 15 Ground-water resources of northwestern Indiana. Preliminary Report: St. Joseph County. J. S. Rosenshein and J. D. Hunn. Indiana Department of Conservation, Division of Water Resources. 1962.
- 16 Ground-water resources of west-central Indiana. Preliminary Report: Clay County. F. A. Watkins, Jr., and D. G. Jordan. Indiana Department of Conservation, Division of Water Resources. 1962.
- 17 Ground-water resources of west-central Indiana. Preliminary Report: Vigo County. F. A. Watkins, Jr., and D. G. Jordan. Indiana Department of Conservation, Division of Water Resources. 1963.
- 18 Ground-water resources of west-central Indiana. Preliminary Report: Owen County. F. A. Watkins, Jr., and D. G. Jordan. Indiana Department of Conservation, Division of Water Resources. 1963.
- 19 Ground-water resources of northwestern Indiana. Preliminary Report: Marshall County. J. S. Rosenshein and J. D. Hunn. Indiana Department of Conservation, Division of Water Resources. 1964.
- 20 Ground-water resources of northwestern Indiana. Preliminary Report: Fulton County. J. S. Rosenshein and J. D. Hunn. Indiana Department of Conservation, Division of Water Resources. 1964.
- 21 Ground-water resources of west-central Indiana. Preliminary Report: Putnam County. F. A. Watkins, Jr., and D. G. Jordan. Indiana Department of Conservation, Division of Water Resources. 1964.
- 22 Ground-water resources of northwestern Indiana. Preliminary Report: Starke County. J. S. Rosenshein and J. D. Hunn. Indiana Department of Conservation, Division of Water Resources. 1964.

INDEX

---

	Page
Abstract-----	1
Acknowledgments-----	5
Analysis of ground water-----	5,9,10
hardness of water-----	9,10
method of analysis-----	5
U. S. Public Health Service drinking-water standards-----	62
Bibliography, selected-----	11
Conditions, ground-water-----	6
Conditions, hydrologic-----	8
confined or artesian-----	8
unconfined or water-table-----	8
Conditions, quality of water-----	6
range in concentration-----	7
significance of various constituents and properties-----	7
Data, collection and processing-----	5
observation wells-----	5
water samples-----	5
well records-----	5
Geology, general-----	6
consolidated rocks-----	6
Devonian age-----	6
Mississippian age-----	6
Ordovician age-----	6
Silurian age-----	6
unconsolidated rocks-----	6
Pleistocene and Recent age-----	6
well logs-----	22
Location-----	2
Publications, cooperative ground-water program-----	85
Records-----	9
field chemical analyses-----	9,62
water levels-----	10,67
wells-----	9,10,12
well logs-----	9,22
Summary-----	9
Water levels-----	5,10,67
Wells-----	5,8,9
construction of-----	8
drilled-----	8
driven-----	8
jetted-----	8
logs-----	9,22
numbering system-----	4
observation-----	5,10
tests, for oil or gas and flood control-----	8
Well screen, grain-size, and equivalent slot and gauze size---	9

EXPLANATION

- A1 Water well or test hole
- H1 Observation well
- R1 Flood-control test boring
- G1 Oil or gas well or test boring

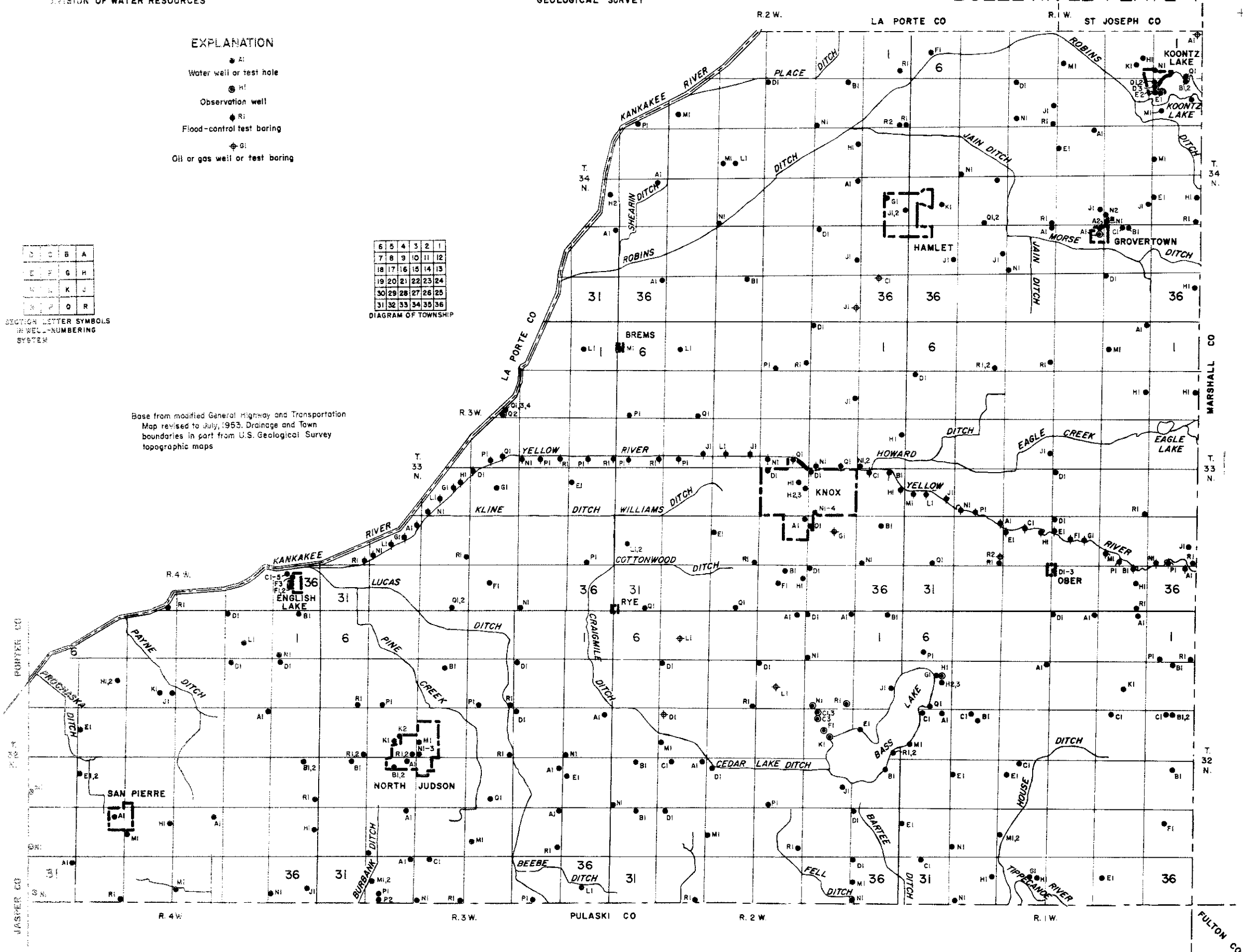
D	C	B	A
E	F	G	H
I	J	K	L
M	N	O	P
Q	R		

SECTION LETTER SYMBOLS  
 IN WELL-NUMBERING  
 SYSTEM

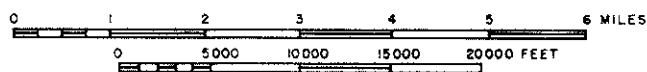
6	5	4	3	2	1
7	8	9	10	11	12
13	14	15	16	17	18
19	20	21	22	23	24
25	26	27	28	29	30
31	32	33	34	35	36

DIAGRAM OF TOWNSHIP

Base from modified General Highway and Transportation  
 Map revised to July, 1953. Drainage and Town  
 boundaries in part from U.S. Geological Survey  
 topographic maps



MAP OF STARKE COUNTY, INDIANA, SHOWING LOCATION OF WELLS AND TEST HOLES



By J. S. Rosenhein and J. D. Hunn  
 1961

EXPLANATION

Production from glaciofluvial sand and gravel



Depths of domestic wells generally less than 50 feet. Depths of public-supply wells generally deeper. Many domestic wells driven to depths less than 25 feet and locally where improperly located may be subject to contamination by septic wastes. Yields adequate to more than adequate for domestic use. Larger yields possible locally

Production from glaciofluvial sand and gravel



Depths of wells generally from 50 to 100 feet. Shallower production possible locally. In populous areas such as in vicinity of Bass Lake very shallow wells may be susceptible to contamination by septic wastes. Yields adequate to more than adequate for domestic use. Larger yields possible

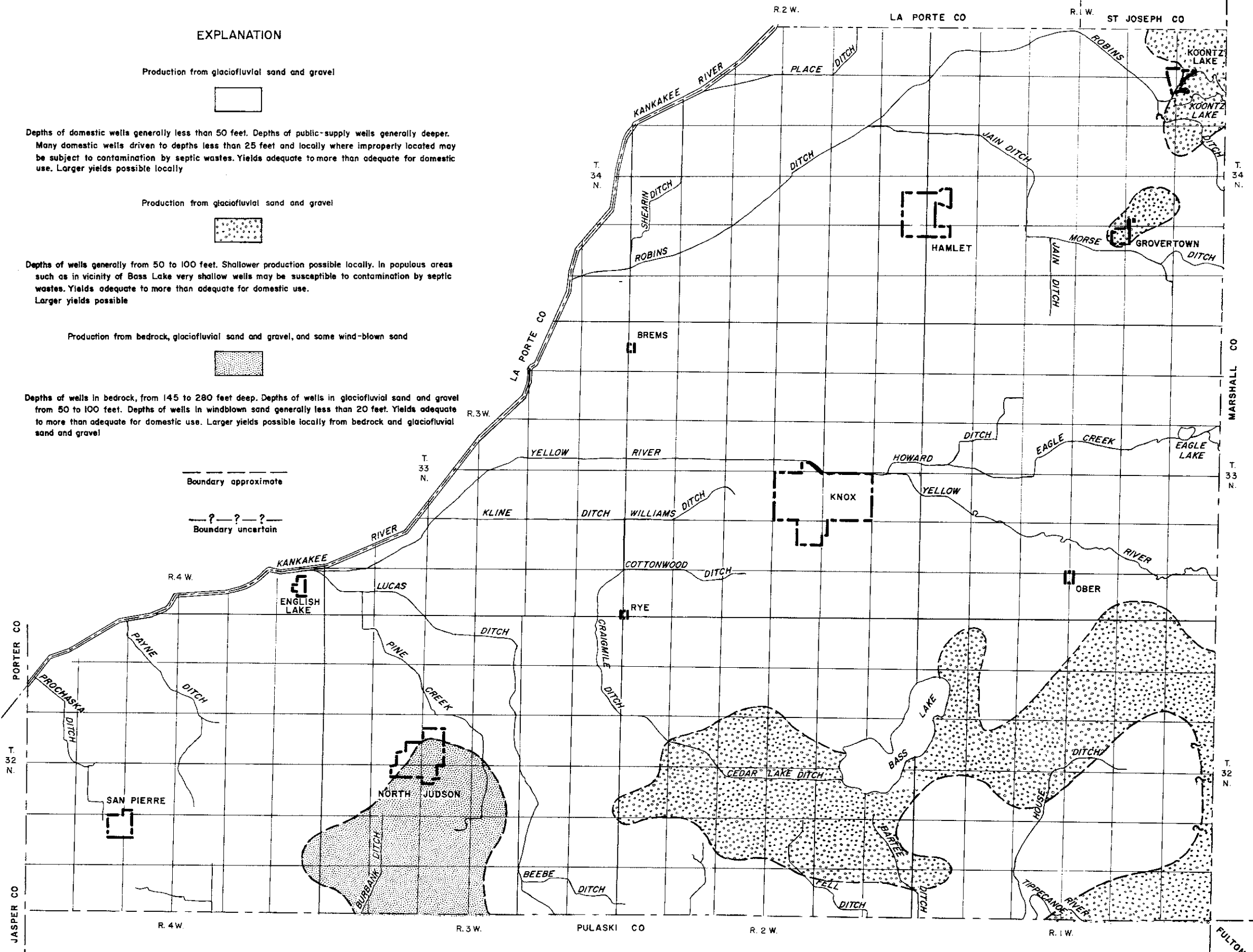
Production from bedrock, glaciofluvial sand and gravel, and some wind-blown sand



Depths of wells in bedrock, from 145 to 280 feet deep. Depths of wells in glaciofluvial sand and gravel from 50 to 100 feet. Depths of wells in windblown sand generally less than 20 feet. Yields adequate to more than adequate for domestic use. Larger yields possible locally from bedrock and glaciofluvial sand and gravel


Boundary approximate

Boundary uncertain



MAP OF STARKE COUNTY, INDIANA, SHOWING AVAILABILITY OF GROUND WATER

Base from modified General Highway and Transportation Map revised to July, 1953. Drainage and town boundaries in part from U.S. Geological Survey topographic maps




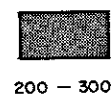
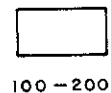

By J. S. Rosenshein and J. D. Hunn  
1961

6	5	4	3	2	1
7	8	9	10	11	12
13	14	15	16	17	18
19	20	21	22	23	24
25	26	27	28	29	30
31	32	33	34	35	36

DIAGRAM OF TOWNSHIP

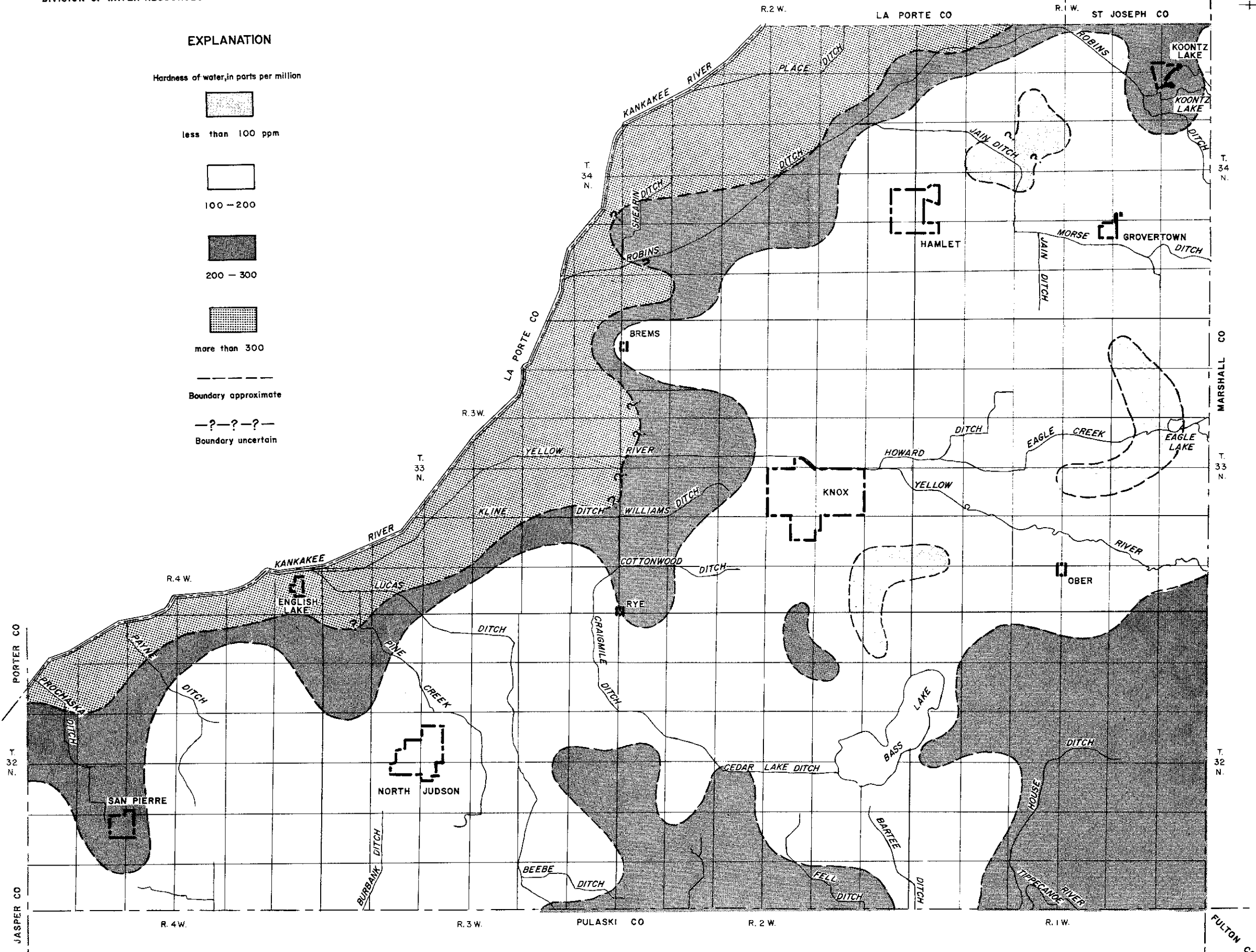
EXPLANATION

Hardness of water, in parts per million



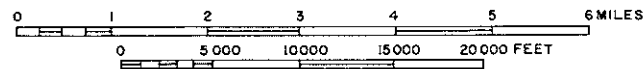
Boundary approximate

Boundary uncertain



Base from modified General Highway and Transportation Map revised to July, 1953. Drainage and Town boundaries in part from U.S. Geological Survey topographic maps

MAP OF STARKE COUNTY, INDIANA, SHOWING HARDNESS OF WATER IN SAND AND GRAVEL OF PLEISTOCENE AGE



By J. S. Rosenhein and J. D. Hunn

1961

6	5	4	3	2	1
7	8	9	10	11	12
13	14	15	16	17	18
19	20	21	22	23	24
25	26	27	28	29	30
31	32	33	34	35	36

DIAGRAM OF TOWNSHIP