

PLAN VIEW

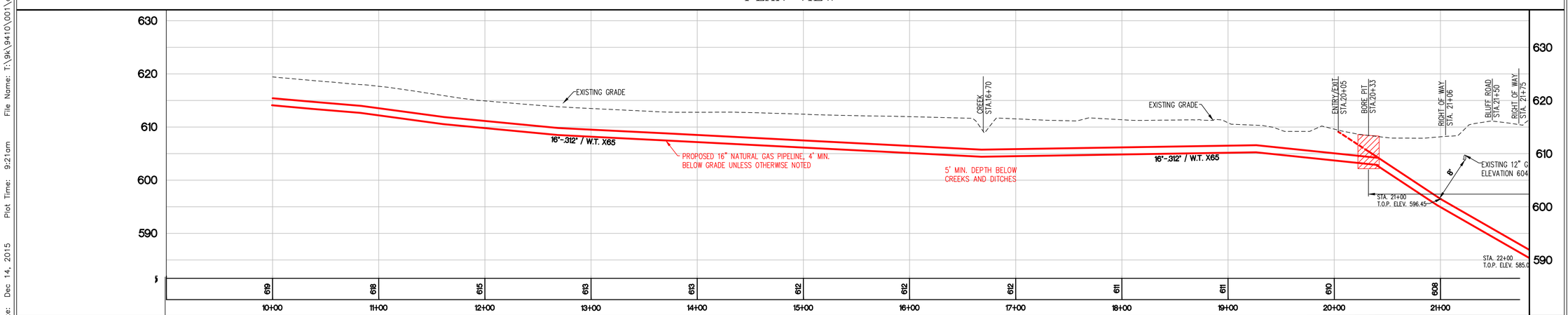

Existing Grade Profile

LEGEND: Existing Grade / Proposed Gas Pipe

Horizontal Scale 1"=50'
Vertical Scale 1"=10'

GRID NORTH
SCALE 1" = 50'

0 25 50 100

NOT FOR CONSTRUCTION
PRELIMINARY

VECTREN
Energy Delivery

Schneider
THE SCHNEIDER CORPORATION
Historic Fort Harrison
8901 Otis Avenue
Indianapolis, IN 46216-1037
Telephone: 317.826.7100
Fax: 317.826.7200
www.schneidercorp.com

PROJECT INFORMATION:
EAGLE VALLEY 16"
NATURAL GAS PIPELINE
CONSTRUCTION PLANS
MORGAN COUNTY, INDIANA

CLIENT INFORMATION:
VECTREN ENERGY DELIVERY
ONE VECTREN SQUARE, EVANSVILLE, INDIANA

DATE: 10/9/15	PROJECT NO.: 9410.001
DRAWN BY: MG	CHECKED BY: KKE
REVISIONS:	
DRAWING FILES: T:\9k\9410\001\dwgs\SWPP\9410001SWPP.dwg	
SHEET NO.: 01	

Plot Date: Dec 14, 2015 Plot Time: 9:21am File Name: T:\9k\9410\001\dwgs\SWPP\9410001SWPP.dwg, Layout: 01 By: mag

MORGAN COUNTY, INDIANA

COUNTY & STATE | RESTORATION

APPLY PERMANENT SEED AND MULCH

CREEK- OPEN TRENCH CUT

REPAIR TO MATCH EXISTING CONDITION

APPLY PERMANENT SEED AND MULCH

APPLY PERMANENT SEED AND MULCH

10+00 | 16+59 | 16+80 | 18+74 | 19+00 | 20+35

SILT FENCE | SILT FENCE | SILT FENCE

10+00 | 16+59 | COR FIBER LOGS | 16+70 | 16+80 | 18+74 | 19+45 | 20+35

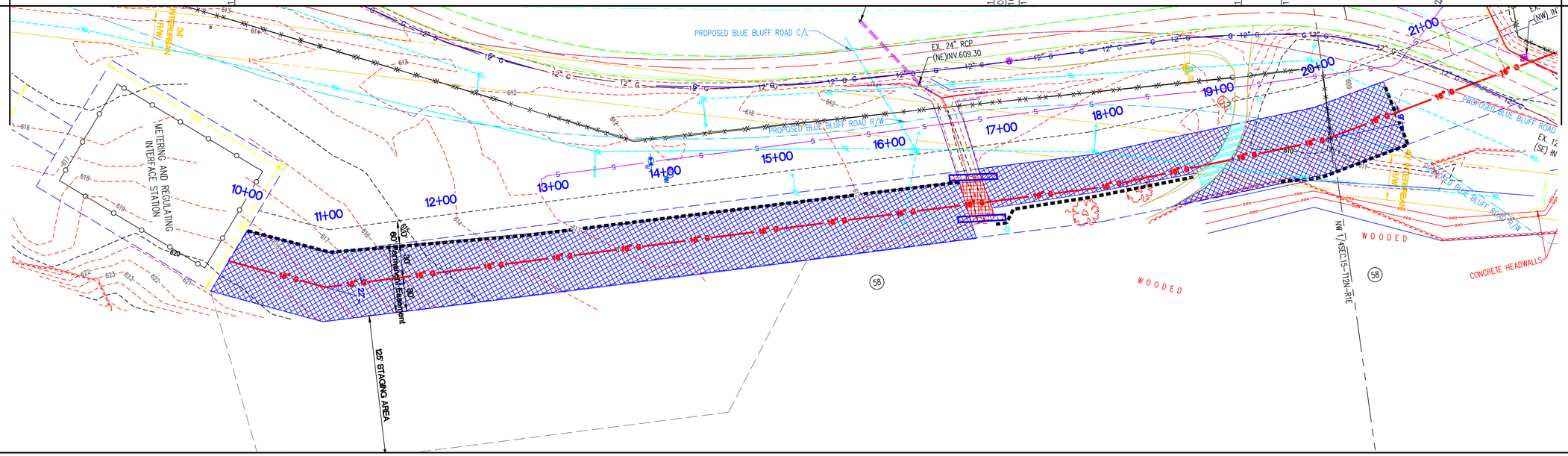

PLAN VIEW

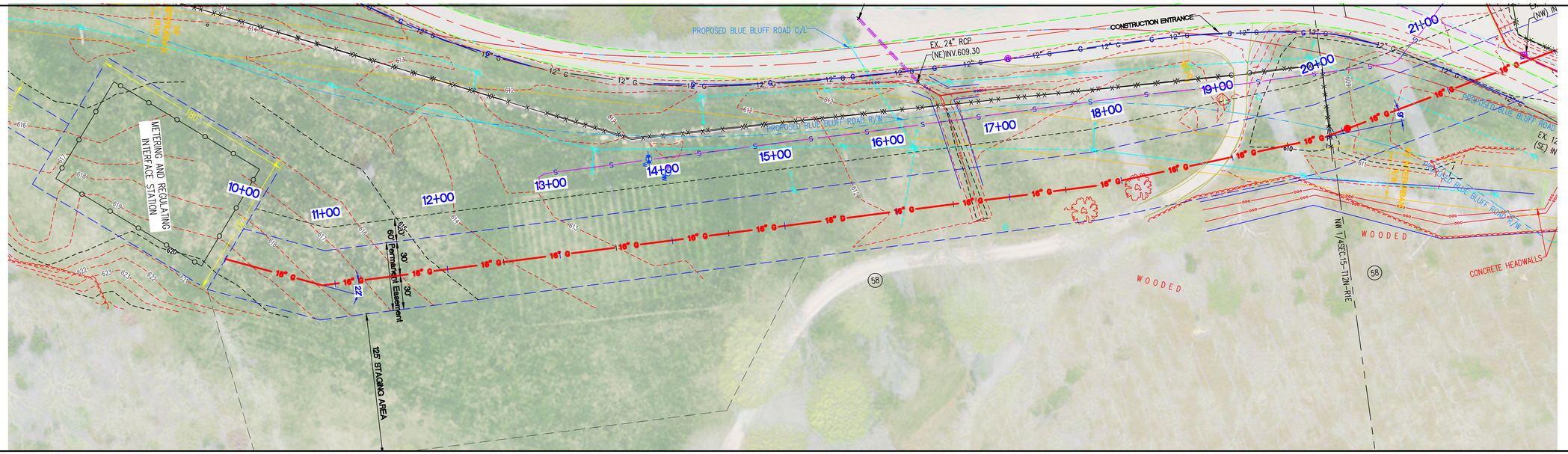

Existing Grade Profile

GRID NORTH
SCALE 1" = 50'
0 25 50 100

NOT FOR CONSTRUCTION
PRELIMINARY

VECTREN
Energy Delivery

Schneider
THE SCHNEIDER CORPORATION
Historic Fort Harrison
8901 Otis Avenue
Indianapolis, IN 46216-1037
Telephone: 317.826.7100
Fax: 317.826.7200
www.schneidercorp.com

PROJECT INFORMATION:
EAGLE VALLEY 16"
NATURAL GAS PIPELINE
CONSTRUCTION PLANS
MORGAN COUNTY, INDIANA

CLIENT INFORMATION:
VECTREN ENERGY DELIVERY
ONE VECTREN SQUARE, EVANSVILLE, INDIANA

DATE:	PROJECT NO.:
10/9/15	9410.001
DRAWN BY: MG	CHECKED BY: KKE

REVISIONS:

DRAWING FILES: T:\9k\9410\001\dwgs\SWPP\9410001SWPP.dwg

SHEET NO.: 01A

Plot Date: Dec 14, 2015 Plot Time: 9:21am File Name: T:\9k\9410\001\dwgs\SWPP\9410001SWPP.dwg, Layout: 01A By: mag

MORGAN COUNTY, INDIANA

COUNTY & STATE			COUNTY & STATE
	Indianapolis Power and Light Company	Indianapolis Power and Light Company	
	1394'	1944'	
	Y 19+81.66 N1544617.04 E1748517.66 DELT=3°38'30"	L=1487.55' N14°36'50.72"W	
EROSION & SEDIMENT CONTROL	ENTRY/EXIT STA.20+05 EXCAVATION SPOIL PILE BORE SLURRY CONT. 20+05 BORE PIT 20+33	BORE PIT 32+59 BORE SLURRY CONT EXCAVATION SPOIL PILE ENTRY/EXIT 32+70	EROSION & SEDIMENT CONTROL

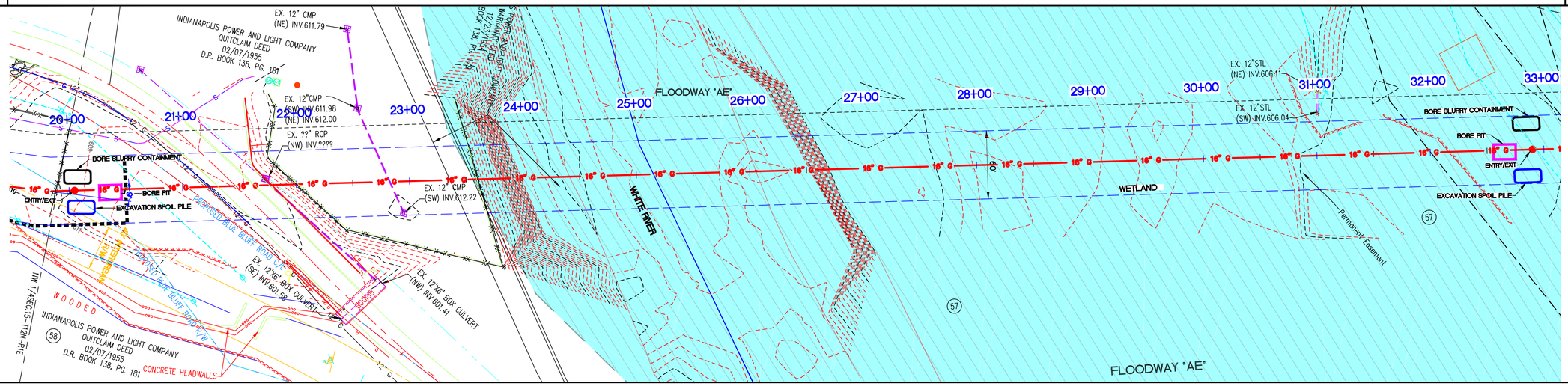

PLAN VIEW

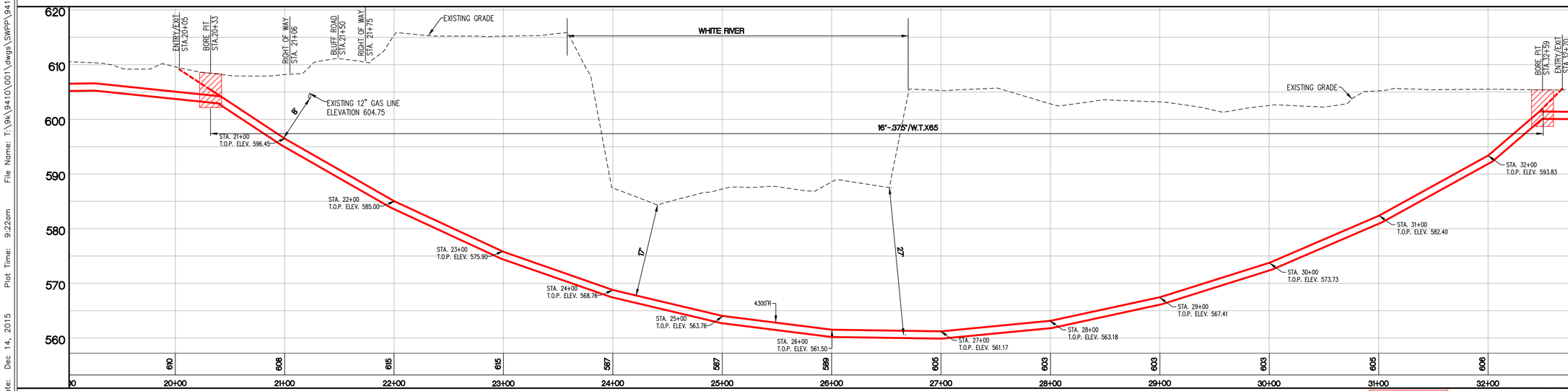

Existing Grade Profile

LEGEND: Existing Grade; Proposed Gas Pipe

Horizontal Scale 1"=50'
Vertical Scale 1"=10'

GRID NORTH
SCALE 1" = 50'
0 25 50 100

NOT FOR CONSTRUCTION
PRELIMINARY

VECTREN
Energy Delivery

Schneider
THE SCHNEIDER CORPORATION
Historic Fort Harrison
8901 Otis Avenue
Indianapolis, IN 46216-1037
Telephone: 317.826.7100
Fax: 317.826.7200
www.schneidercorp.com

PROJECT INFORMATION:
EAGLE VALLEY 16"
NATURAL GAS PIPELINE
CONSTRUCTION PLANS
MORGAN COUNTY, INDIANA

CLIENT INFORMATION:
VECTREN ENERGY DELIVERY
ONE VECTREN SQUARE, EVANSVILLE, INDIANA

DATE:	PROJECT NO.:
10/9/15	9410.001
DRAWN BY: MG	CHECKED BY: KKE

REVISIONS:

DRAWING FILES: T:\9k\9410\001\dwgs\SWPP\9410001SWPP.dwg

SHEET NO.: 02

Plot Date: Dec 14, 2015 Plot Time: 9:22am File Name: T:\9k\9410\001\dwgs\SWPP\9410001SWPP.dwg, Layout: 02 By: mag