MORGAN COUNTY, INDIANA

COUNTY & STATE				COUNTY & STATE
RESTOR-	Janet V. Milhon (1/2 Int.) Brent M. Milhon (1/4 Int.) Candace Milhon-Baer (1/4 Int.)	Janet V. Milhon	White Rver	RESTOR-ATION
	563'	1204'		
	L=384.54' N72°42'33.97"E	73+54.14 N:1548316.75 E:3143008.37 DEFL:1°02'11"	L=1934.40' N73°44'45.17"E	
EROSION & SEDIMENT CONTROL			BORE SLURRY CON. EXCAVATION SPOIL 83+50 ENTRY/EXIT 83+61 BORE PIT 83+80	EROSION & SEDIMENT CONTROL



PLAN VIEW

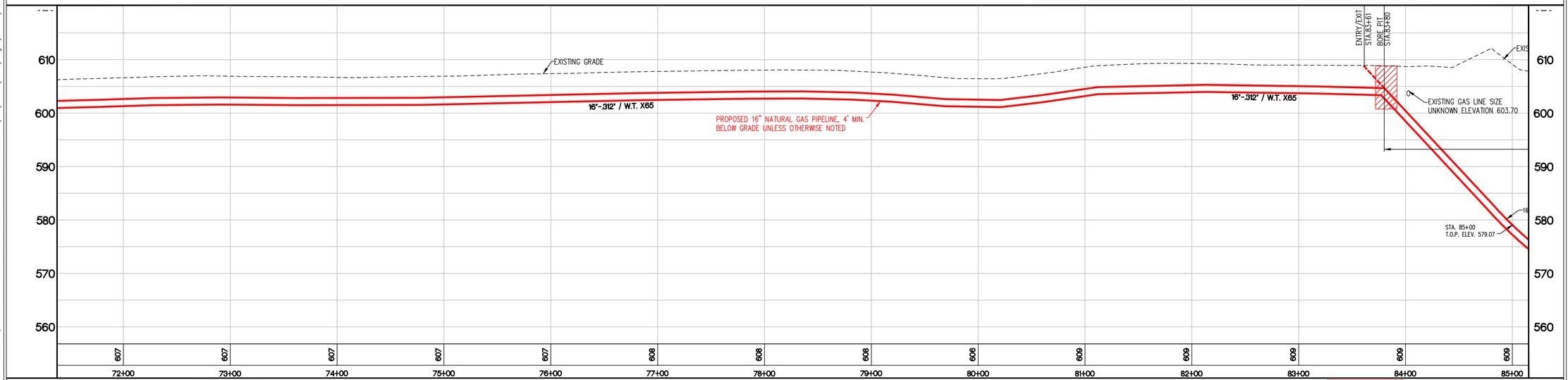

Existing Grade Profile

LEGEND: Existing Grade; Gas; Proposed Gas Pipe

Horizontal Scale 1"=50'
Vertical Scale 1"=10'

GRID NORTH
SCALE 1" = 50'
0 25 50 100

NOT FOR CONSTRUCTION
PRELIMINARY

VECTREN
Energy Delivery

Schneider
THE SCHNEIDER CORPORATION
Historic Fort Harrison
8901 Otis Avenue
Indianapolis, IN 46216-1037
Telephone: 317.826.7100
Fax: 317.826.7200
www.schneidercorp.com

PROJECT INFORMATION:
EAGLE VALLEY 16"
NATURAL GAS PIPELINE
CONSTRUCTION PLANS
MORGAN COUNTY, INDIANA

CLIENT INFORMATION:
VECTREN ENERGY DELIVERY
ONE VECTREN SQUARE, EVANSVILLE, INDIANA

DATE: 10/9/15	PROJECT NO.: 9410.001
DRAWN BY: MG	CHECKED BY: KKE
REVISIONS:	
DRAWING FILES: T:\9k\9410\001\dwgs\SWPP\9410001SWPP.dwg	
SHEET NO.: 06	

Plot Date: Dec 14, 2015 Plot Time: 9:28am File Name: T:\9k\9410\001\dwgs\SWPP\9410001SWPP.dwg, Layout: 06 By: mag

COUNTY & STATE | MORGAN COUNTY, INDIANA | COUNTY & STATE

RESTORATION

DE-COMPACT AND TILL PER OWNER'S SPECIFICATIONS

84+50



PLAN VIEW

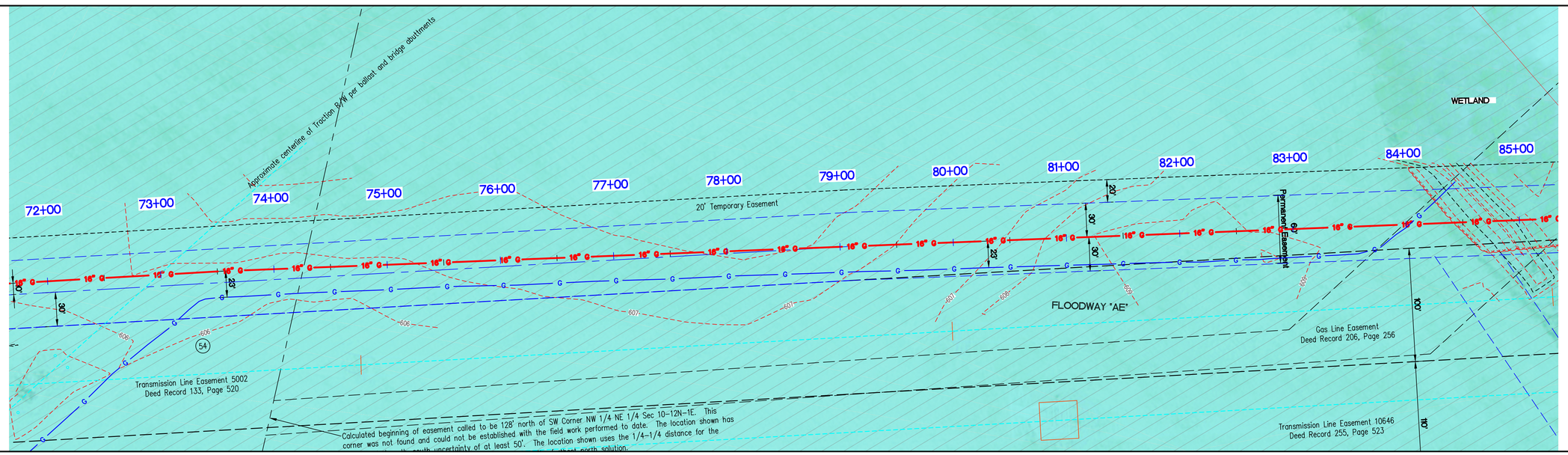

Aerial View

GRID NORTH
SCALE 1" = 50'

0 25 50 100

NOT FOR CONSTRUCTION
PRELIMINARY

VECTREN
Energy Delivery

Schneider
THE SCHNEIDER CORPORATION
Historic Fort Harrison
8901 Otis Avenue
Indianapolis, IN 46216-1037
Telephone: 317.826.7100
Fax: 317.826.7200
www.schneidercorp.com

PROJECT INFORMATION:
EAGLE VALLEY 16"
NATURAL GAS PIPELINE
CONSTRUCTION PLANS
MORGAN COUNTY, INDIANA

CLIENT INFORMATION:
VECTREN ENERGY DELIVERY
ONE VECTREN SQUARE, EVANSVILLE, INDIANA

DATE:	PROJECT NO.:
10/9/15	9410.001
DRAWN BY: MG	CHECKED BY: KKE

REVISIONS:

DRAWING FILES:
T:\9k\9410\001\dwgs\SWPP\9410001SWPP.dwg

SHEET NO.:
06A

Plot Date: Dec 14, 2015 Plot Time: 9:29am File Name: T:\9k\9410\001\dwgs\SWPP\9410001SWPP.dwg, Layout: 06A By: mag

MORGAN COUNTY, INDIANA

COUNTY & STATE				COUNTY & STATE
	Janet V. Milhon	White Rver	Janet V. Milhon	RESTOR-ATION
	1204'		1011'	
EROSION & SEDIMENT CONTROL				EROSION & SEDIMENT CONTROL

BORE PIT 91+44
ENTRY/EXIT 91+60
BORE SLURRY CON. EXCAVATION SPOIL 91+76

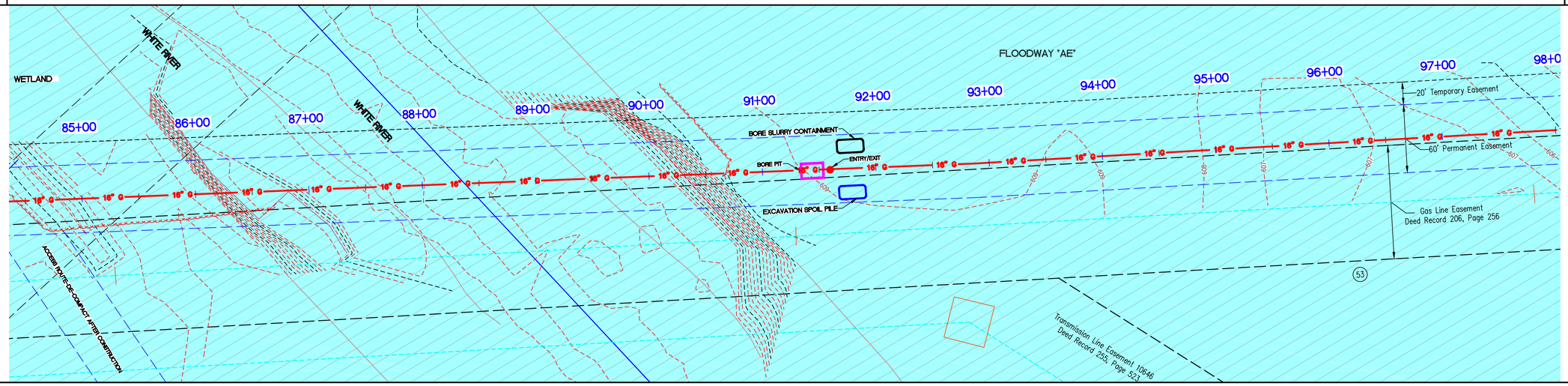

PLAN VIEW

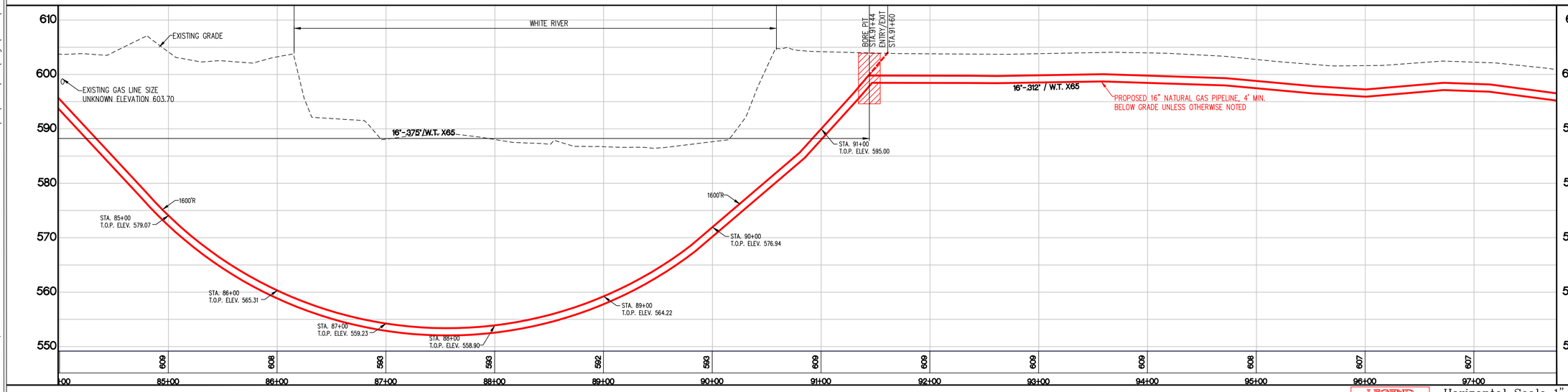

Existing Grade Profile

LEGEND: Existing Grade; Gas; Proposed Gas Pipe

Horizontal Scale 1"=50'
Vertical Scale 1"=10'

GRID NORTH
SCALE 1" = 50'
0 25 50 100

NOT FOR CONSTRUCTION
PRELIMINARY

VECTREN
Energy Delivery

Schneider
THE SCHNEIDER CORPORATION
Historic Fort Harrison
8901 Otis Avenue
Indianapolis, IN 46216-1037
Telephone: 317.826.7100
Fax: 317.826.7200
www.schneidercorp.com

PROJECT INFORMATION:
EAGLE VALLEY 16"
NATURAL GAS PIPELINE
CONSTRUCTION PLANS
MORGAN COUNTY, INDIANA

CLIENT INFORMATION:
VECTREN ENERGY DELIVERY
ONE VECTREN SQUARE, EVANSVILLE, INDIANA

DATE:	PROJECT NO.:
10/9/15	9410.001
DRAWN BY: MG	CHECKED BY: KKE

REVISIONS:

DRAWING FILES: T:\9k\9410\001\dwgs\SWPP\9410001SWPP.dwg

SHEET NO.: 07

Plot Date: Dec 14, 2015 Plot Time: 9:30am File Name: T:\9k\9410\001\dwgs\SWPP\9410001SWPP.dwg, Layout: 07 By: mag