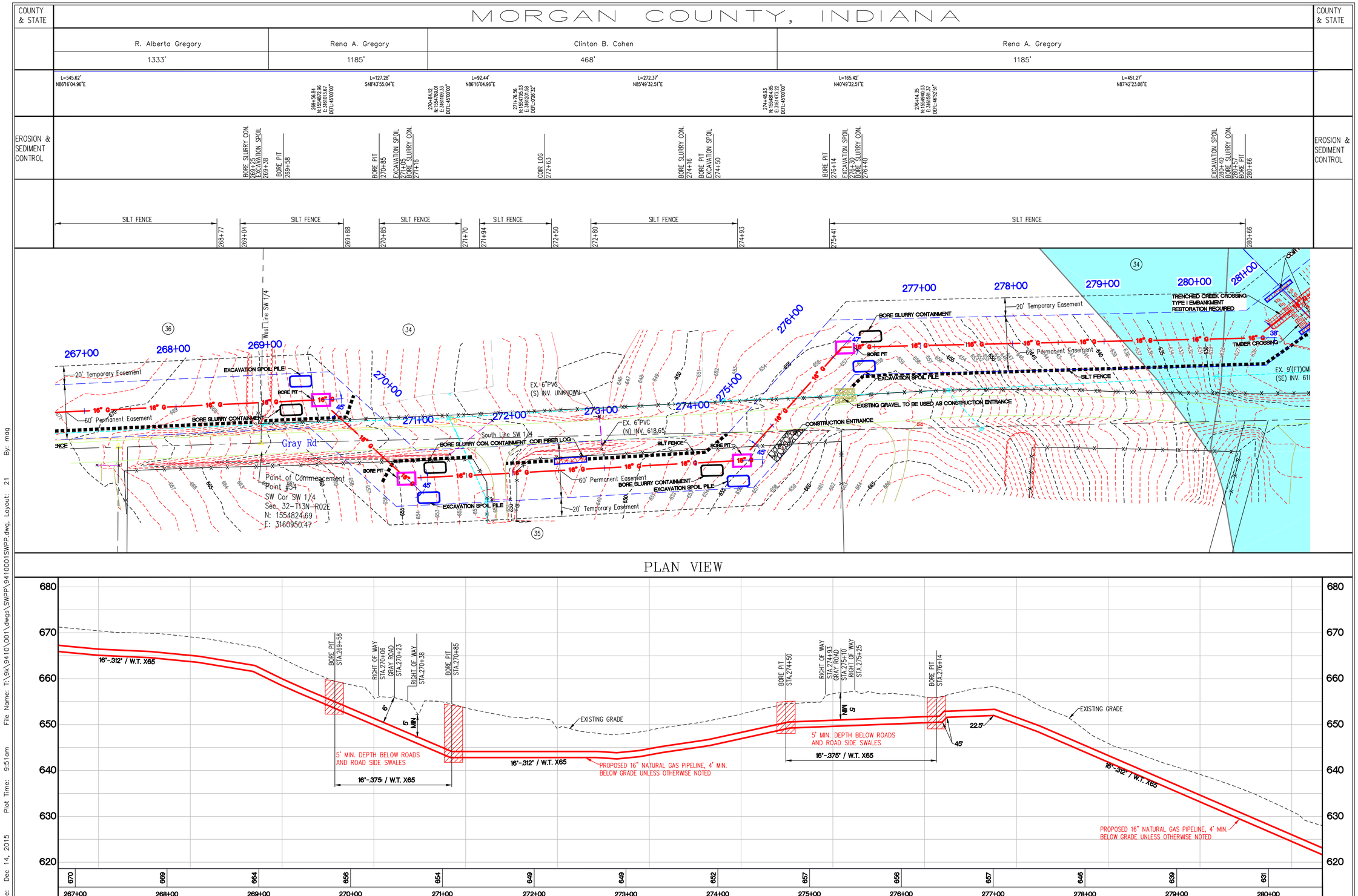

GRID NORTH
SCALE 1" = 50'

NOT FOR CONSTRUCTION
PRELIMINARY

VECTREN
Energy Delivery

Schneider
THE SCHNEIDER CORPORATION
Historic Fort Harrison
8901 Otis Avenue
Indianapolis, IN 46216-1037
Telephone: 317.826.7100
Fax: 317.826.7200
www.schneidercorp.com

PROJECT INFORMATION:
EAGLE VALLEY 16"
NATURAL GAS PIPELINE
CONSTRUCTION PLANS
MORGAN COUNTY, INDIANA

CLIENT INFORMATION:
VECTREN ENERGY DELIVERY
ONE VECTREN SQUARE, EVANSVILLE, INDIANA

DATE: 10/9/15	PROJECT NO.: 9410.001
DRAWN BY: MG	CHECKED BY: KKE
REVISIONS:	
DRAWING FILES: T:\9k\9410\001\dwgs\SWPP\9410001SWPP.dwg	
SHEET NO.: 21	

Plot Date: Dec 14, 2015 Plot Time: 9:51am File Name: T:\9k\9410\001\dwgs\SWPP\9410001SWPP.dwg, Layout: 21 By: mag

MORGAN COUNTY, INDIANA

COUNTY & STATE

RESTORATION

APPLY PERMANENT SEED AND NORTH AMERICAN GREEN S150BN EROSION CONTROL BLANKET

DE-COMPACT AND TILL PER OWNER'S SPECIFICATIONS

APPLY PERMANENT SEED AND NORTH AMERICAN GREEN S150BN EROSION CONTROL BLANKET

APPLY PERMANENT SEED AND MULCH

DE-COMPACT AND TILL PER OWNER'S SPECIFICATIONS

268+77 | 269+04 | 269+88 | 270+85 | 271+70 | 271+94 | 274+93 | 275+41 | 280+66

SILT FENCE: 268+77 – 269+04; 269+04 – 269+88; 269+88 – 270+85; 270+85 – 271+70; 271+70 – 271+94; 271+94 – 272+50; 272+50 – 272+80; 272+80 – 274+93; 275+41 – 280+66

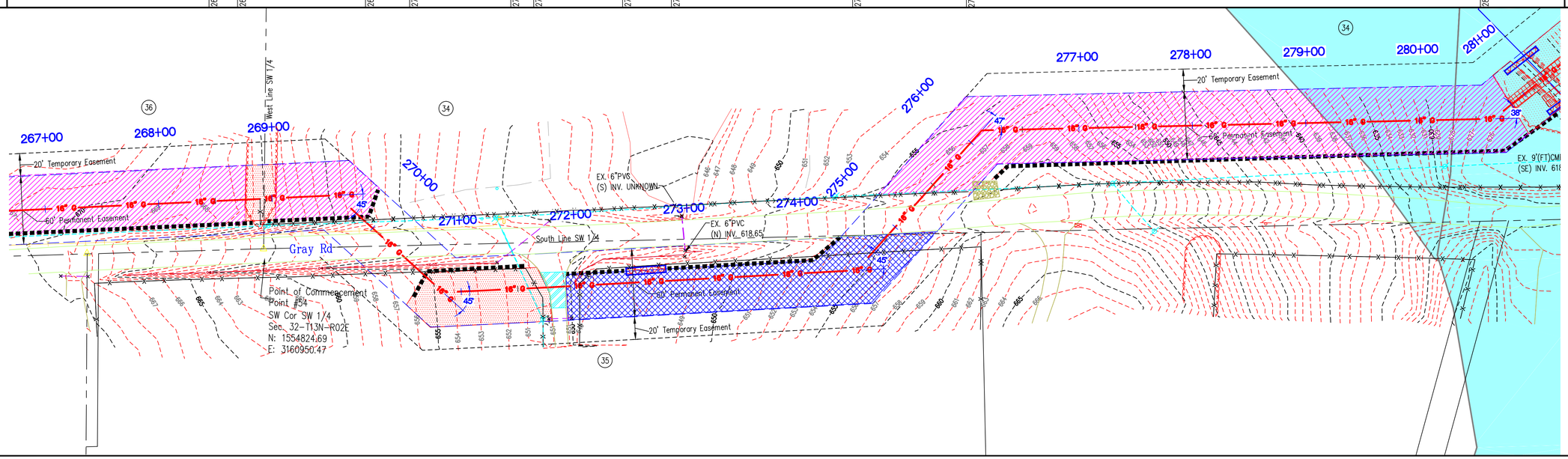

PLAN VIEW

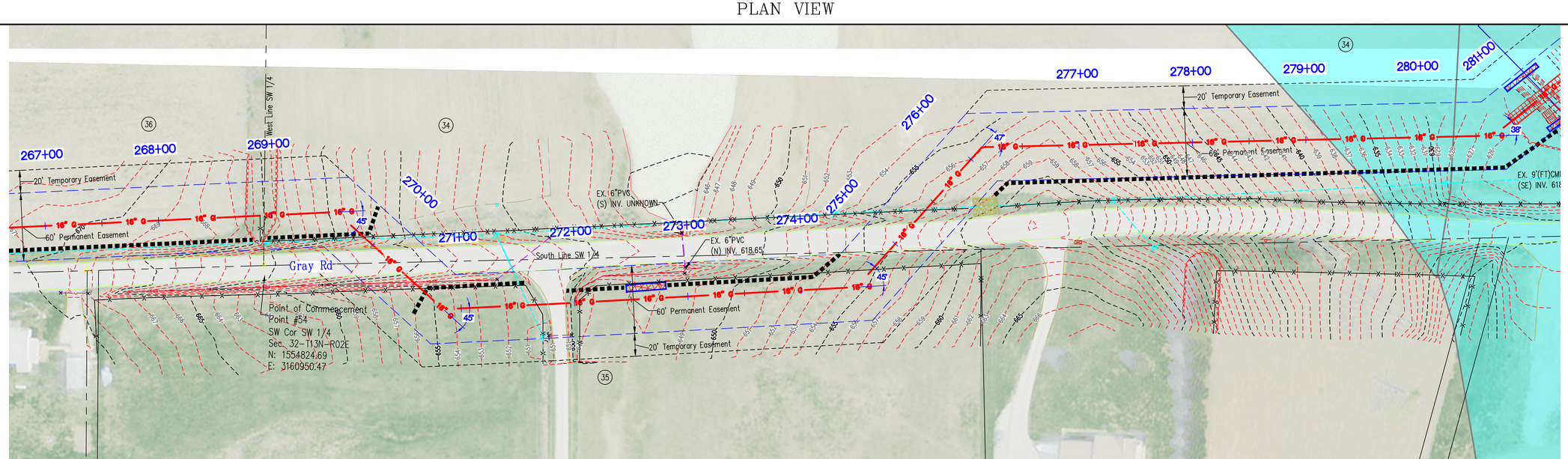

Aerial View

GRID NORTH
SCALE 1" = 50'

0 25 50 100

NOT FOR CONSTRUCTION
PRELIMINARY

VECTREN
Energy Delivery

Schneider
THE SCHNEIDER CORPORATION
Historic Fort Harrison
8901 Otis Avenue
Indianapolis, IN 46216-1037
Telephone: 317.826.7100
Fax: 317.826.7200
www.schneidercorp.com

PROJECT INFORMATION:

EAGLE VALLEY 16"
NATURAL GAS PIPELINE
CONSTRUCTION PLANS
MORGAN COUNTY, INDIANA

CLIENT INFORMATION:

VECTREN ENERGY DELIVERY
ONE VECTREN SQUARE, EVANSVILLE, INDIANA

DATE: 10/9/15	PROJECT NO.: 9410.001
DRAWN BY: MG	CHECKED BY: KKE

REVISIONS:

DRAWING FILES:
T:\9k\9410\001\dwgs\SWPP\9410001SWPP.dwg

SHEET NO.: 21A

Plot Date: Dec 14, 2015 Plot Time: 9:52am File Name: T:\9k\9410\001\dwgs\SWPP\9410001SWPP.dwg, Layout: 21A By: mag

COUNTY & STATE	MORGAN COUNTY, INDIANA	COUNTY & STATE

Rena A. Gregory — 1185' — Gray Road — Jesse K. Moline — 1441'

L=290.85' N50°00'00.00"E — L=271.93' N03°57'57.92"W — L=1101.19' N68°00'00.00"E

280+65.62 N.1552458.09 E.3162032.28 DEFL.0.74°22'

283+56.47 N.1552164.54 E.3162255.09 DEFL.50°37'58"

286+28.41 N.1552416.96 E.3162258.08 DEFL.68°37'58"

TIMBER CROSSING 281+08 — 281+76

BORE SLURRY CON. 285+90 — EXCAVATION SPOIL 286+20 — BORE PIT 286+28 — BORE PIT 287+13 — EXCAVATION SPOIL 287+33 — BORE SLURRY CON. 287+43

EROSION & SEDIMENT CONTROL: SILT FENCE — 281+12 — COIR FIBER LOG 281+18 — 281+29 — SILT FENCE — 286+28

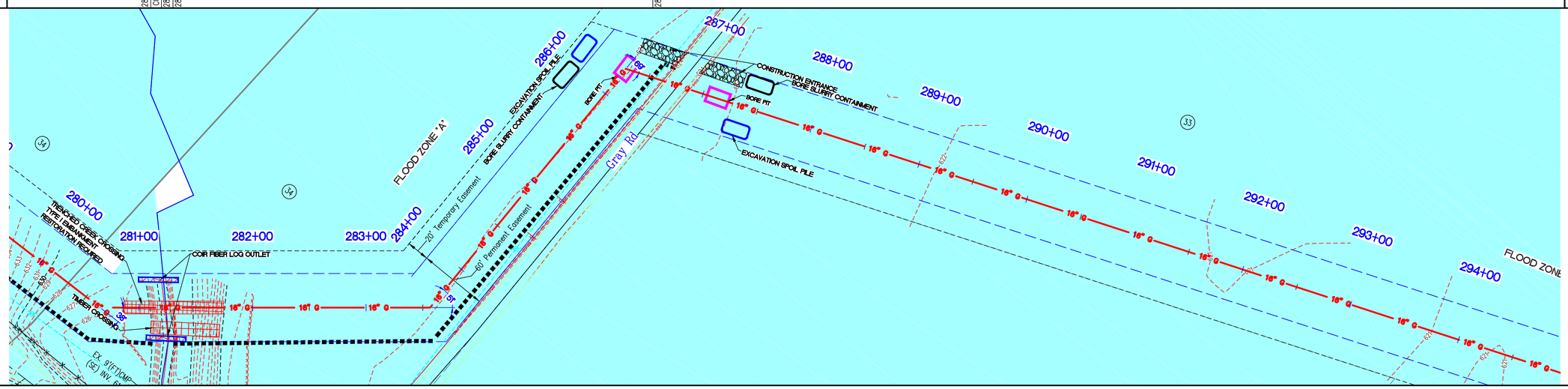

PLAN VIEW

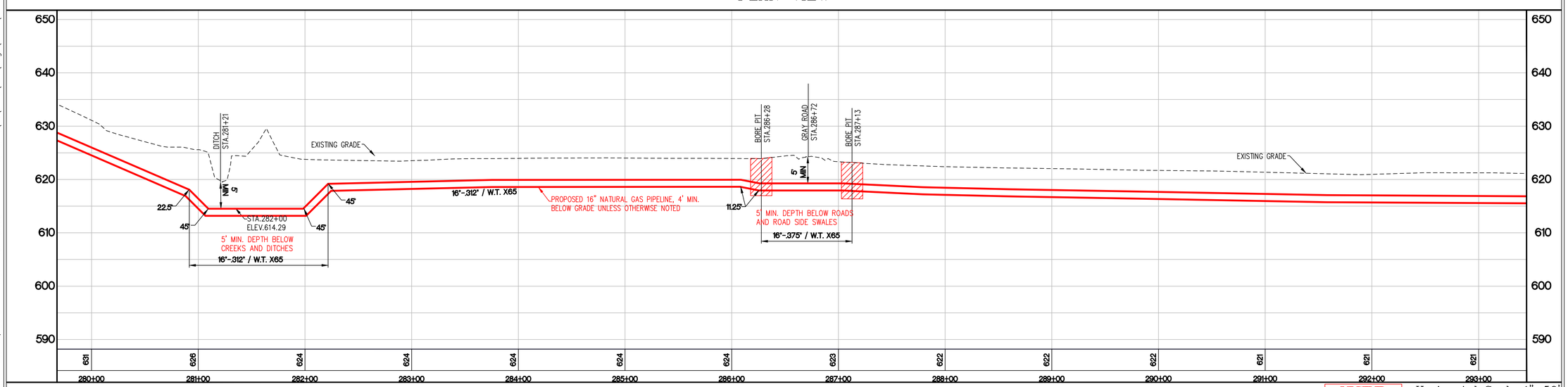

Existing Grade Profile

LEGEND: Existing Grade — Gas — Proposed Gas Pipe

Horizontal Scale 1"=50'
Vertical Scale 1"=10'

GRID NORTH
SCALE 1" = 50'
0 25 50 100

NOT FOR CONSTRUCTION
PRELIMINARY

VECTREN
Energy Delivery

Schneider
THE SCHNEIDER CORPORATION
Historic Fort Harrison
8901 Otis Avenue
Indianapolis, IN 46216-1037
Telephone: 317.826.7100
Fax: 317.826.7200
www.schneidercorp.com

PROJECT INFORMATION:
EAGLE VALLEY 16"
NATURAL GAS PIPELINE
CONSTRUCTION PLANS
MORGAN COUNTY, INDIANA

CLIENT INFORMATION:
VECTREN ENERGY DELIVERY
ONE VECTREN SQUARE, EVANSVILLE, INDIANA

DATE: 10/9/15	PROJECT NO.: 9410.001
DRAWN BY: MG	CHECKED BY: KKE

REVISIONS:

DRAWING FILES: T:\9k\9410\001\dwgs\SWPP\9410001SWPP.dwg

SHEET NO.: 22

Plot Date: Dec 14, 2015 Plot Time: 9:53am File Name: T:\9k\9410\001\dwgs\SWPP\9410001SWPP.dwg, Layout: 22 By: mag