COUNTY & STATE	MORGAN COUNTY, INDIANA	COUNTY & STATE
	State Road 37 — Jerry L. Hillenburg and Amy L. Hillenburg — 1561'	
	L=3155.46' N80°40'54.11"E	
EROSION & SEDIMENT CONTROL	SILT FENCE 505+41; BORE PIT EXCAVATION SPOIL BORE SLURRY CON. 506+12; ENTRY/EXIT 507+03; 510+63 — SILT FENCE	EROSION & SEDIMENT CONTROL



PLAN VIEW

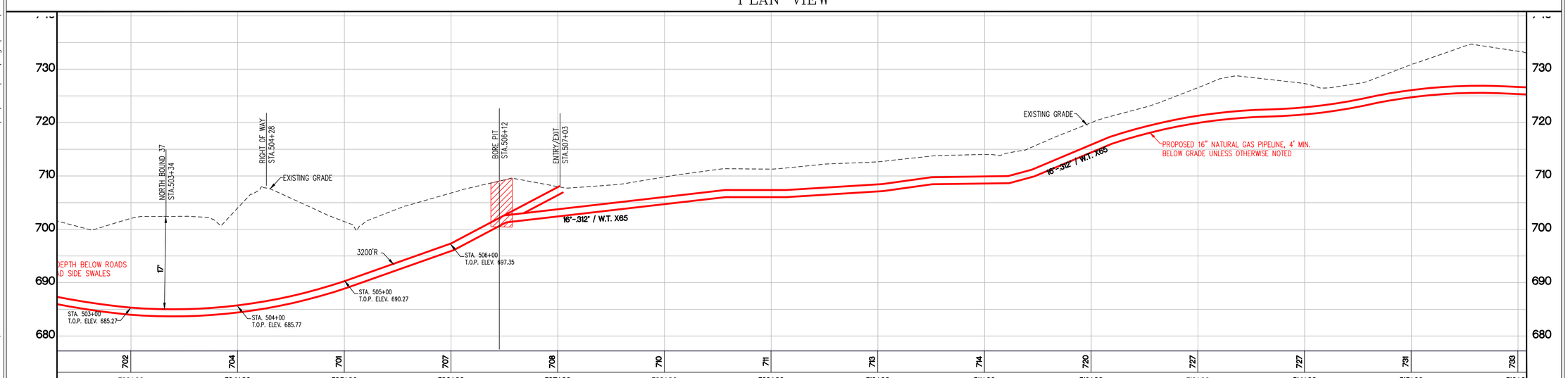

Existing Grade Profile

LEGEND: Existing Grade — Proposed Gas Pipe

Horizontal Scale 1"=50'
Vertical Scale 1"=10'

GRID NORTH
SCALE 1" = 50'
0 25 50 100

NOT FOR CONSTRUCTION
PRELIMINARY

VECTREN
Energy Delivery

Schneider
THE SCHNEIDER CORPORATION
Historic Fort Harrison
8901 Otis Avenue
Indianapolis, IN 46216-1037
Telephone: 317.826.7100
Fax: 317.826.7200
www.schneidercorp.com

PROJECT INFORMATION:
EAGLE VALLEY 16"
NATURAL GAS PIPELINE
CONSTRUCTION PLANS
MORGAN COUNTY, INDIANA

CLIENT INFORMATION:
VECTREN ENERGY DELIVERY
ONE VECTREN SQUARE, EVANSVILLE, INDIANA

DATE: 10/9/15	PROJECT NO.: 9410.001
DRAWN BY: MG	CHECKED BY: KKE

REVISIONS:

DRAWING FILES: T:\9k\9410\001\dwgs\SWPP\9410001SWPP.dwg

SHEET NO.: 39

Plot Date: Dec 14, 2015 Plot Time: 10:19am File Name: T:\9k\9410\001\dwgs\SWPP\9410001SWPP.dwg, Layout: 39 By: mag

MORGAN COUNTY, INDIANA

COUNTY & STATE | RESTORATION

DE-COMPACT AND TILL PER OWNER'S SPECIFICATIONS | APPLY PERMANENT SEED AND MULCH | DE-COMPACT AND TILL PER OWNER'S SPECIFICATIONS

505+41 | 510+63 | 511+45

SILT FENCE 505+41 | SILT FENCE 510+63 | SILT FENCE

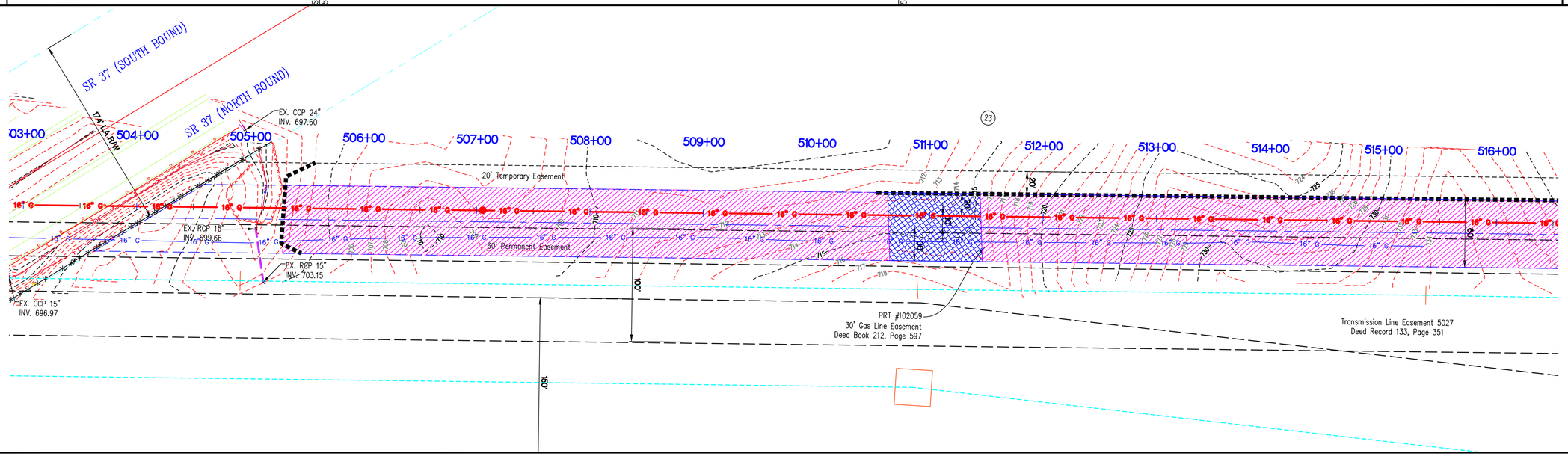

PLAN VIEW

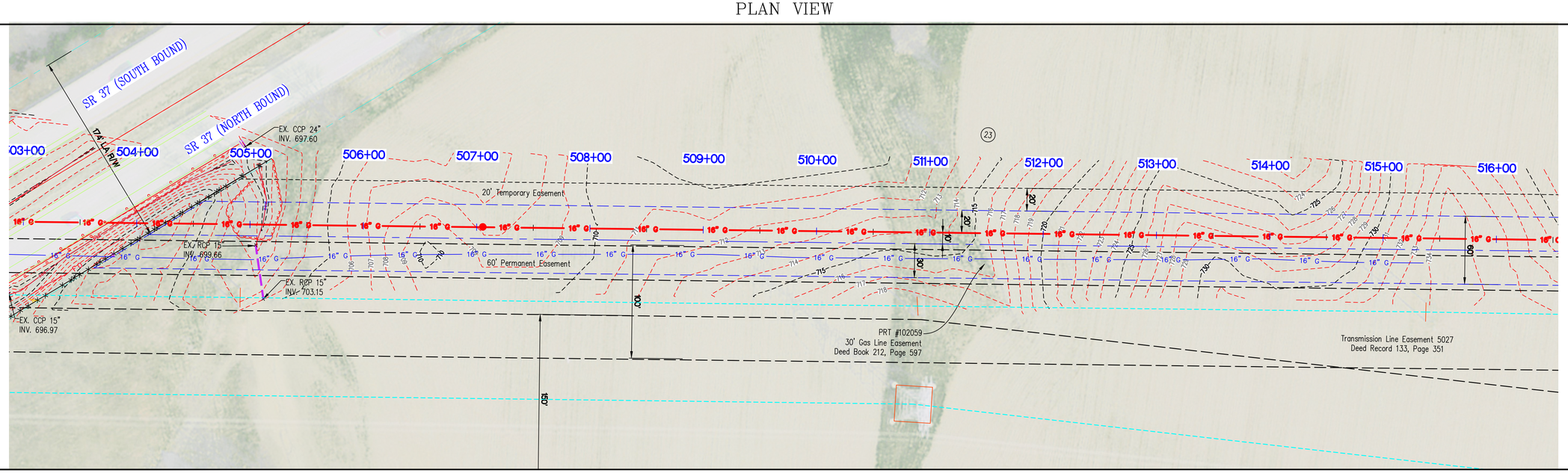

Aerial View

GRID NORTH
SCALE 1" = 50'

0 25 50 100

NOT FOR CONSTRUCTION
PRELIMINARY

VECTREN
Energy Delivery

Schneider
THE SCHNEIDER CORPORATION
Historic Fort Harrison
8901 Otis Avenue
Indianapolis, IN 46216-1037
Telephone: 317.826.7100
Fax: 317.826.7200
www.schneidercorp.com

PROJECT INFORMATION:

EAGLE VALLEY 16"
NATURAL GAS PIPELINE
CONSTRUCTION PLANS

MORGAN COUNTY, INDIANA

CLIENT INFORMATION:

VECTREN ENERGY DELIVERY
ONE VECTREN SQUARE, EVANSVILLE, INDIANA

DATE: 10/9/15	PROJECT NO.: 9410.001
DRAWN BY: MG	CHECKED BY: KKE

REVISIONS:

DRAWING FILES:
T:\9k\9410\001\dwgs\SWPP\9410001SWPP.dwg

SHEET NO.: 39A

Plot Date: Dec 14, 2015 Plot Time: 10:19am File Name: T:\9k\9410\001\dwgs\SWPP\9410001SWPP.dwg, Layout: 39A By: mag

MORGAN COUNTY, INDIANA

COUNTY & STATE				COUNTY & STATE
	Jerry L. Hillenburg and Amy L. Hillenburg	Waverly Road	Jerry L. Hillenburg and Amy L. Hillenburg	
	1561'		1403.'	
	519+68.14 N:1564130.66 E:3182423.01 DEFL:3°59'31"		L=572.50' N42°49'23.49"E; 525+40.64 N:1564550.56 E:3182812.17 DEFL:43°42'10"	
EROSION & SEDIMENT CONTROL	EXCAVATION, SPOIL BORE, SLURRY CON. 517+66; BORE PIT 518+04; BORE PIT 519+15; EXCAVATION, SPOIL BORE, SLURRY CON. 519+34			EROSION & SEDIMENT CONTROL
	SILT FENCE 518+04			

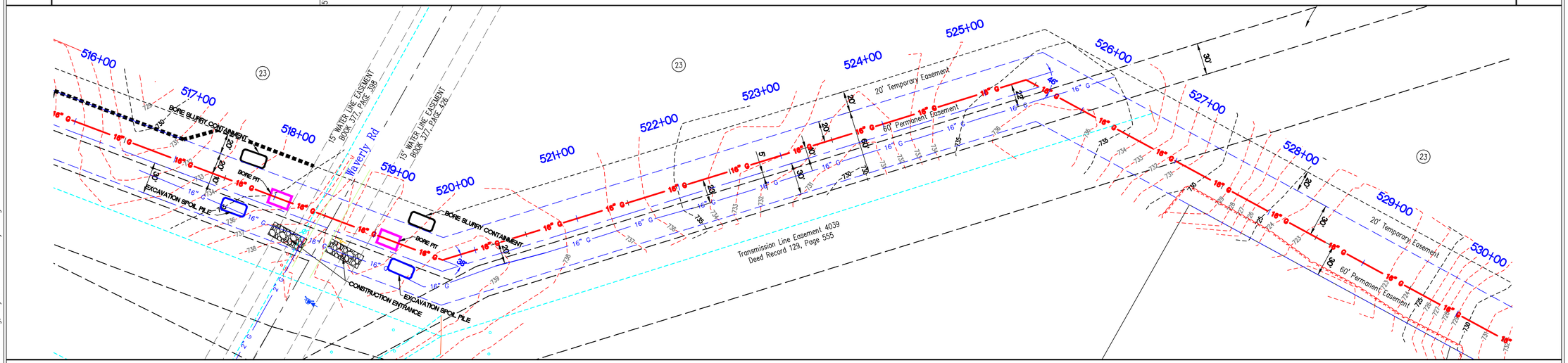

PLAN VIEW

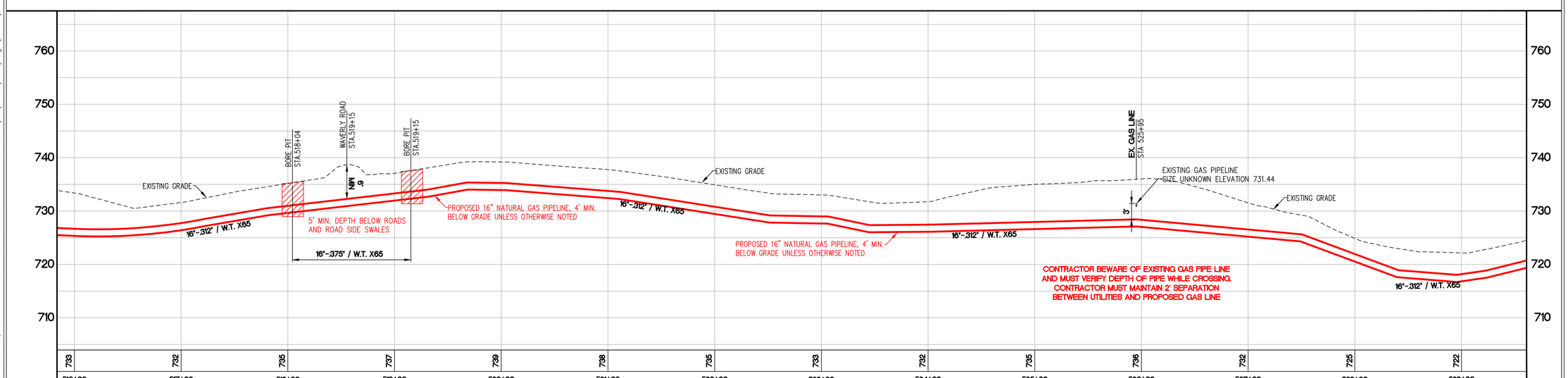

Existing Grade Profile

LEGEND: Existing Grade; Proposed Gas Pipe

Horizontal Scale 1"=50'
Vertical Scale 1"=10'

GRID NORTH
SCALE 1" = 50'
0 25 50 100

NOT FOR CONSTRUCTION
PRELIMINARY

VECTREN
Energy Delivery

Schneider
THE SCHNEIDER CORPORATION
Historic Fort Harrison
8901 Otis Avenue
Indianapolis, IN 46216-1037
Telephone: 317.826.7100
Fax: 317.826.7200
www.schneidercorp.com

PROJECT INFORMATION:
EAGLE VALLEY 16"
NATURAL GAS PIPELINE
CONSTRUCTION PLANS
MORGAN COUNTY, INDIANA

CLIENT INFORMATION:
VECTREN ENERGY DELIVERY
ONE VECTREN SQUARE, EVANSVILLE, INDIANA

DATE: 10/9/15	PROJECT NO.: 9410.001
DRAWN BY: MG	CHECKED BY: KKE

REVISIONS:

DRAWING FILES: T:\9k\9410\001\dwgs\SWPP\9410001SWPP.dwg

SHEET NO.: 40

Plot Date: Dec 14, 2015 Plot Time: 10:20am File Name: T:\9k\9410\001\dwgs\SWPP\9410001SWPP.dwg, Layout: 40 By: mag