JOHNSON COUNTY, INDIANA

COUNTY & STATE	Jason Robinson and Jennifer Robinson	Banta Road	David Q. Maurer II and Jennifer D. Maurer	Sarah Foster	WhiteLand Road CR500N	Cher LuRhe Pearcy	Donald D. Ennis and Carol Lee Ennis	COUNTY & STATE
	470'		383'	26'		128'	711'	
EROSION & SEDIMENT CONTROL	ENTRY/EXIT 576+36; BORE PIT 576+68; BORE SLURRY CON. EXCAVATION SPOIL PILE 577+50					BORE PIT 584+13; BORE SLURRY CON. 584+31; EXCAVATION SPOIL PILE 584+67		EROSION & SEDIMENT CONTROL

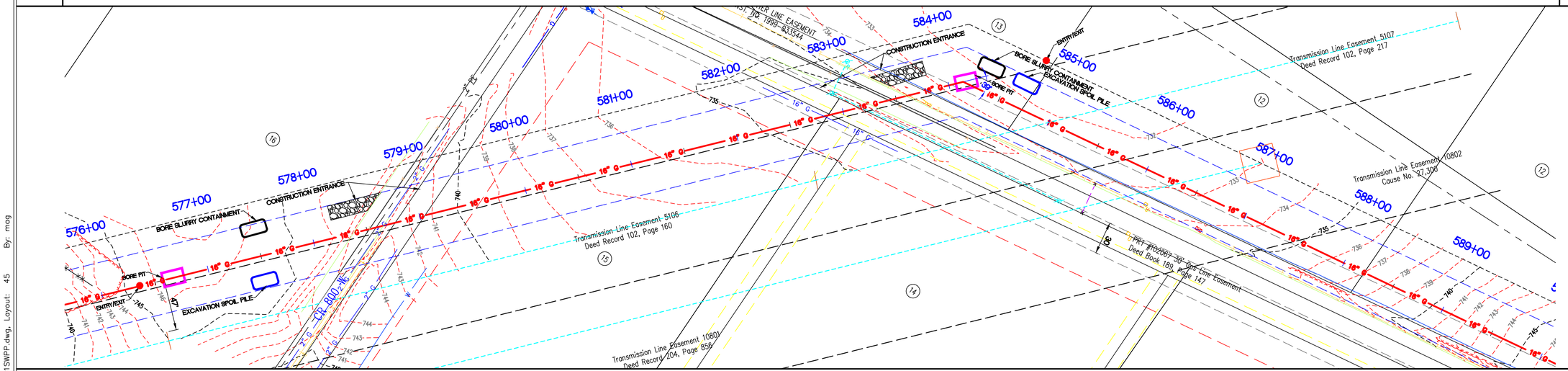

PLAN VIEW

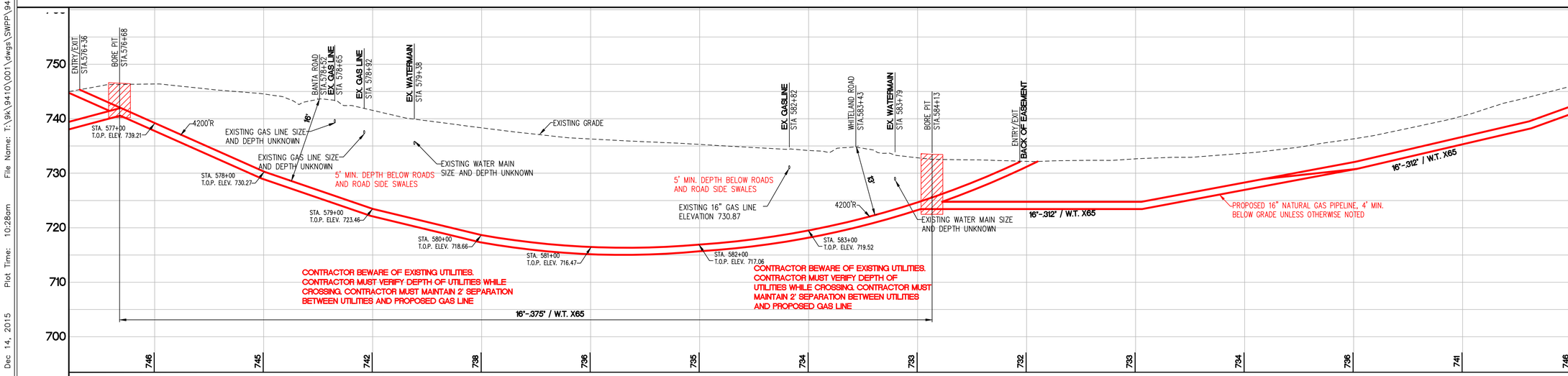

Existing Grade Profile

LEGEND: Existing Grade; Proposed Gas Pipe

Horizontal Scale 1"=50'
Vertical Scale 1"=10'

GRID NORTH
SCALE 1" = 50'
0 25 50 100

NOT FOR CONSTRUCTION
PRELIMINARY

VECTREN
Energy Delivery

Schneider
THE SCHNEIDER CORPORATION
Historic Fort Harrison
8901 Otis Avenue
Indianapolis, IN 46216-1037
Telephone: 317.826.7100
Fax: 317.826.7200
www.schneidercorp.com

PROJECT INFORMATION:
EAGLE VALLEY 16"
NATURAL GAS PIPELINE
CONSTRUCTION PLANS
JOHNSON COUNTY, INDIANA

CLIENT INFORMATION:
VECTREN ENERGY DELIVERY
ONE VECTREN SQUARE, EVANSVILLE, INDIANA

DATE:	PROJECT NO.:
10/9/15	9410.001
DRAWN BY: MC	CHECKED BY: KKE

REVISIONS:

DRAWING FILES: T:\9k\9410\001\dwgs\SWPP\9410001SWPP.dwg

SHEET NO.: 45

Plot Date: Dec 14, 2015 Plot Time: 10:28am File Name: T:\9k\9410\001\dwgs\SWPP\9410001SWPP.dwg, Layout: 45 By: mag

COUNTY & STATE

JOHNSON COUNTY, INDIANA

COUNTY & STATE

RESTORATION

RESTORATION

DE-COMPACT AND TILL PER OWNER'S SPECIFICATIONS

584+134

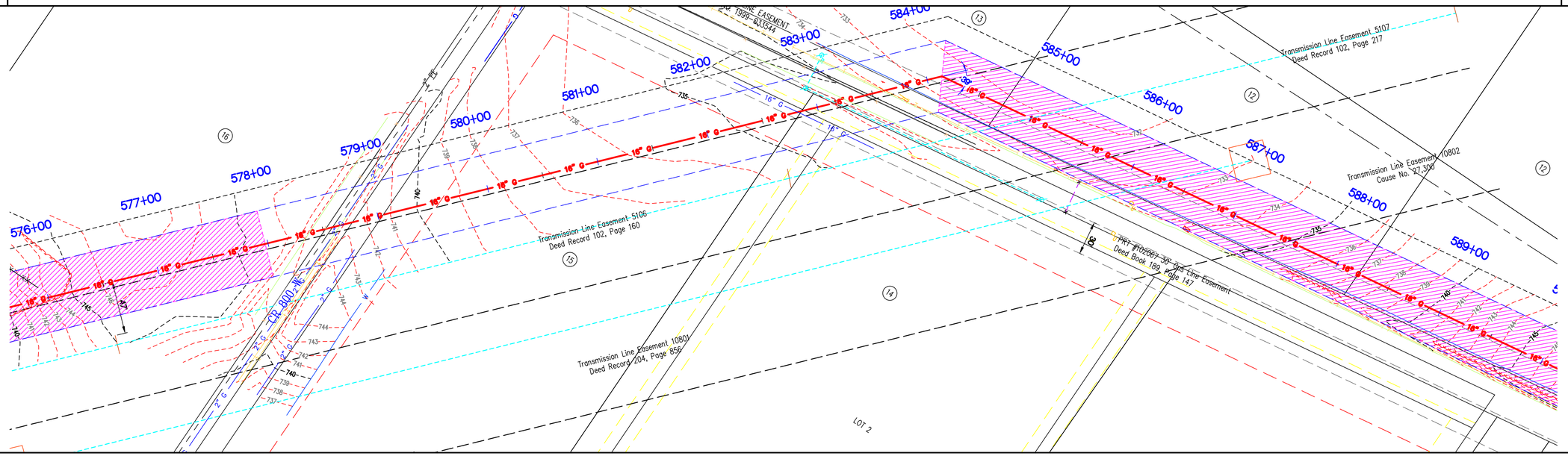

PLAN VIEW

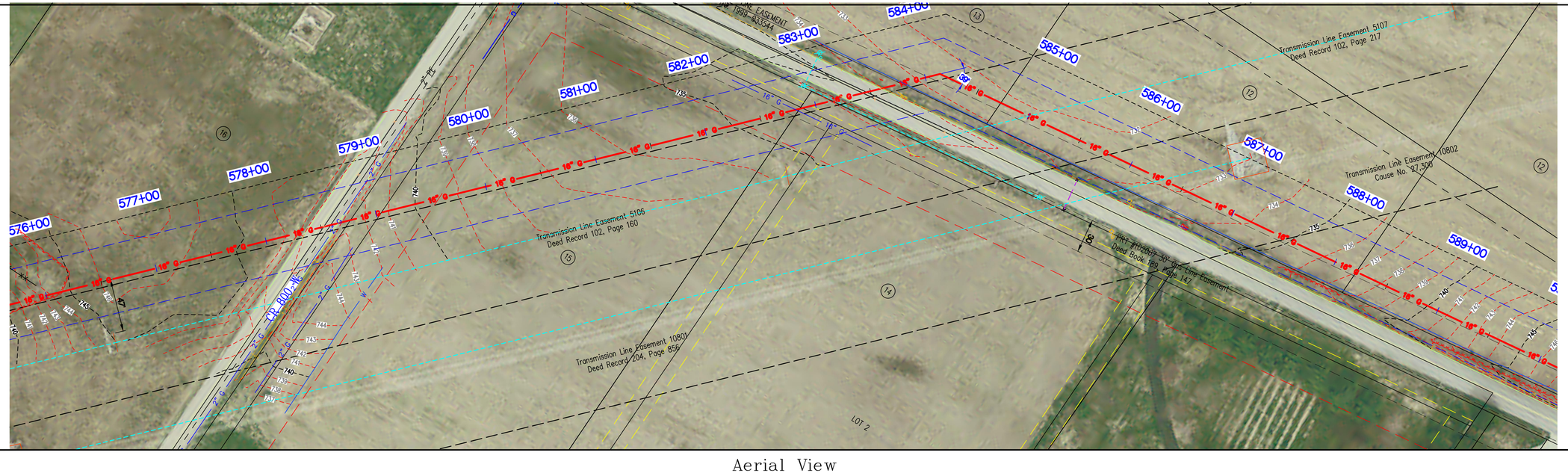

Aerial View

GRID NORTH
SCALE 1" = 50'

0 25 50 100

NOT FOR CONSTRUCTION
PRELIMINARY

VECTREN
Energy Delivery

Schneider
THE SCHNEIDER CORPORATION
Historic Fort Harrison
8901 Otis Avenue
Indianapolis, IN 46216-1037
Telephone: 317.826.7100
Fax: 317.826.7200
www.schneidercorp.com

PROJECT INFORMATION:

EAGLE VALLEY 16"
NATURAL GAS PIPELINE
CONSTRUCTION PLANS
JOHNSON COUNTY, INDIANA

CLIENT INFORMATION:

VECTREN ENERGY DELIVERY
ONE VECTREN SQUARE, EVANSVILLE, INDIANA

DATE:	PROJECT NO.:
10/9/15	9410.001
DRAWN BY: MG	CHECKED BY: KKE

REVISIONS:

DRAWING FILES:
T:\9k\9410\001\dwgs\SWPP\9410001SWPP.dwg

SHEET NO.:
45A

Plot Date: Dec 14, 2015 Plot Time: 10:28am File Name: T:\9k\9410\001\dwgs\SWPP\9410001SWPP.dwg, Layout: 45A By: mag

COUNTY & STATE	JOHNSON COUNTY, INDIANA			COUNTY & STATE
	Donald D. Ennis and Carol Lee Ennis	William Andrew Abell and Lori Lynn Abell	Rodney K. Braden and Martha S. Braden	
	711'	383'	719'	
	5844+13.41 N1,844,585.417 E.3167980.06 DEFL 39°51'07"			
EROSION & SEDIMENT CONTROL				EROSION & SEDIMENT CONTROL

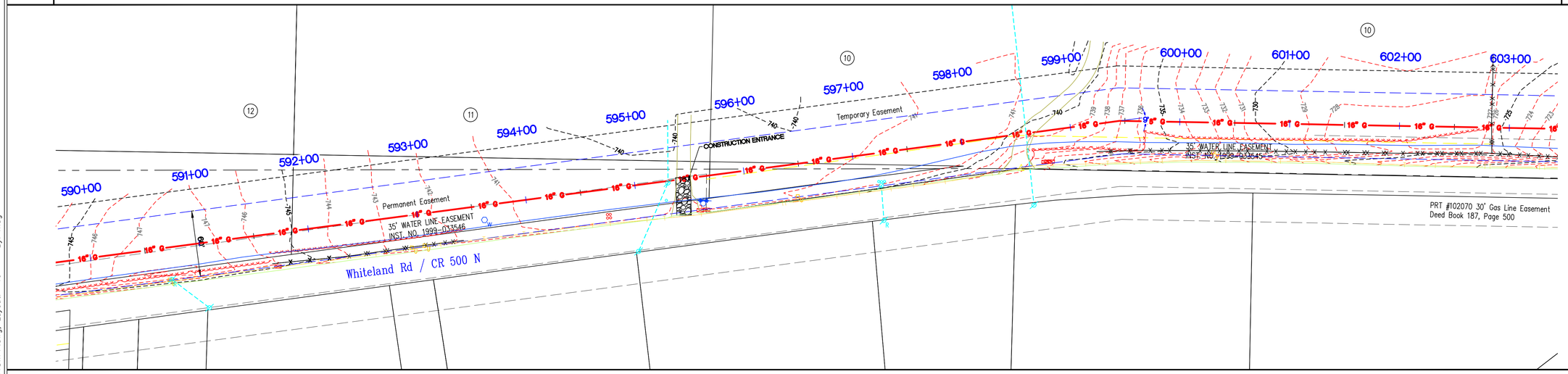

PLAN VIEW

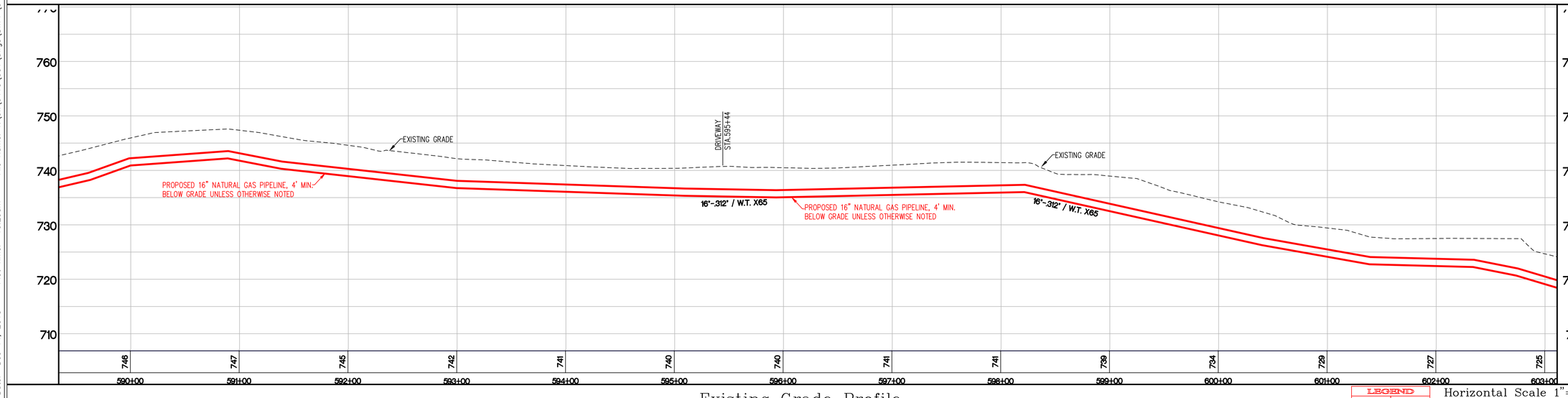

Existing Grade Profile

LEGEND: Existing Grade — Proposed Gas Pipe

Horizontal Scale 1"=50'
Vertical Scale 1"=10'

GRID NORTH
SCALE 1" = 50'
0 25 50 100

NOT FOR CONSTRUCTION
PRELIMINARY

VECTREN
Energy Delivery

Schneider
THE SCHNEIDER CORPORATION
Historic Fort Harrison
8901 Otis Avenue
Indianapolis, IN 46216-1037
Telephone: 317.826.7100
Fax: 317.826.7200
www.schneidercorp.com

PROJECT INFORMATION:
EAGLE VALLEY 16"
NATURAL GAS PIPELINE
CONSTRUCTION PLANS
JOHNSON COUNTY, INDIANA

CLIENT INFORMATION:
VECTREN ENERGY DELIVERY
ONE VECTREN SQUARE, EVANSVILLE, INDIANA

DATE: 10/9/15	PROJECT NO.: 9410.001
DRAWN BY: MG	CHECKED BY: KKE
REVISIONS:	
DRAWING FILES: T:\9k\9410\001\dwgs\SWPP\9410001SWPP.dwg	
SHEET NO.: 46	

Plot Date: Dec 14, 2015 Plot Time: 10:29am File Name: T:\9k\9410\001\dwgs\SWPP\9410001SWPP.dwg, Layout: 46 By: mag

JOHNSON COUNTY, INDIANA

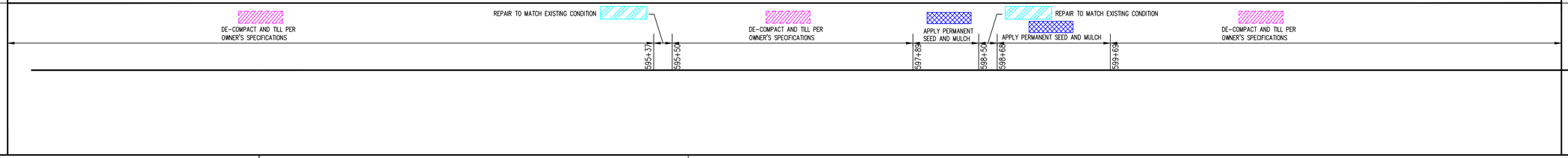

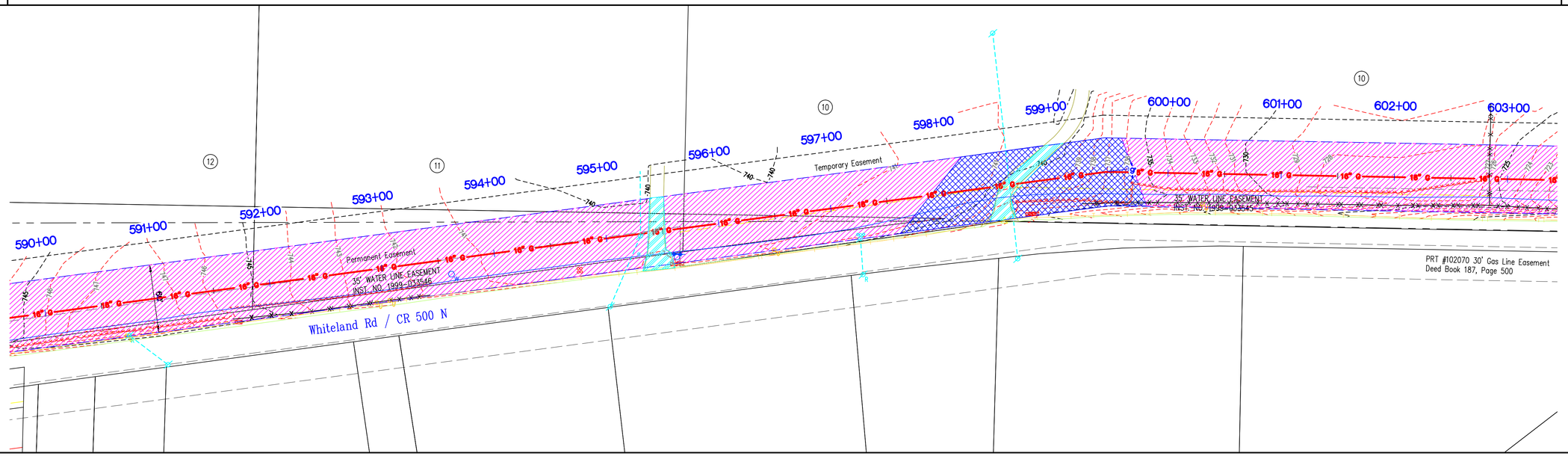

PLAN VIEW

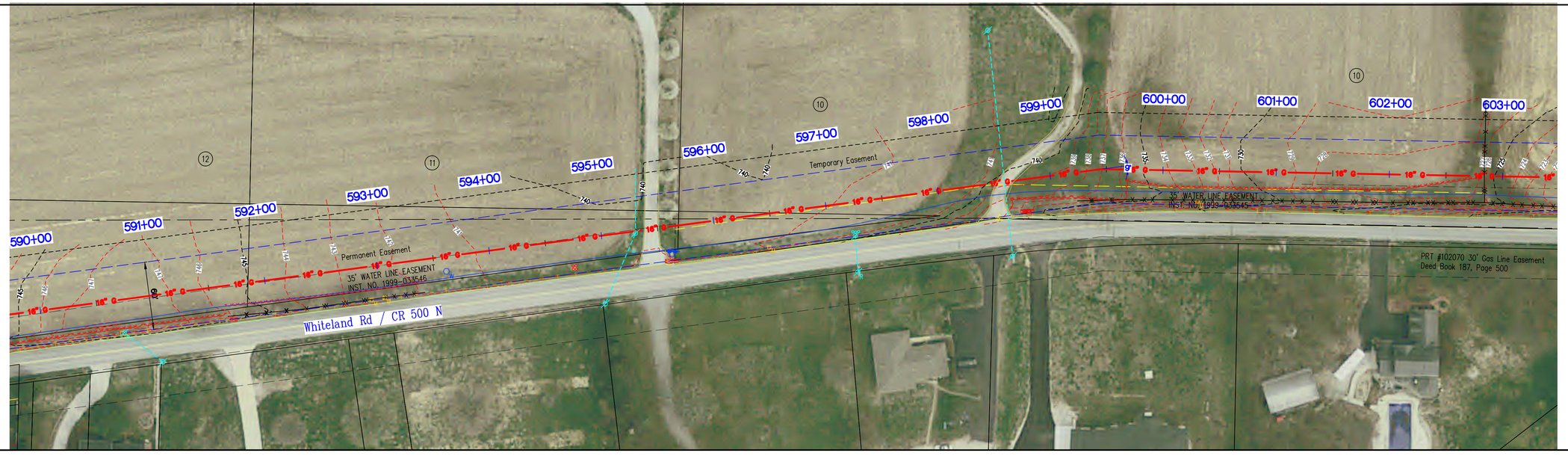

Aerial View

GRID NORTH
SCALE 1" = 50'

0 25 50 100

NOT FOR CONSTRUCTION
PRELIMINARY

VECTREN
Energy Delivery

Schneider
THE SCHNEIDER CORPORATION
Historic Fort Harrison
8901 Otis Avenue
Indianapolis, IN 46216-1037
Telephone: 317.826.7100
Fax: 317.826.7200
www.schneidercorp.com

PROJECT INFORMATION:
EAGLE VALLEY 16"
NATURAL GAS PIPELINE
CONSTRUCTION PLANS
JOHNSON COUNTY, INDIANA

CLIENT INFORMATION:
VECTREN ENERGY DELIVERY
ONE VECTREN SQUARE, EVANSVILLE, INDIANA

DATE:	PROJECT NO.:
10/9/15	9410.001
DRAWN BY: MG	CHECKED BY: KKE

REVISIONS:

DRAWING FILES:
T:\9k\9410\001\dwgs\SWPP\9410001SWPP.dwg

SHEET NO.:
46A

Plot Date: Dec 14, 2015 Plot Time: 10:30am File Name: T:\9k\9410\001\dwgs\SWPP\9410001SWPP.dwg, Layout: 46A By: mag

JOHNSON COUNTY, INDIANA

COUNTY & STATE	John W. Richardson and Nancy R. Dabney	John W. Richardson and Nancy R. Dabney	John W. Richardson and Nancy R. Dabney	COUNTY & STATE
	907'	778'	1358'	

L=1224.80'
N89°02'30.64"E

L=148.62'
S46°00'30.58"E

611+70.34
N:1566780.63
E:3190715.66
DEFL:44°56'59"

613+18.96
N:1566677.41
E:3190822.58
DEFL:44°56'59"

EROSION & SEDIMENT CONTROL

BORE SLURRY CON. EXCAVATION SPOIL PILE 611+48

BORE PIT 611+70

BORE PIT 613+19

BORE SLURRY CON. EXCAVATION SPOIL PILE 613+43

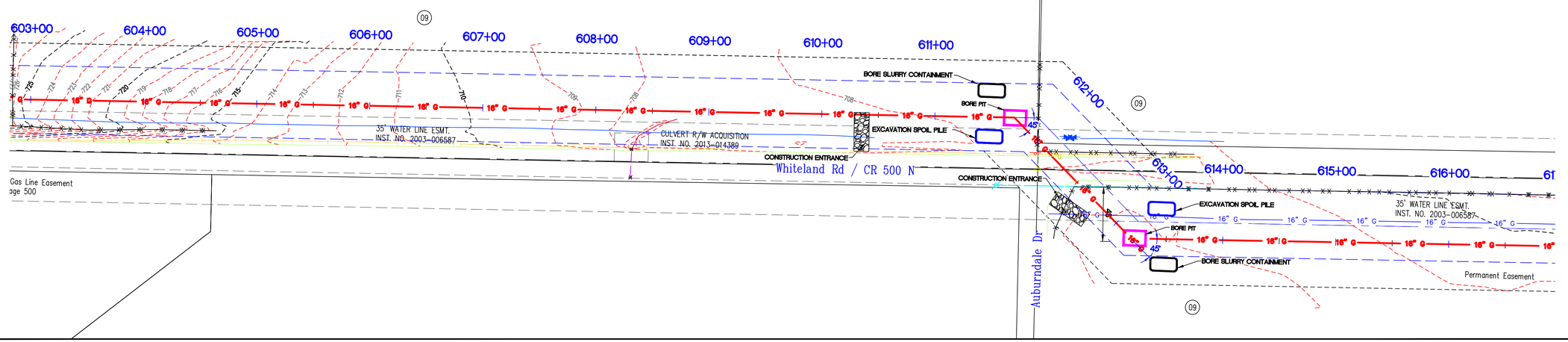

PLAN VIEW

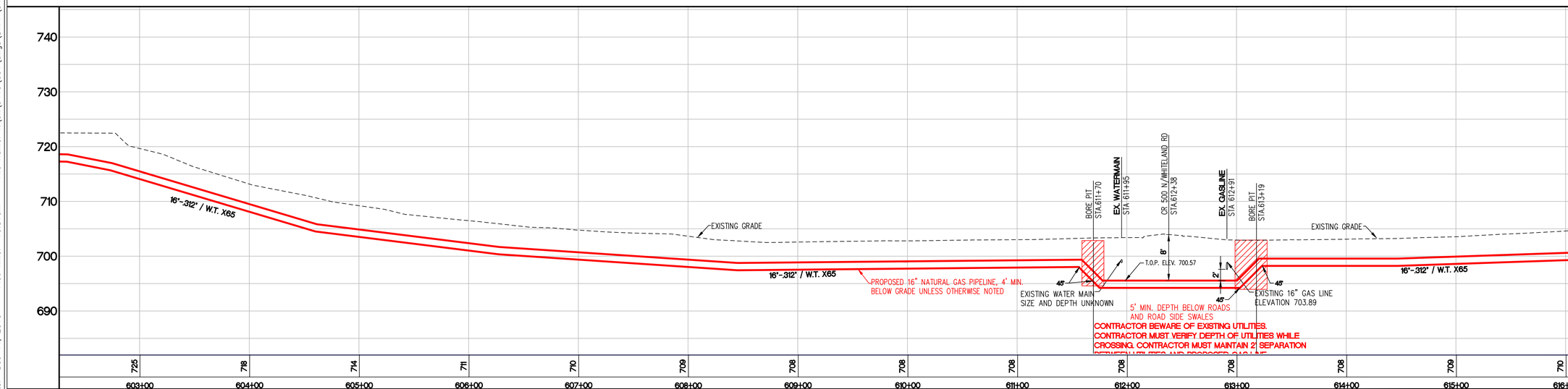

Existing Grade Profile

LEGEND
Existing Grade | Gas Proposed Gas Pipe

Horizontal Scale 1"=50'
Vertical Scale 1"=10'

GRID NORTH
SCALE 1" = 50'

0 25 50 100

NOT FOR CONSTRUCTION
PRELIMINARY

VECTREN
Energy Delivery

Schneider
THE SCHNEIDER CORPORATION
Historic Fort Harrison
8901 Otis Avenue
Indianapolis, IN 46216-1037
Telephone: 317.826.7100
Fax: 317.826.7200
www.schneidercorp.com

PROJECT INFORMATION:
EAGLE VALLEY 16"
NATURAL GAS PIPELINE
CONSTRUCTION PLANS
JOHNSON COUNTY, INDIANA

CLIENT INFORMATION:
VECTREN ENERGY DELIVERY
ONE VECTREN SQUARE, EVANSVILLE, INDIANA

DATE: 10/9/15	PROJECT NO.: 9410.001
DRAWN BY: MG	CHECKED BY: KKE

REVISIONS:

DRAWING FILES:
T:\9k\9410\001\dwgs\SWPP\9410001SWPP.dwg

SHEET NO.:
47

Plot Date: Dec 14, 2015 Plot Time: 10:31am File Name: T:\9k\9410\001\dwgs\SWPP\9410001SWPP.dwg, Layout: 47 By: mag

COUNTY & STATE

JOHNSON COUNTY, INDIANA

COUNTY & STATE

RESTORATION

DE-COMPACT AND TILL PER OWNER'S SPECIFICATIONS

APPLY PERMANENT SEED AND MULCH

607+75

608+69

DE-COMPACT AND TILL PER OWNER'S SPECIFICATIONS

611+70

613+19

DE-COMPACT AND TILL PER OWNER'S SPECIFICATIONS

RESTORATION

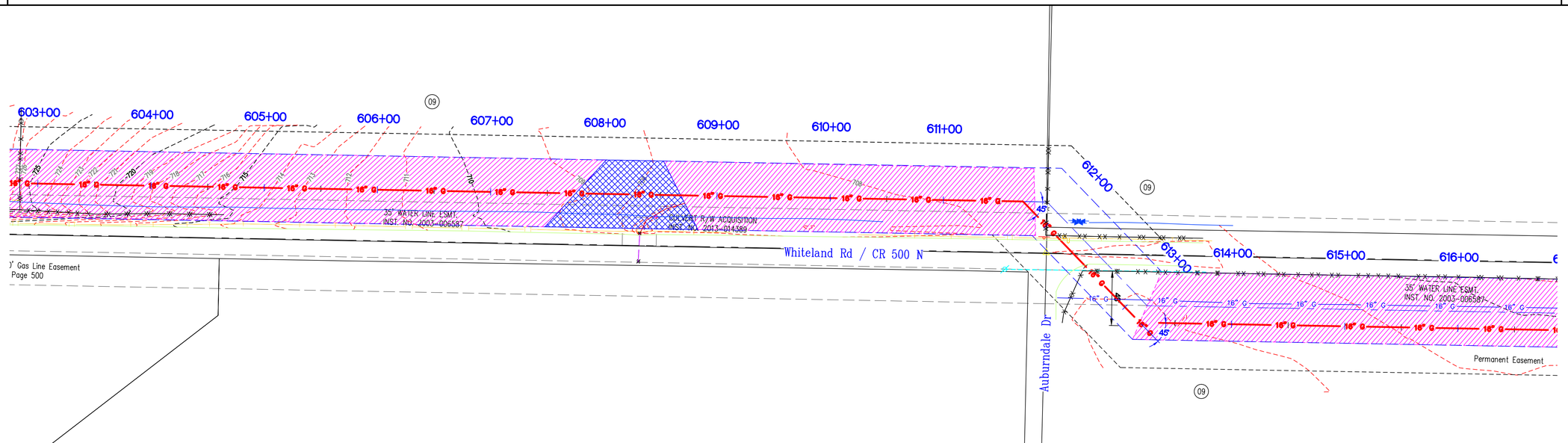

PLAN VIEW

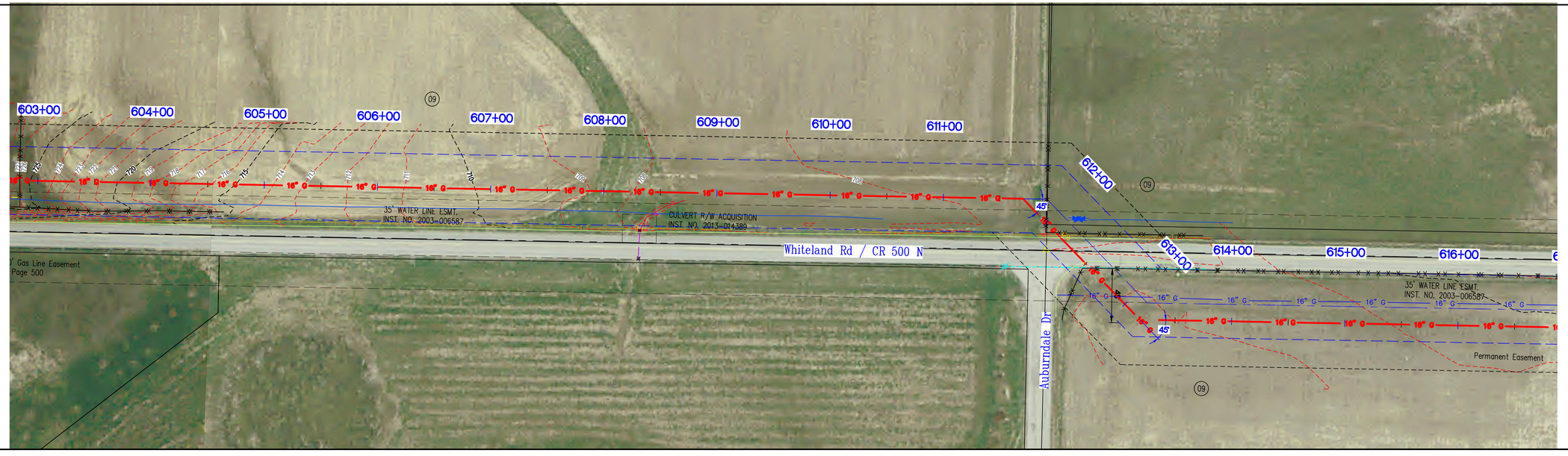

Aerial View

GRID NORTH
SCALE 1" = 50'

0 25 50 100

NOT FOR CONSTRUCTION
PRELIMINARY

VECTREN
Energy Delivery

Schneider
THE SCHNEIDER CORPORATION
Historic Fort Harrison
8901 Otis Avenue
Indianapolis, IN 46216-1037
Telephone: 317.826.7100
Fax: 317.826.7200
www.schneidercorp.com

PROJECT INFORMATION:

EAGLE VALLEY 16"
NATURAL GAS PIPELINE
CONSTRUCTION PLANS

JOHNSON COUNTY, INDIANA

CLIENT INFORMATION:

VECTREN ENERGY DELIVERY
ONE VECTREN SQUARE, EVANSVILLE, INDIANA

DATE:	PROJECT NO.:
10/9/15	9410.001
DRAWN BY: MC	CHECKED BY: KKE

REVISIONS:

DRAWING FILES:
T:\9k\9410\001\dwgs\SWPP\9410001SWPP.dwg

SHEET NO.:
47A

Plot Date: Dec 14, 2015 Plot Time: 10:31am File Name: T:\9k\9410\001\dwgs\SWPP\9410001SWPP.dwg, Layout: 47A By: mag

JOHNSON COUNTY, INDIANA

COUNTY & STATE	John W. Richardson and Nancy R. Dabney	Nila Raye Fisher	COUNTY & STATE
	1358'	485'	

L=1251.37'
N89°02'30.64"E

625+70.33
N:1566698.33
E:3192073.78
DEFL:1°05'38"

EROSION & SEDIMENT CONTROL

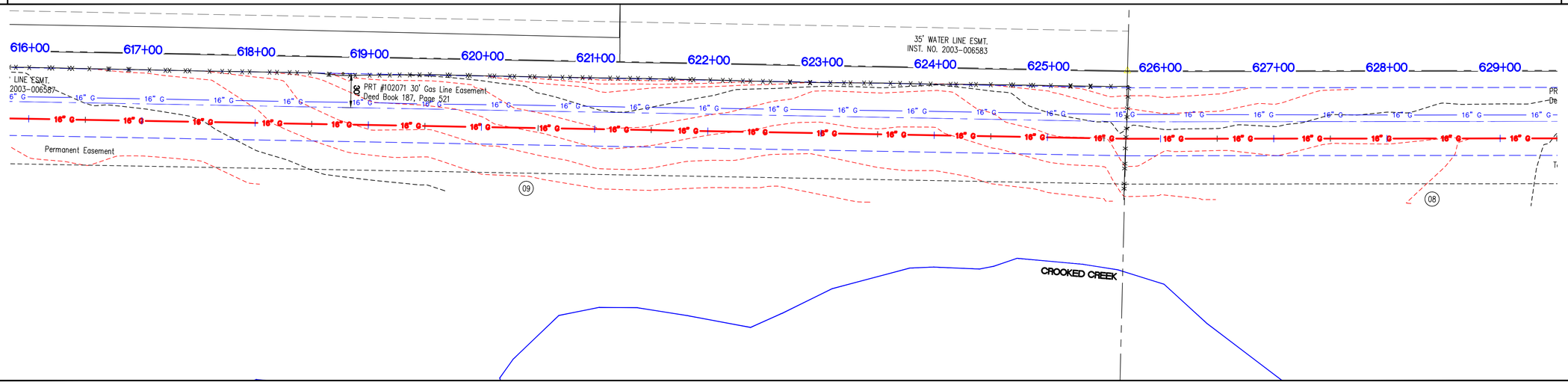

PLAN VIEW

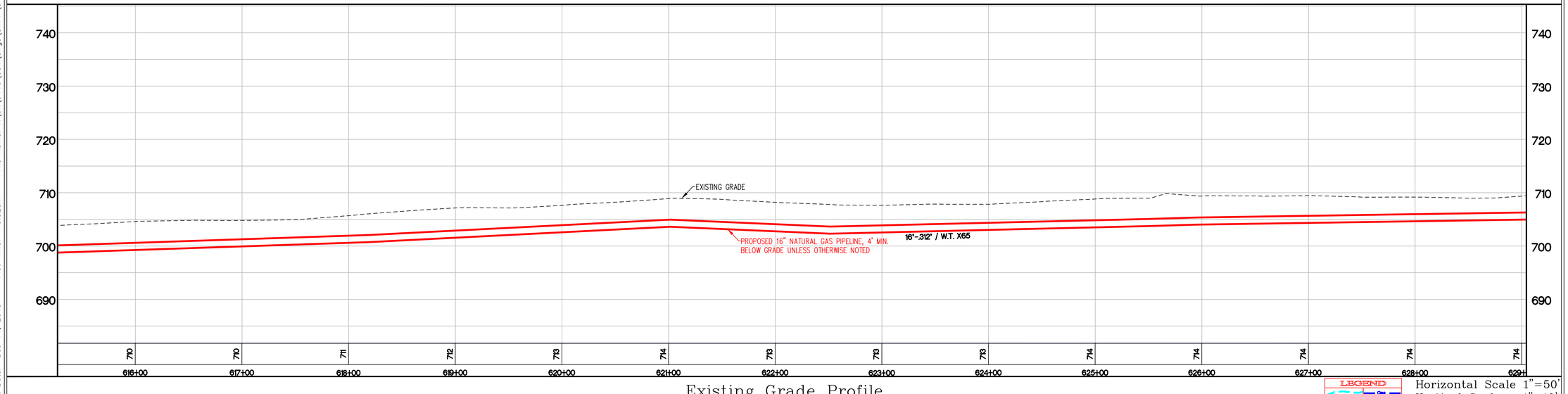

Existing Grade Profile

LEGEND
Existing Grade | Gas Proposed Gas Pipe

Horizontal Scale 1"=50'
Vertical Scale 1"=10'

GRID NORTH
SCALE 1" = 50'

0 25 50 100

NOT FOR CONSTRUCTION
PRELIMINARY

VECTREN
Energy Delivery

Schneider
THE SCHNEIDER CORPORATION
Historic Fort Harrison
8901 Otis Avenue
Indianapolis, IN 46216-1037
Telephone: 317.826.7100
Fax: 317.826.7200
www.schneidercorp.com

PROJECT INFORMATION:
EAGLE VALLEY 16"
NATURAL GAS PIPELINE
CONSTRUCTION PLANS
JOHNSON COUNTY, INDIANA

CLIENT INFORMATION:
VECTREN ENERGY DELIVERY
ONE VECTREN SQUARE, EVANSVILLE, INDIANA

DATE: 10/9/15	PROJECT NO.: 9410.001
DRAWN BY: MG	CHECKED BY: KKE

REVISIONS:

DRAWING FILES:
T:\9k\9410\001\dwgs\SWPP\9410001SWPP.dwg

SHEET NO.:
48

Plot Date: Dec 14, 2015 Plot Time: 10:32am File Name: T:\9k\9410\001\dwgs\SWPP\9410001SWPP.dwg, Layout: 48 By: mag