COUNTY & STATE	JOHNSON COUNTY, INDIANA	COUNTY & STATE
RESTORATION	DE-COMPACT AND TILL PER OWNER'S SPECIFICATIONS	RESTORATION

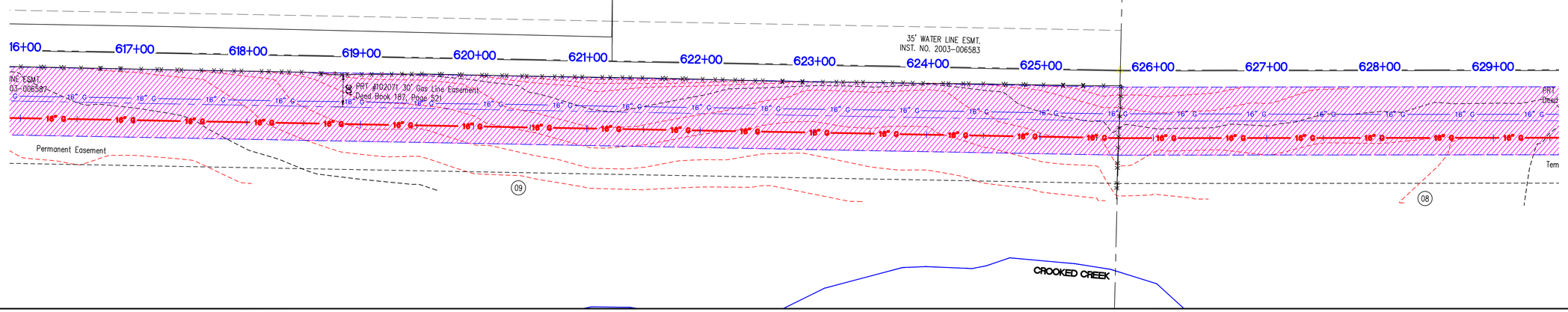

PLAN VIEW

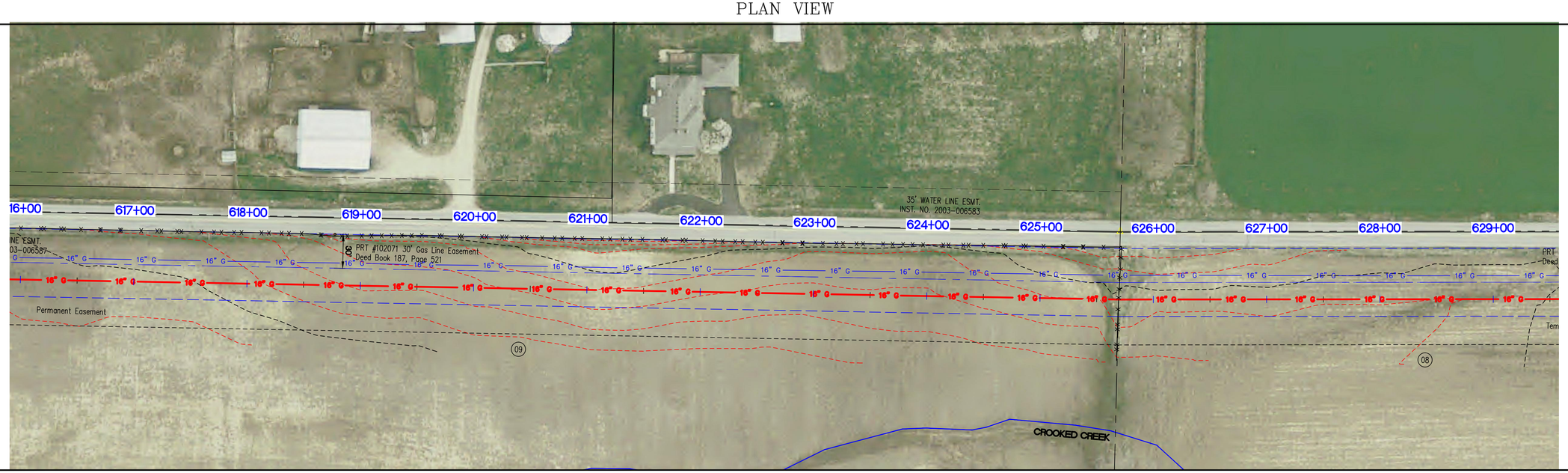

Aerial View

GRID NORTH
SCALE 1" = 50'

0 25 50 100

NOT FOR CONSTRUCTION
PRELIMINARY

VECTREN
Energy Delivery

Schneider
THE SCHNEIDER CORPORATION
Historic Fort Harrison
8901 Otis Avenue
Indianapolis, IN 46216-1037
Telephone: 317.826.7100
Fax: 317.826.7200
www.schneidercorp.com

PROJECT INFORMATION:

EAGLE VALLEY 16" NATURAL GAS PIPELINE CONSTRUCTION PLANS

JOHNSON COUNTY, INDIANA

CLIENT INFORMATION:

VECTREN ENERGY DELIVERY
ONE VECTREN SQUARE, EVANSVILLE, INDIANA

DATE: 10/9/15	PROJECT NO.: 9410.001
DRAWN BY: MG	CHECKED BY: KKE

REVISIONS:

DRAWING FILES:
T:\9k\9410\001\dwgs\SWPP\9410001SWPP.dwg

SHEET NO.: 48A

Plot Date: Dec 14, 2015 Plot Time: 10:33am File Name: T:\9k\9410\001\dwgs\SWPP\9410001SWPP.dwg, Layout: 48A By: mag

JOHNSON COUNTY, INDIANA

COUNTY & STATE	Nila Raye Fisher	Cheryl K. Beck	Cheryl K. Beck and Angel K. Beck	Cheryl K. Beck	Nila Raye Fisher	Gregory Randall Burnett and Renee Victoria Burnett	COUNTY & STATE
	485'	84'	330'	449'	175'	1337'	

L=924.74' N87°56'52.97"E

634+95.07 N:1566731.44 E:3192997.92 DEFL:54°25'40"

L=215.81' S37°37'27.00"E

637+10.88 N:1566560.52 E:3193729.67 DEFL:55°32'53"

L=283.46' N86°49'40.23"E

641+62.01 N:1566576.20 E:3193412.69 DEFL:1°07'13"

EROSION & SEDIMENT CONTROL

COIR FIBER LOG TIMBER CROSSING 640+58

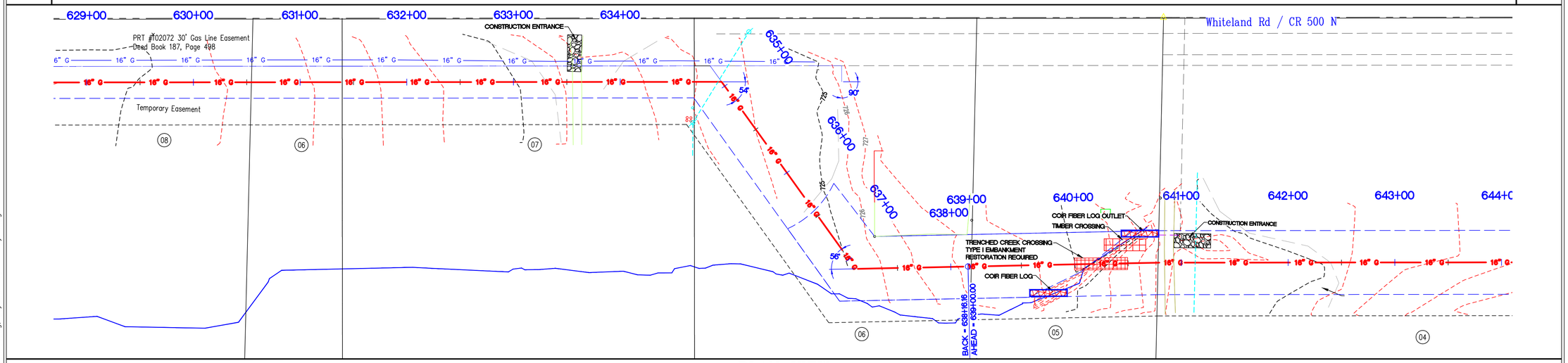

PLAN VIEW

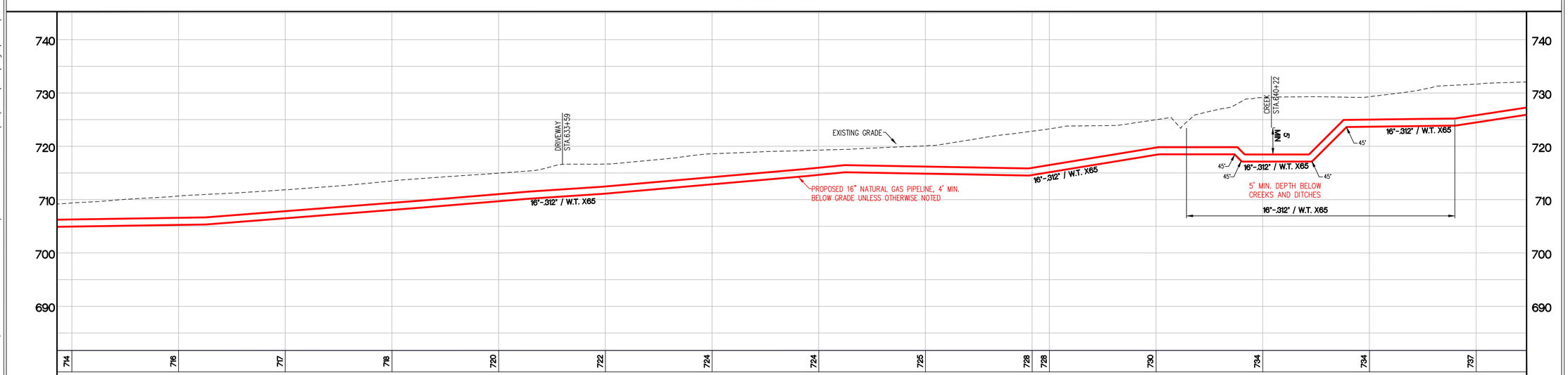

Existing Grade Profile

LEGEND: Existing Grade; Gas Proposed Gas Pipe

Horizontal Scale 1"=50'
Vertical Scale 1"=10'

GRID NORTH
SCALE 1" = 50'

0 25 50 100

NOT FOR CONSTRUCTION
PRELIMINARY

VECTREN
Energy Delivery

Schneider
THE SCHNEIDER CORPORATION
Historic Fort Harrison
8901 Otis Avenue
Indianapolis, IN 46216-1037
Telephone: 317.826.7100
Fax: 317.826.7200
www.schneidercorp.com

PROJECT INFORMATION:
EAGLE VALLEY 16"
NATURAL GAS PIPELINE
CONSTRUCTION PLANS
JOHNSON COUNTY, INDIANA

CLIENT INFORMATION:
VECTREN ENERGY DELIVERY
ONE VECTREN SQUARE, EVANSVILLE, INDIANA

DATE: 10/9/15	PROJECT NO.: 9410.001
DRAWN BY: MG	CHECKED BY: KKE

REVISIONS:

DRAWING FILES: T:\9k\9410\001\dwgs\SWPP\9410001SWPP.dwg

SHEET NO.: 49

Plot Date: Dec 14, 2015 Plot Time: 2:06pm File Name: T:\9k\9410\001\dwgs\SWPP\9410001SWPP.dwg, Layout: 49 By: mag

COUNTY & STATE

JOHNSON COUNTY, INDIANA

RESTORATION

DE-COMPACT AND TILL PER OWNER'S SPECIFICATIONS

APPLY PERMANENT SEED AND MULCH

633+57

640+00

TRENCHED CREEK CROSSING TYPE I EMBANKMENT RESTORATION REQUIRED

640+58

640+79

REPAIR TO MATCH EXISTING CONDITION

640+94

APPLY PERMANENT SEED AND MULCH

642+50

DE-COMPACT AND TILL PER OWNER'S SPECIFICATIONS

COUNTY & STATE

RESTORATION

COIR FIBER LOG TIMBER CROSSING 640+58

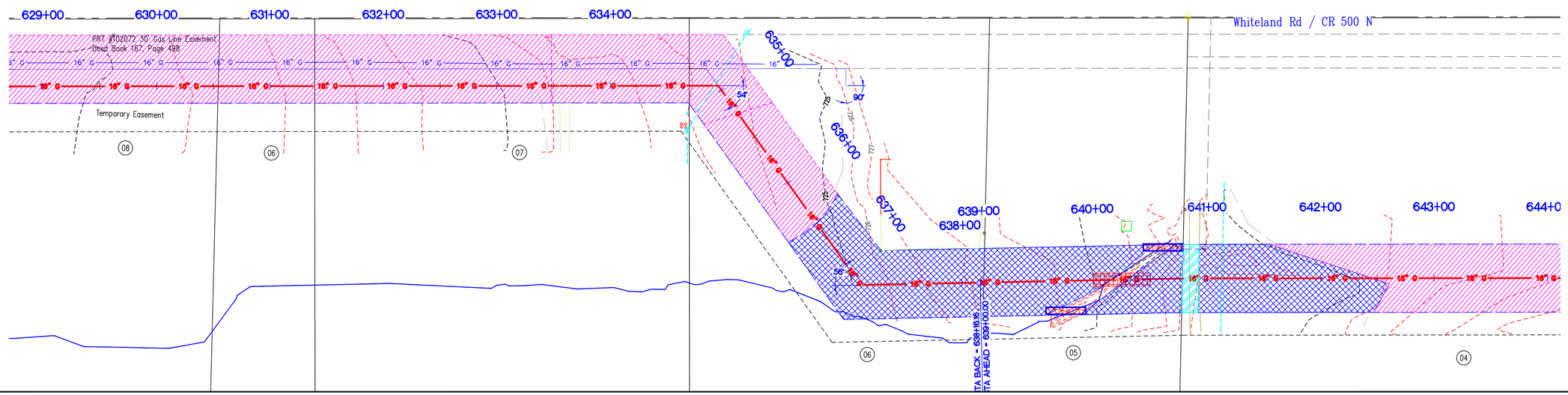

PLAN VIEW

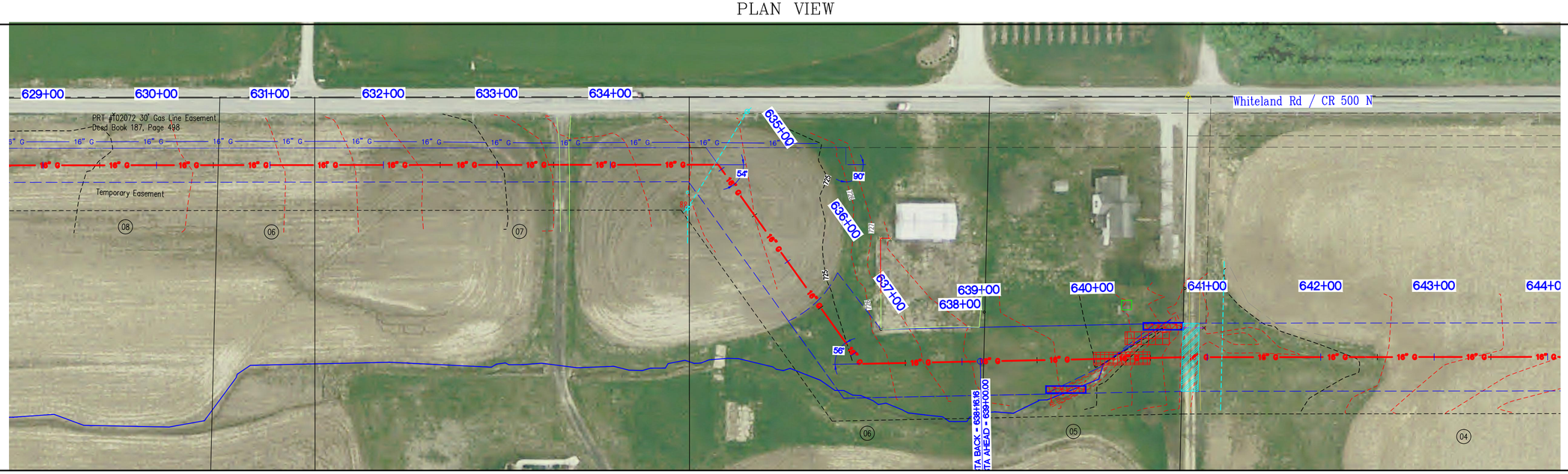

Aerial View

GRID NORTH
SCALE 1" = 50'

0 25 50 100

NOT FOR CONSTRUCTION
PRELIMINARY

VECTREN
Energy Delivery

Schneider
THE SCHNEIDER CORPORATION
Historic Fort Harrison
8901 Otis Avenue
Indianapolis, IN 46216-1037
Telephone: 317.826.7100
Fax: 317.826.7200
www.schneidercorp.com

PROJECT INFORMATION:

EAGLE VALLEY 16"
NATURAL GAS PIPELINE
CONSTRUCTION PLANS
JOHNSON COUNTY, INDIANA

CLIENT INFORMATION:

VECTREN ENERGY DELIVERY
ONE VECTREN SQUARE, EVANSVILLE, INDIANA

DATE: 10/9/15	PROJECT NO.: 9410.001
DRAWN BY: MG	CHECKED BY: KKE

REVISIONS:

DRAWING FILES:
T:\9k\9410\001\dwgs\SWPP\9410001SWPP.dwg

SHEET NO.: 49A

Plot Date: Dec 14, 2015 Plot Time: 2:03pm File Name: T:\9k\9410\001\dwgs\SWPP\9410001SWPP.dwg, Layout: 49A By: mag

COUNTY & STATE	JOHNSON COUNTY, INDIANA	COUNTY & STATE
	Gregory Randall Burnett and Renee Victoria Burnett — 1329' / John W. Richardson and Nancy R. Dabney — 1404'	
	L=1390.21' N87°56'52.97"E; 654+69.20 N:1546652.38 E:1308667.01 DEFL:44°59'55"; L=240.87' N42°56'58.16"E; 657+10.07 N:1546862.29 E:1309667.43 DEFL:44°54'48"	
EROSION & SEDIMENT CONTROL		EROSION & SEDIMENT CONTROL

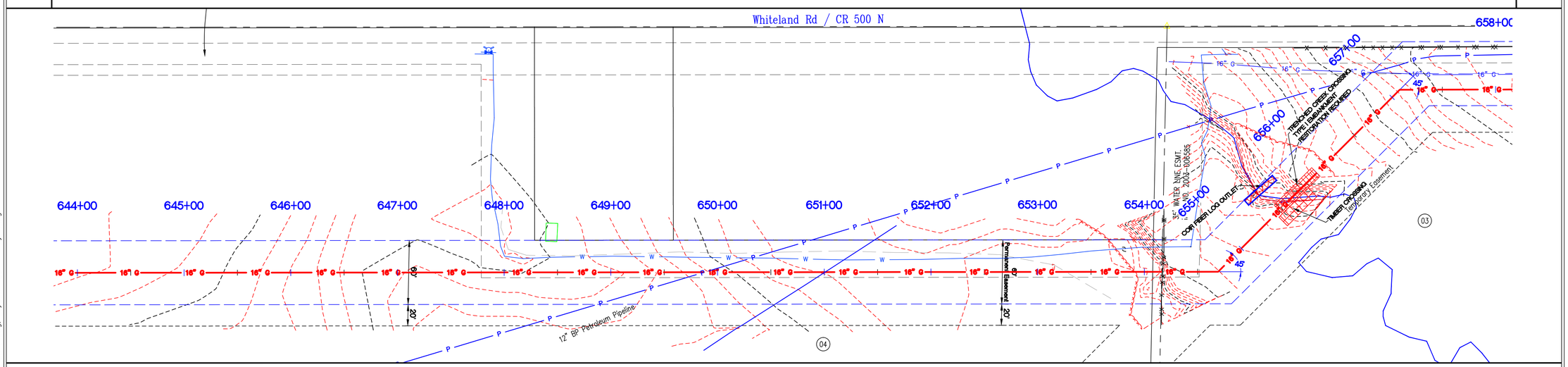

PLAN VIEW

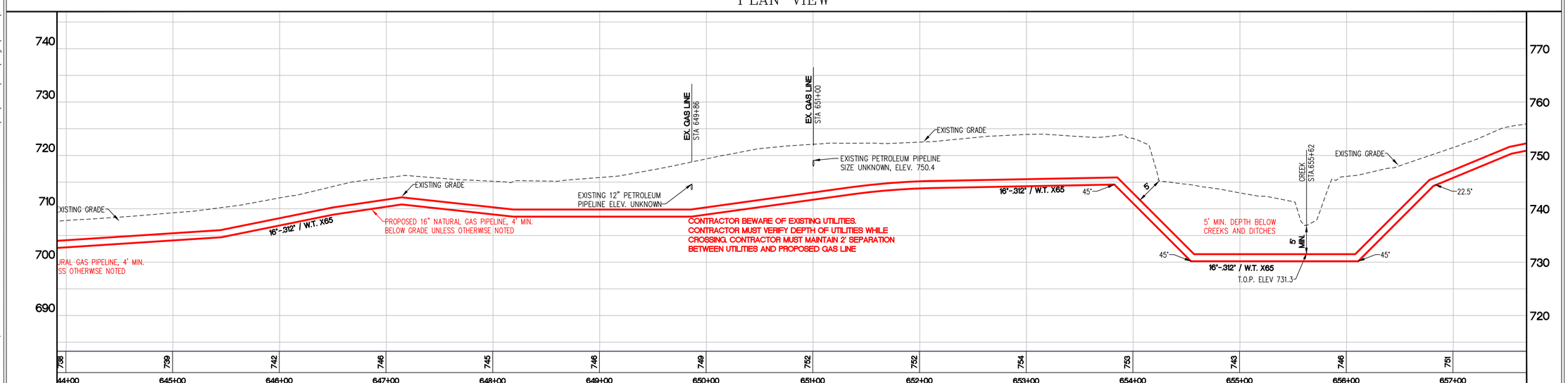

Existing Grade Profile

LEGEND: Existing Grade — Proposed Gas Pipe

Horizontal Scale 1"=50'
Vertical Scale 1"=10'

GRID NORTH
SCALE 1" = 50'
0 25 50 100

NOT FOR CONSTRUCTION
PRELIMINARY

VECTREN
Energy Delivery

Schneider
THE SCHNEIDER CORPORATION
Historic Fort Harrison
8901 Otis Avenue
Indianapolis, IN 46216-1037
Telephone: 317.826.7100
Fax: 317.826.7200
www.schneidercorp.com

PROJECT INFORMATION:
EAGLE VALLEY 16"
NATURAL GAS PIPELINE
CONSTRUCTION PLANS
JOHNSON COUNTY, INDIANA

CLIENT INFORMATION:
VECTREN ENERGY DELIVERY
ONE VECTREN SQUARE, EVANSVILLE, INDIANA

DATE: 10/9/15	PROJECT NO.: 9410.001
DRAWN BY: MG	CHECKED BY: KKE

REVISIONS:

DRAWING FILES: T:\9k\9410\001\dwgs\SWPP\9410001SWPP.dwg

SHEET NO.: 50

Plot Date: Dec 14, 2015 Plot Time: 10:35am File Name: T:\9k\9410\001\dwgs\SWPP\9410001SWPP.dwg, Layout: 50 By: mag

COUNTY & STATE

JOHNSON COUNTY, INDIANA

RESTORATION

DE-COMPACT AND TILL PER OWNER'S SPECIFICATIONS

APPLY PERMANENT SEED AND MULCH

653+50 | 653+87.4

WOODLAND MIX

APPLY PERMANENT SEED AND NORTH AMERICAN GREEN S150BN EROSION CONTROL BLANKET

TRENCHED CREEK CROSSING TYPE I EMBANKMENT RESTORATION REQUIRED

655+09 | 655+50 | 656+00 | 656+26

APPLY PERMANENT SEED AND MULCH

COIR FIBER LOG 655+50

TIMBER CROSSING 656+00

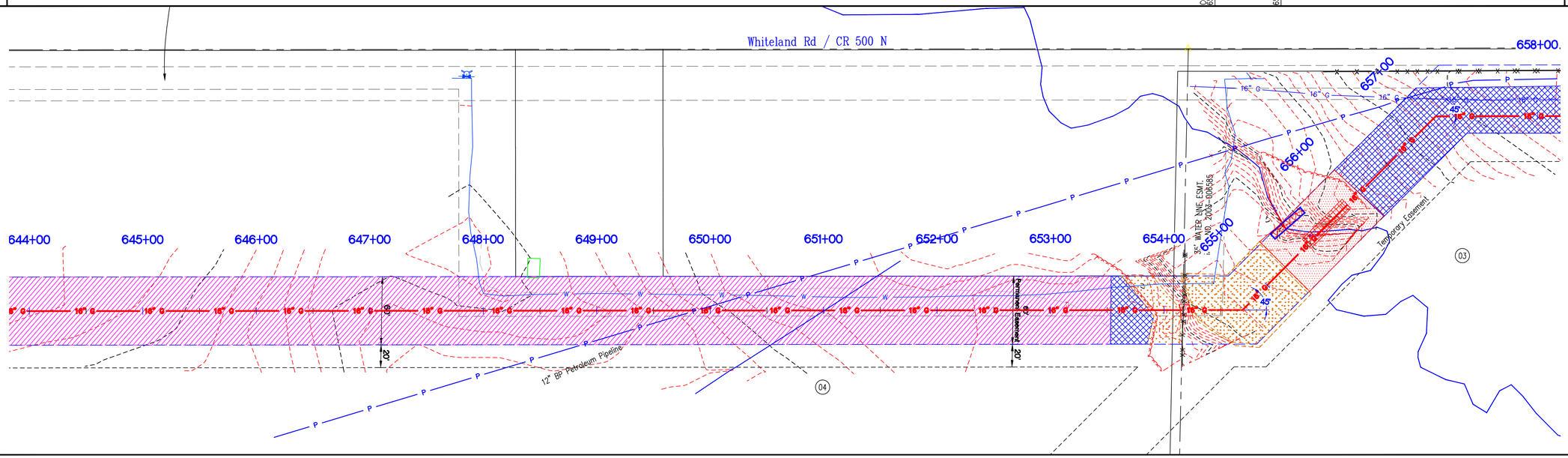

PLAN VIEW

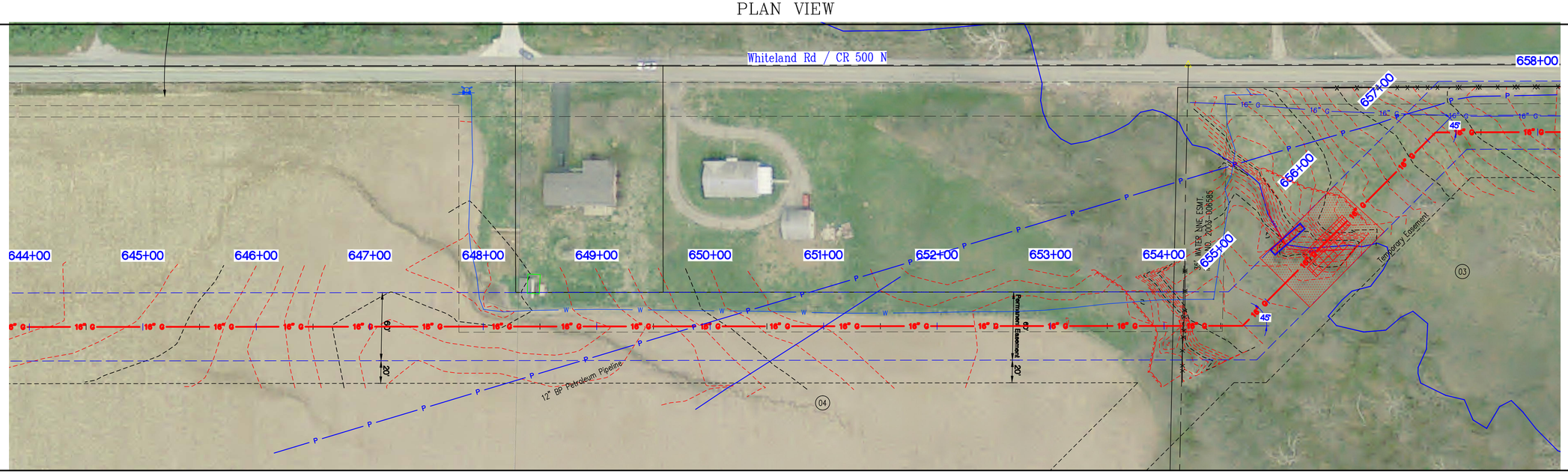

Aerial View

GRID NORTH
SCALE 1" = 50'

0 25 50 100

NOT FOR CONSTRUCTION
PRELIMINARY

VECTREN
Energy Delivery

Schneider
THE SCHNEIDER CORPORATION
Historic Fort Harrison
8901 Otis Avenue
Indianapolis, IN 46216-1037
Telephone: 317.826.7100
Fax: 317.826.7200
www.schneidercorp.com

PROJECT INFORMATION:

EAGLE VALLEY 16"
NATURAL GAS PIPELINE
CONSTRUCTION PLANS
JOHNSON COUNTY, INDIANA

CLIENT INFORMATION:

VECTREN ENERGY DELIVERY
ONE VECTREN SQUARE, EVANSVILLE, INDIANA

DATE: 10/9/15	PROJECT NO.: 9410.001
DRAWN BY: MG	CHECKED BY: KKE

REVISIONS:

DRAWING FILES: T:\9k\9410\001\dwgs\SWPP\9410001SWPP.dwg

SHEET NO.: 50A

Plot Date: Dec 14, 2015 Plot Time: 10:36am File Name: T:\9k\9410\001\dwgs\SWPP\9410001SWPP.dwg, Layout: 50A By: mag

COUNTY & STATE	JOHNSON COUNTY, INDIANA		COUNTY & STATE
	John W. Richardson and Nancy R. Dabney	CR625W	James L. Beck, Jr. and Yvonne D. Beck
	778'		778'
	L=2439.13' N87°51'46.43"E		
EROSION & SEDIMENT CONTROL	BORE SLURRY CON 667+50; EXCAVATION SPOIL PILE BORE PIT 669+00; EXCAVATION SPOIL PILE BORE PIT 668+65; BORE SLURRY CON 669+00		EROSION & SEDIMENT CONTROL



PLAN VIEW

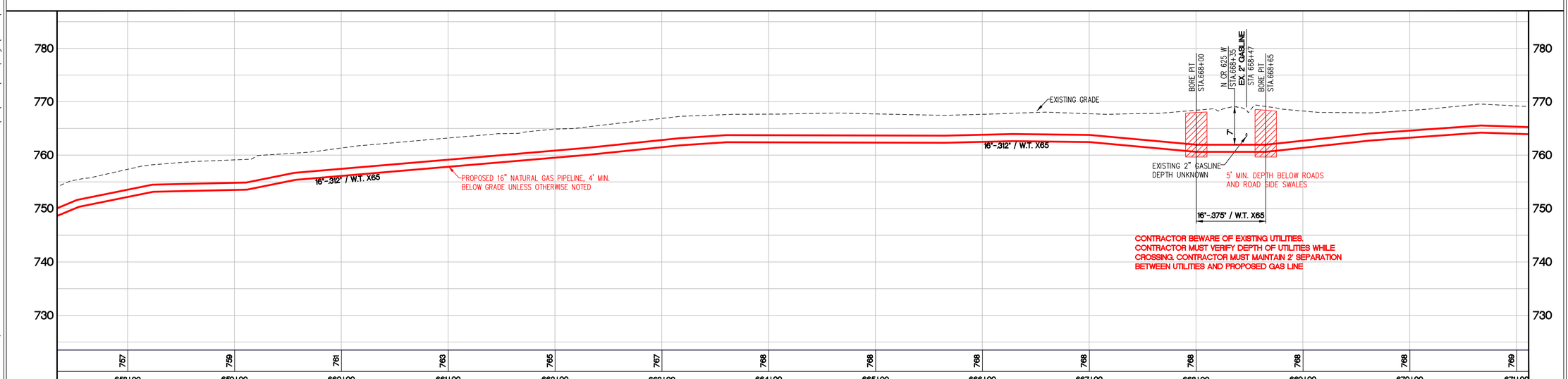

Existing Grade Profile

LEGEND: Existing Grade; Proposed Gas Pipe

Horizontal Scale 1"=50'
Vertical Scale 1"=10'

GRID NORTH
SCALE 1" = 50'
0 25 50 100

NOT FOR CONSTRUCTION
PRELIMINARY

VECTREN
Energy Delivery

Schneider
THE SCHNEIDER CORPORATION
Historic Fort Harrison
8901 Otis Avenue
Indianapolis, IN 46216-1037
Telephone: 317.826.7100
Fax: 317.826.7200
www.schneidercorp.com

PROJECT INFORMATION:
EAGLE VALLEY 16"
NATURAL GAS PIPELINE
CONSTRUCTION PLANS
JOHNSON COUNTY, INDIANA

CLIENT INFORMATION:
VECTREN ENERGY DELIVERY
ONE VECTREN SQUARE, EVANSVILLE, INDIANA

DATE: 10/9/15	PROJECT NO.: 9410.001
DRAWN BY: MG	CHECKED BY: KKE
REVISIONS:	
DRAWING FILES: T:\9k\9410\001\dwgs\SWPP\9410001SWPP.dwg	
SHEET NO.: 51	

COUNTY & STATE

JOHNSON COUNTY, INDIANA

RESTORATION

APPLY PERMANENT SEED AND MULCH

668+00

568+55

DE-COMPACT AND TILL PER OWNER'S SPECIFICATIONS



PLAN VIEW

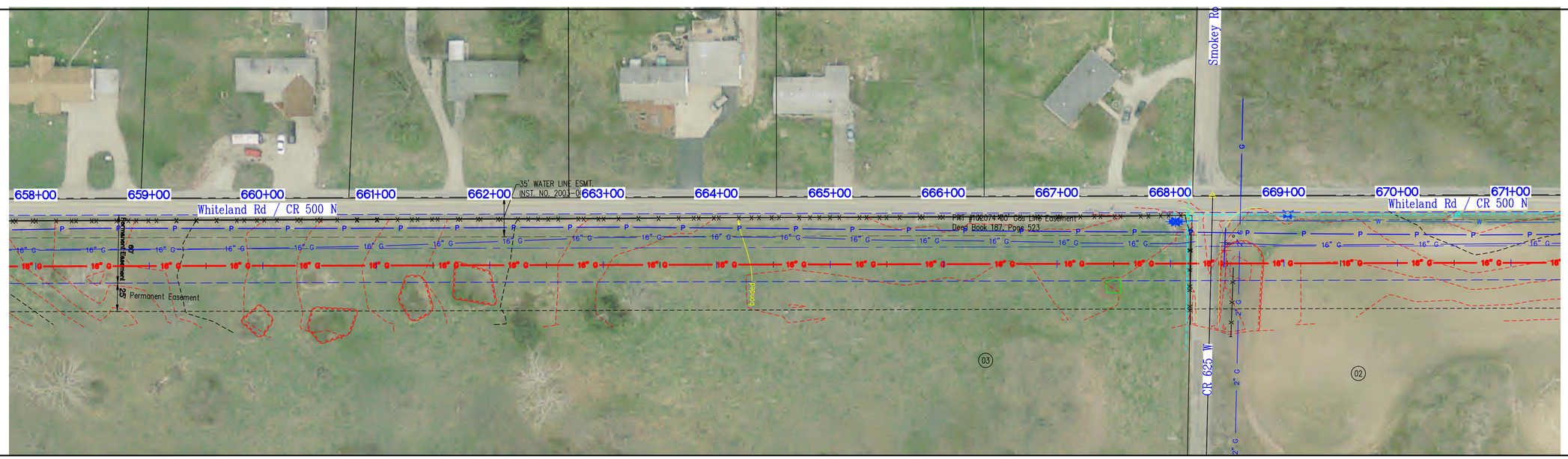

Aerial View

GRID NORTH
SCALE 1" = 50'

0 25 50 100

NOT FOR CONSTRUCTION
PRELIMINARY

VECTREN
Energy Delivery

Schneider
THE SCHNEIDER CORPORATION
Historic Fort Harrison
8901 Otis Avenue
Indianapolis, IN 46216-1037
Telephone: 317.826.7100
Fax: 317.826.7200
www.schneidercorp.com

PROJECT INFORMATION:

EAGLE VALLEY 16"
NATURAL GAS PIPELINE
CONSTRUCTION PLANS
JOHNSON COUNTY, INDIANA

CLIENT INFORMATION:

VECTREN ENERGY DELIVERY
ONE VECTREN SQUARE, EVANSVILLE, INDIANA

DATE: 10/9/15	PROJECT NO.: 9410.001
DRAWN BY: MG	CHECKED BY: KKE

REVISIONS:

DRAWING FILES:
T:\9k\9410\001\dwgs\SWPP\9410001SWPP.dwg

SHEET NO.: 51A

Plot Date: Dec 14, 2015 Plot Time: 10:37am File Name: T:\9k\9410\001\dwgs\SWPP\9410001SWPP.dwg, Layout: 51A By: mag

COUNTY & STATE	JOHNSON COUNTY, INDIANA				COUNTY & STATE
	James L. Beck, Jr. and Yvonne D. Beck	Whiteland Road CR500N	Revae Morris and Eugene W. Morris Family Limited Partnership	Revae Morris and Eugene W. Morris Family Limited Partnership	
	1349'		83'	548'	
	L=2439.13' N87°51'46.43"E			681+49.20 N:1569998.34 E:1197403.56 DEFL:88°29'43" L=104.83' N0°36'56.08"W 682+54.03 N:1569998.07 E:1197404.44 DEFL:88°04'06"	
EROSION & SEDIMENT CONTROL		EXCAVATION SPOIL PILE 681+00 BORE SLURRY CON. 681+30 BORE PIT 681+50	BORE PIT 682+55 BORE SLURRY CON. 682+73 EXCAVATION SPOIL PILE 683+10		EROSION & SEDIMENT CONTROL

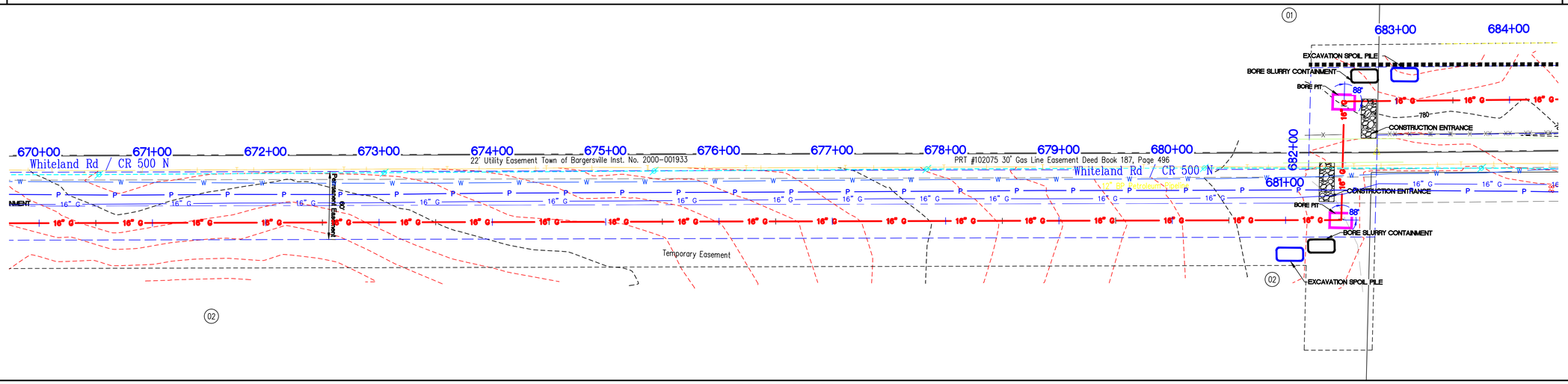

PLAN VIEW

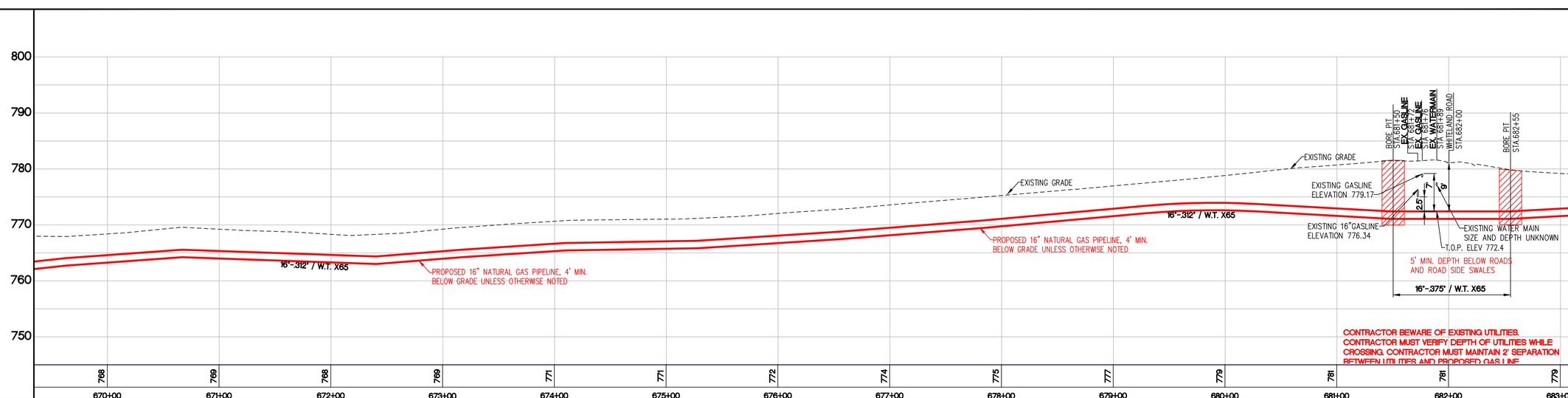

CONTRACTOR BEWARE OF EXISTING UTILITIES. CONTRACTOR MUST VERIFY DEPTH OF UTILITIES WHILE CROSSING. CONTRACTOR MUST MAINTAIN 2' SEPARATION BETWEEN UTILITIES AND PROPOSED GAS LINE

Existing Grade Profile

LEGEND: Existing Grade — Proposed Gas Pipe

Horizontal Scale 1"=50'
Vertical Scale 1"=10'

GRID NORTH
SCALE 1" = 50'
0 25 50 100

NOT FOR CONSTRUCTION
PRELIMINARY

VECTREN
Energy Delivery

Schneider
THE SCHNEIDER CORPORATION
Historic Fort Harrison
8901 Otis Avenue
Indianapolis, IN 46216-1037
Telephone: 317.826.7100
Fax: 317.826.7200
www.schneidercorp.com

PROJECT INFORMATION:
EAGLE VALLEY 16"
NATURAL GAS PIPELINE
CONSTRUCTION PLANS
JOHNSON COUNTY, INDIANA

CLIENT INFORMATION:
VECTREN ENERGY DELIVERY
ONE VECTREN SQUARE, EVANSVILLE, INDIANA

DATE: 10/9/15	PROJECT NO.: 9410.001
DRAWN BY: MG	CHECKED BY: KKE

REVISIONS:

DRAWING FILES: T:\9k\9410\001\dwgs\SWPP\9410001SWPP.dwg

SHEET NO.: 52

Plot Date: Dec 14, 2015 Plot Time: 10:38am File Name: T:\9k\9410\001\dwgs\SWPP\9410001SWPP.dwg, Layout: 52 By: mag