JOHNSON COUNTY, INDIANA

COUNTY & STATE

RESTORATION

DE-COMPACT AND TILL PER OWNER'S SPECIFICATIONS

681+50

682+23

WOODLAND MIX

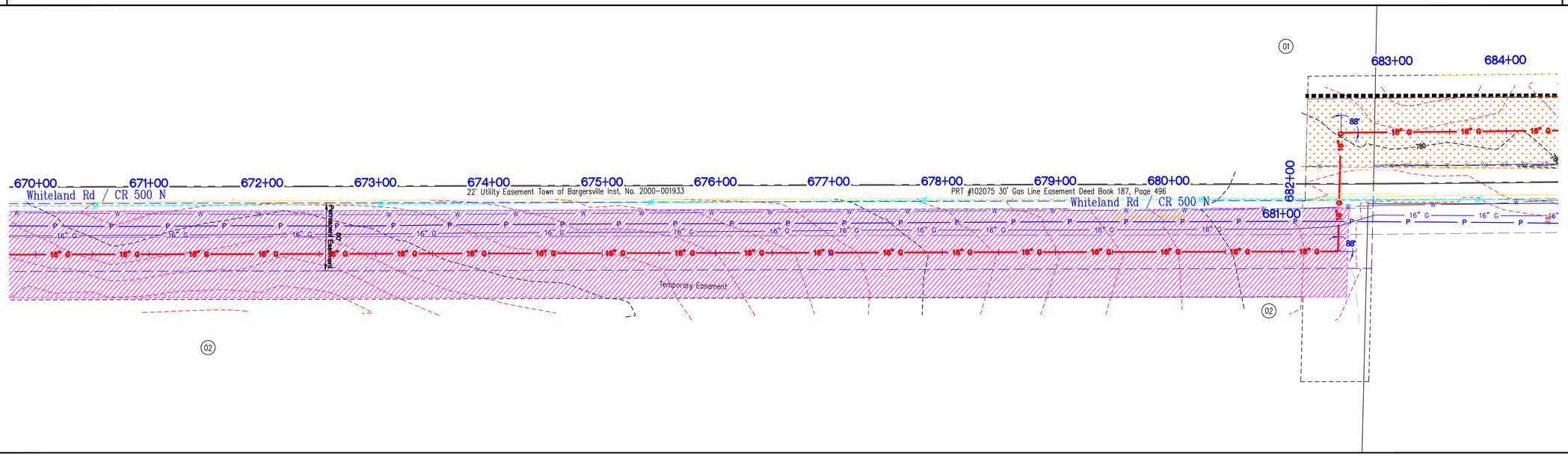

PLAN VIEW

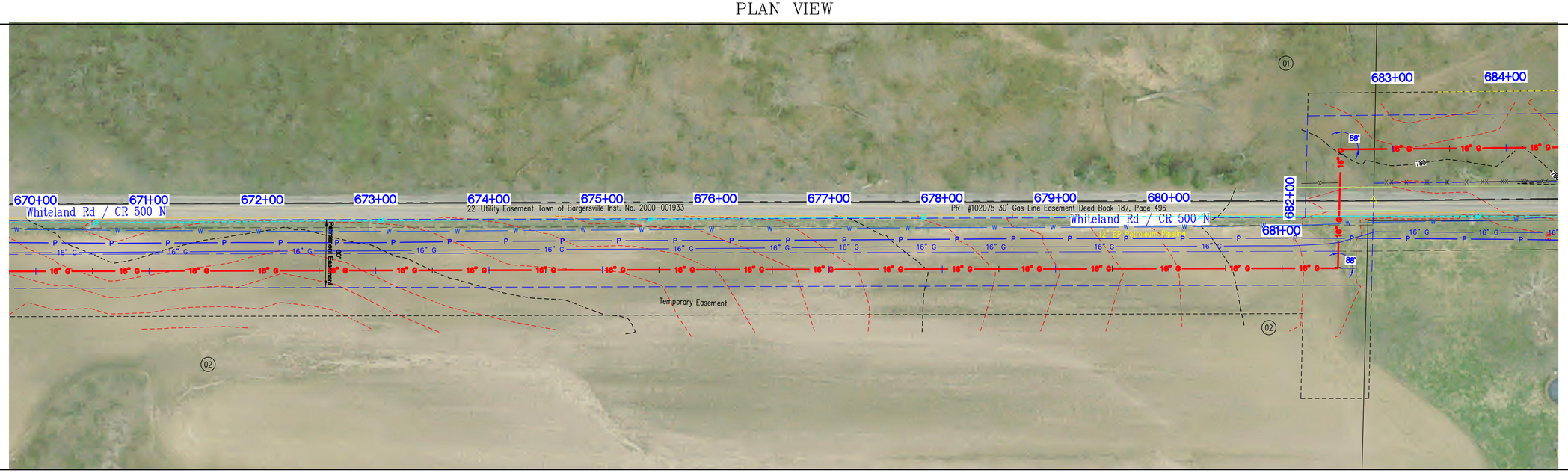

Aerial View

GRID NORTH
SCALE 1" = 50'

0 25 50 100

NOT FOR CONSTRUCTION
PRELIMINARY

VECTREN
Energy Delivery

Schneider
THE SCHNEIDER CORPORATION
Historic Fort Harrison
8901 Otis Avenue
Indianapolis, IN 46216-1037
Telephone: 317.826.7100
Fax: 317.826.7200
www.schneidercorp.com

PROJECT INFORMATION:

EAGLE VALLEY 16"
NATURAL GAS PIPELINE
CONSTRUCTION PLANS
JOHNSON COUNTY, INDIANA

CLIENT INFORMATION:

VECTREN ENERGY DELIVERY
ONE VECTREN SQUARE, EVANSVILLE, INDIANA

DATE: 10/9/15	PROJECT NO.: 9410.001
DRAWN BY: MG	CHECKED BY: KKE

REVISIONS:

DRAWING FILES:
T:\9k\9410\001\dwgs\SWPP\9410001SWPP.dwg

SHEET NO.: 52A

Plot Date: Dec 14, 2015 Plot Time: 10:39am File Name: T:\9k\9410\001\dwgs\SWPP\9410001SWPP.dwg, Layout: 52A By: mag

JOHNSON COUNTY, INDIANA

COUNTY & STATE				COUNTY & STATE
	Whiteland Road CR500N	Revae Morris and Eugene W. Morris Family Limited Partnership	Revae Morris and Eugene W. Morris Family Limited Partnership	
		83'	548'	

L=104.83' N0°36'56.08"W
L=362.89' N87°27'09.92"E
L=233.08' N87°27'09.92"E

EROSION & SEDIMENT CONTROL

EXCAVATION SPOIL PILE 681+00
BORE SLURRY CON. 681+30
BORE PIT 681+50
BORE PIT 682+55
BORE SLURRY CON. 682+73
EXCAVATION SPOIL PILE 683+10
COIR FIBER LOG TIMBER CROSSING 687+27

SILT FENCE 682+22 685+57
SILT FENCE 686+00 687+00
SILT FENCE 687+33 688+50

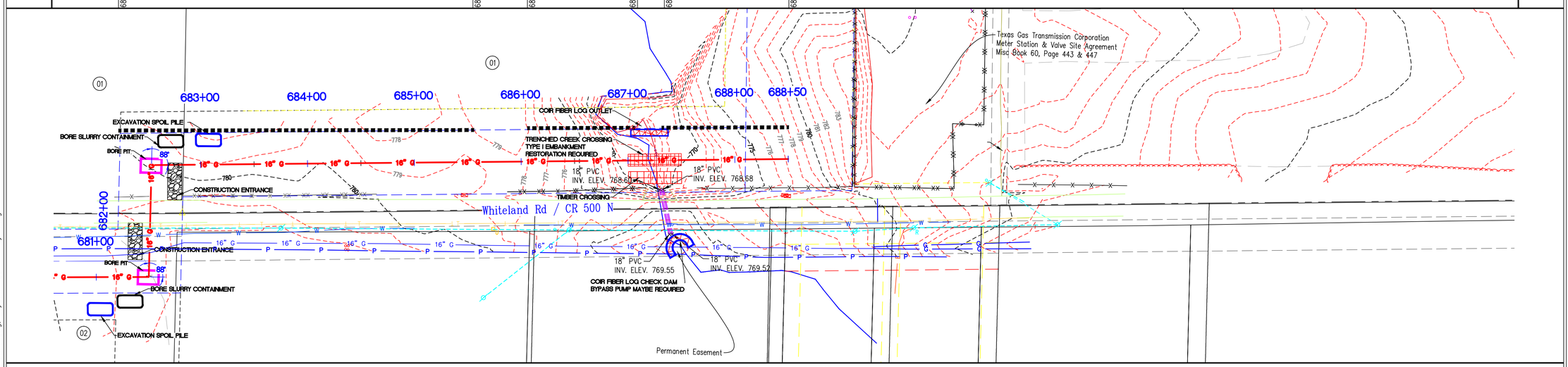

PLAN VIEW

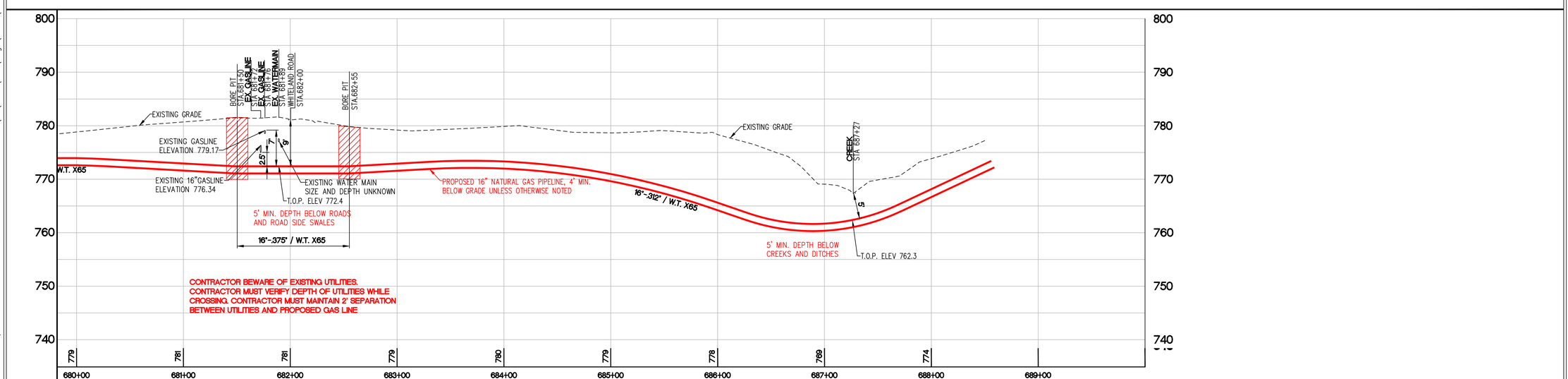

Existing Grade Profile

LEGEND: Existing Grade / Proposed Gas Pipe

Horizontal Scale 1"=50'
Vertical Scale 1"=10'

GRID NORTH
SCALE 1" = 50'
0 25 50 100

NOT FOR CONSTRUCTION
PRELIMINARY

VECTREN
Energy Delivery

Schneider
THE SCHNEIDER CORPORATION
Historic Fort Harrison
8901 Otis Avenue
Indianapolis, IN 46216-1037
Telephone: 317.826.7100
Fax: 317.826.7200
www.schneidercorp.com

PROJECT INFORMATION:
EAGLE VALLEY 16"
NATURAL GAS PIPELINE
CONSTRUCTION PLANS
JOHNSON COUNTY, INDIANA

CLIENT INFORMATION:
VECTREN ENERGY DELIVERY
ONE VECTREN SQUARE, EVANSVILLE, INDIANA

DATE: 10/9/15	PROJECT NO.: 9410.001
DRAWN BY: MG	CHECKED BY: KKE
REVISIONS:	
DRAWING FILES: T:\9k\9410\001\dwgs\SWPP\9410001SWPP.dwg	
SHEET NO.: 53	

Plot Date: Dec 14, 2015 Plot Time: 10:40am File Name: T:\9k\9410\001\dwgs\SWPP\9410001SWPP.dwg, Layout: 53 By: mag

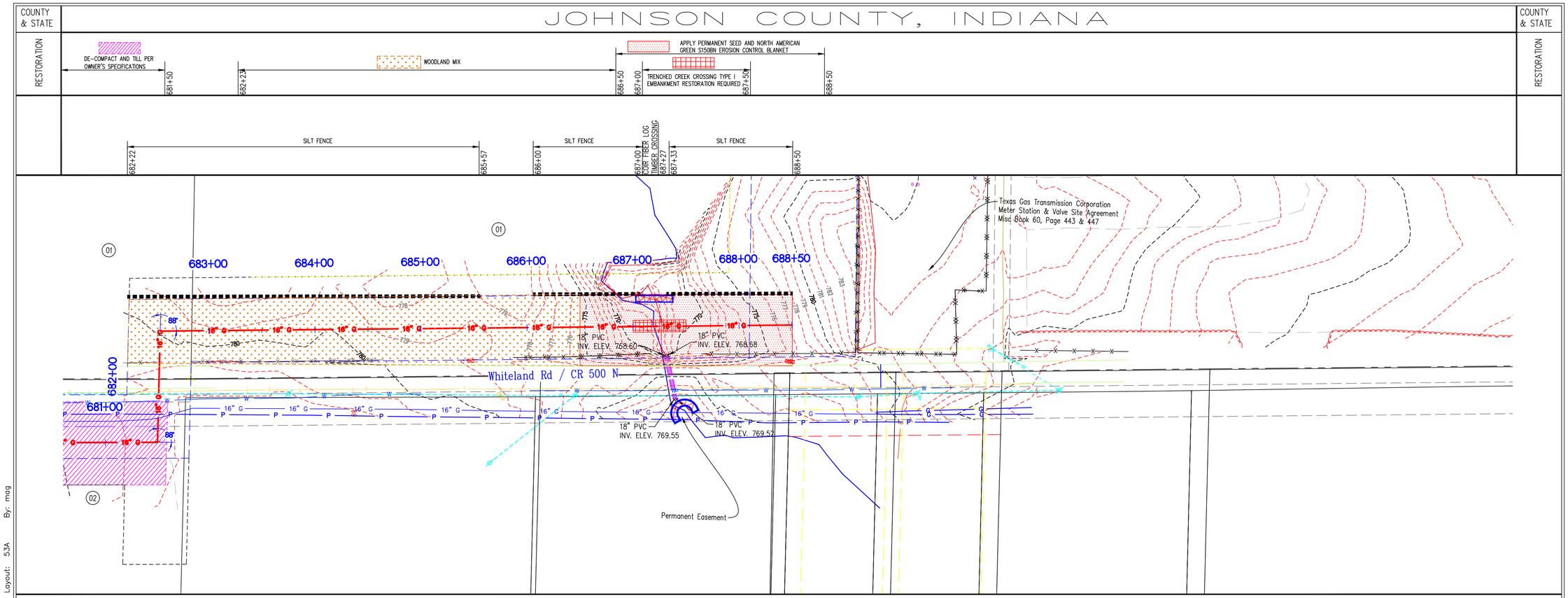

PLAN VIEW

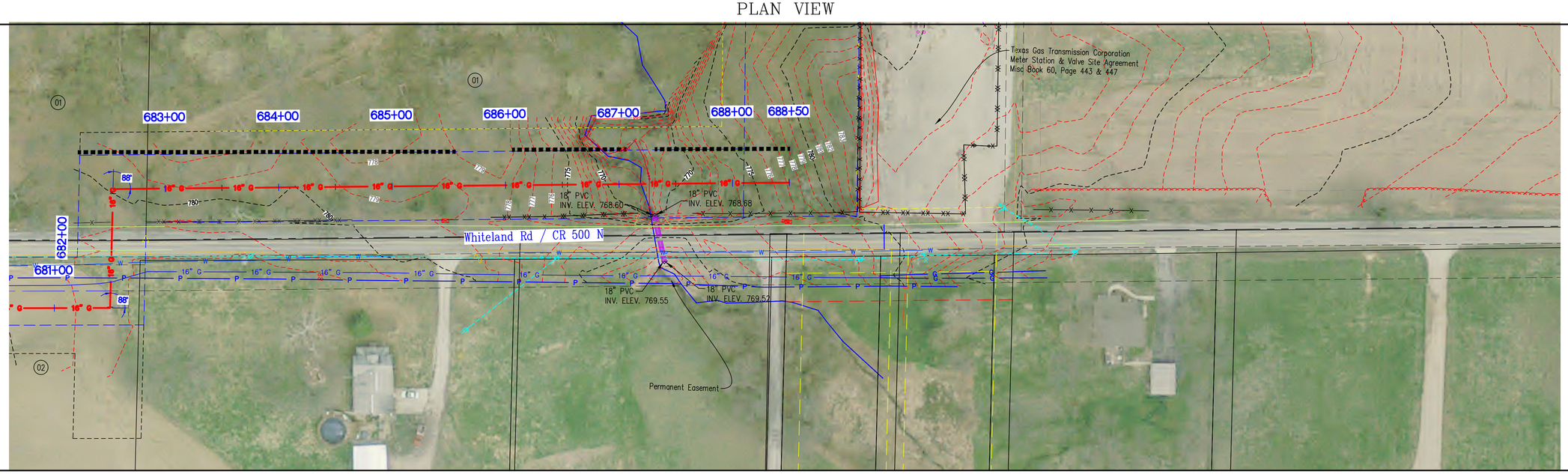

Aerial View

GRID NORTH
SCALE 1" = 50'

0 25 50 100

NOT FOR CONSTRUCTION
PRELIMINARY

VECTREN
Energy Delivery

Schneider
THE SCHNEIDER CORPORATION
Historic Fort Harrison
8901 Otis Avenue
Indianapolis, IN 46216-1037
Telephone: 317.826.7100
Fax: 317.826.7200
www.schneidercorp.com

PROJECT INFORMATION:
EAGLE VALLEY 16"
NATURAL GAS PIPELINE
CONSTRUCTION PLANS
JOHNSON COUNTY, INDIANA

CLIENT INFORMATION:
VECTREN ENERGY DELIVERY
ONE VECTREN SQUARE, EVANSVILLE, INDIANA

DATE: 10/9/15	PROJECT NO.: 9410.001
DRAWN BY: MG	CHECKED BY: KKE

REVISIONS:

DRAWING FILES:
T:\9k\9410\001\dwgs\SWPP\9410001SWPP.dwg

SHEET NO.:
53A

Plot Date: Dec 14, 2015 Plot Time: 10:40am File Name: T:\9k\9410\001\dwgs\SWPP\9410001SWPP.dwg, Layout: 53A By: mag