Indiana Department of Environmental Management
Office of Water Quality
Wetlands Section

Publication Date:
May 6, 2011

Closing Date:
May 26, 2011

PUBLIC NOTICE

IDEM ID Number:
2010-473-77-DDC-A

Corps of Engineers ID Number:
LRL-2009-810-kjm

To all interested parties:

This letter shall serve as a formal notice of the receipt of an application for **Section 401 Water Quality Certification** by the Indiana Department of Environmental Management (IDEM). The purpose of the notice is to inform the public of active applications submitted for water quality certification under Section 401 of the Clean Water Act (33 U.S.C. § 1341) and to solicit comments and information on any impacts to water quality related to the proposed project. IDEM will evaluate whether the project complies with Indiana's water quality standards as set forth at 327 IAC 2.

1. Applicant:
Mr. Mark Jarrett
Indiana Rail Road Company
101 West Ohio Street, Suite 1600
Indianapolis, IN 46204

2. Agent:
Mr. Timothy DeWitt
August Mack Environmental, Inc.
1302 North Meridian Street, Suite 300
Indianapolis, IN 46202

3. Project location: Section 21, Township 8 North, Range 8 West, Hymera and Dugger USGS Quads, Sullivan County
From SR 54, turn north onto CR 525 for approximately 3 miles and the project is located ¼ mile to the east.

4. Affected waterbody: Unnamed Tributary to Big Branch Creek

5. Project Description: The applicant proposes the open channel relocation of 800 linear feet of an unnamed tributary to Big Branch Creek. This will require the discharge of approximately 580 cubic yards of clean earthen fill below the ordinary high water mark. In order to relocate the channel, approximately 0.36 acre of forested wetland will be cleared to facilitate the construction of the new channel. The cleared forested wetland acreage will be reestablished adjacent to the newly proposed open channel. As compensatory mitigation for the proposed impacts, the applicant proposes to revegetate with native seed, shrubs and trees. The applicant proposes the impacts in order to complete remedial actions due to a train derailment, as required by IDEM hazardous waste and emergency response program. For additional information please visit the following link: http://www.in.gov/idem/5474.htm

Comment period: Any person or entity who wishes to submit comments or information relevant to the aforementioned project may do so by the closing date noted above. Only comments or information related to water quality or potential impacts of the project on water quality can be considered by IDEM in the water quality certification review process.

Public Hearing: Any person may submit a written request that a public hearing be held to consider issues related to water quality in connection with the project detailed in this notice. The request for a hearing should be submitted within the comment period to be considered timely. The request should also state the reason for the public hearing as specifically as possible to assist IDEM in determining whether a public hearing is warranted.

Questions? Additional information may be obtained from Mr. David Carr, Project Manager, at 317-234-6350.
Please address all correspondence to the project manager and reference the IDEM project identification number listed on this notice. Indicate if you wish to receive a copy of IDEM's final decision. Written comments and inquiries may be forwarded to -

Indiana Department of Environmental Management
100 North Senate Avenue
MC65-42 WQS IGCN 1255
Indianapolis, Indiana 46204-2251
FAX: 317/232-8406

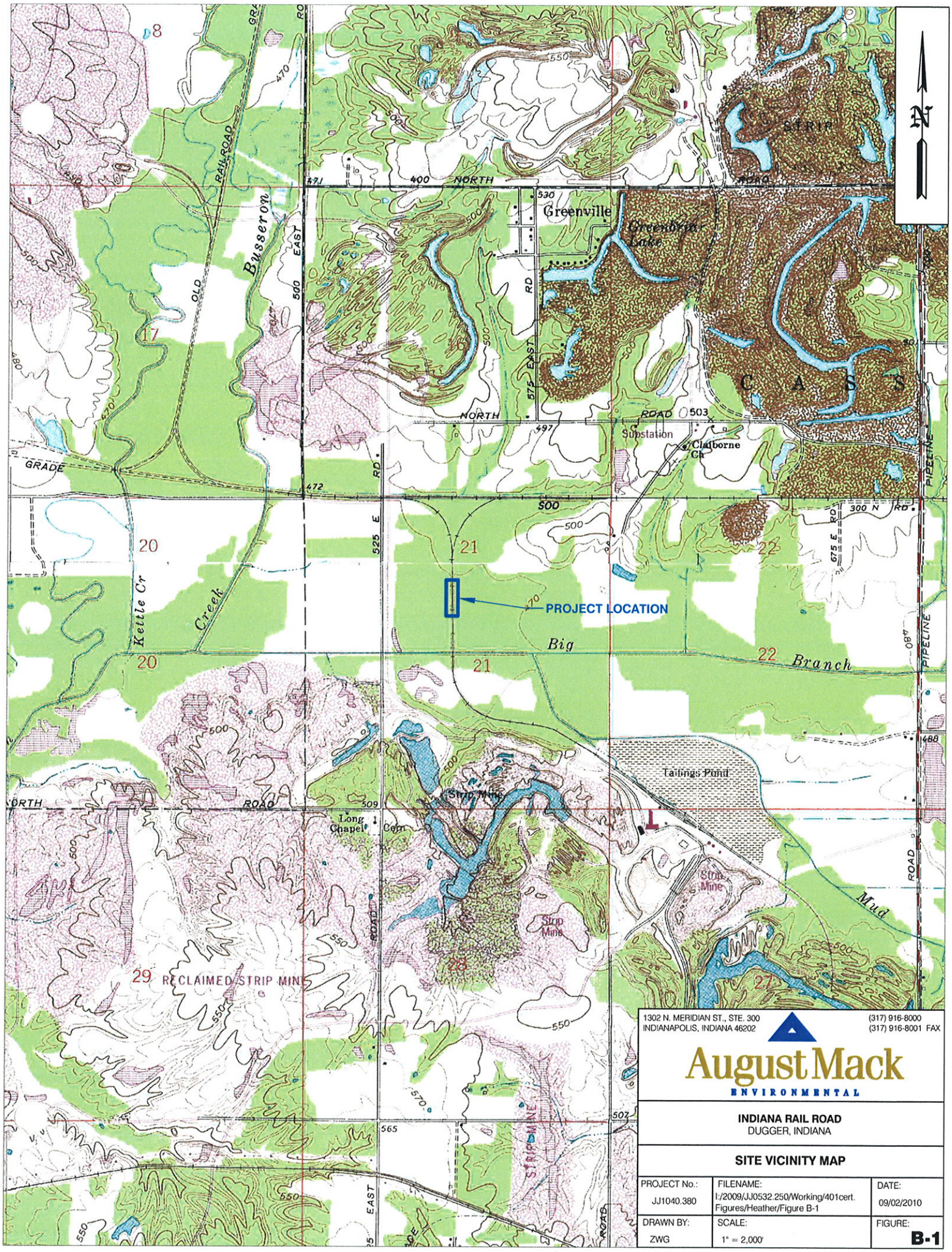

1302 N. MERIDIAN ST., STE. 300
INDIANAPOLIS, INDIANA 46202
(317) 916-8000
(317) 916-8001 FAX

August Mack
ENVIRONMENTAL

INDIANA RAIL ROAD
DUGGER, INDIANA

SITE VICINITY MAP

PROJECT No.:	FILENAME:	DATE:
JJ1040.380	I:/2009/JJ0532.250/Working/401cert. Figures/Heather/Figure B-1	09/02/2010
DRAWN BY:	SCALE:	FIGURE:
ZWG	1" = 2,000'	**B-1**

Source: USGS 7.5' Topographic Maps: Dugger and Hymera Quadrangles

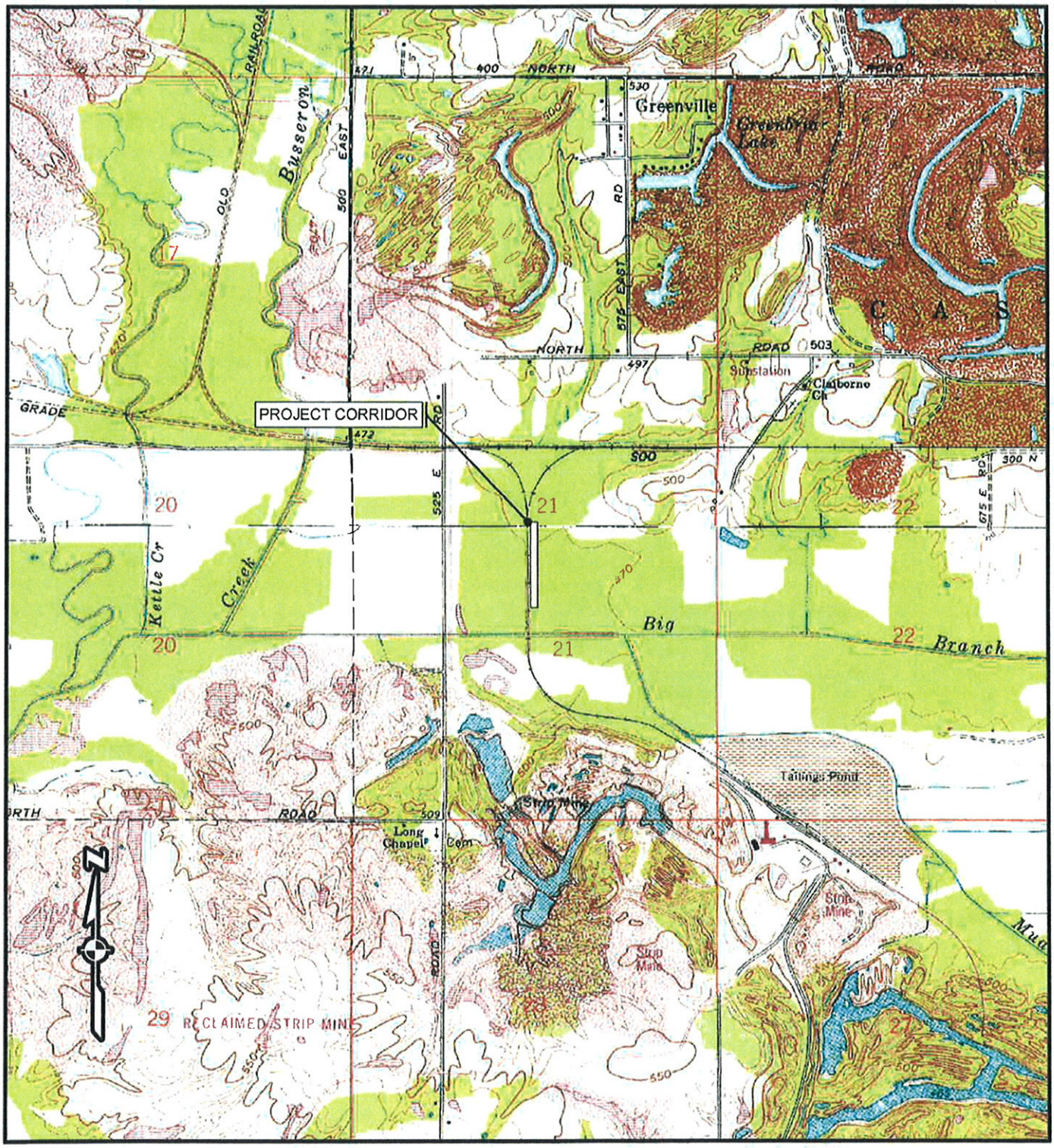

INDIANA RAILROAD DERAILMENT PROJECT
SULLIVAN COUNTY, INDIANA

FILE: Redwing/09-048/Figures/SiteLocation

REDWING PROJECT 09-048

REVISED DATE 8.31.10 | DRAWN BY BJO

REDWING ECOLOGICAL SERVICES, INC.

SITE LOCATION MAP

FIGURE 1

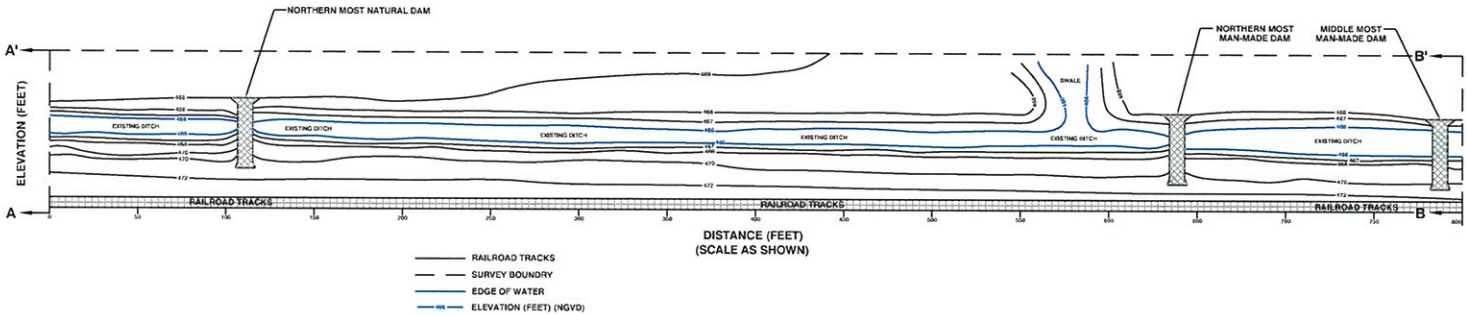

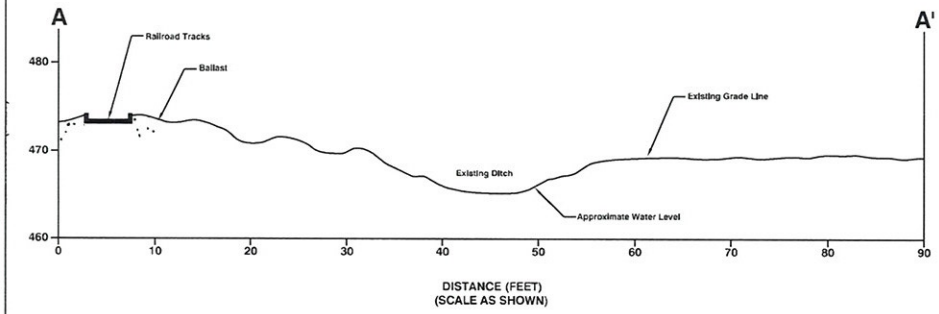

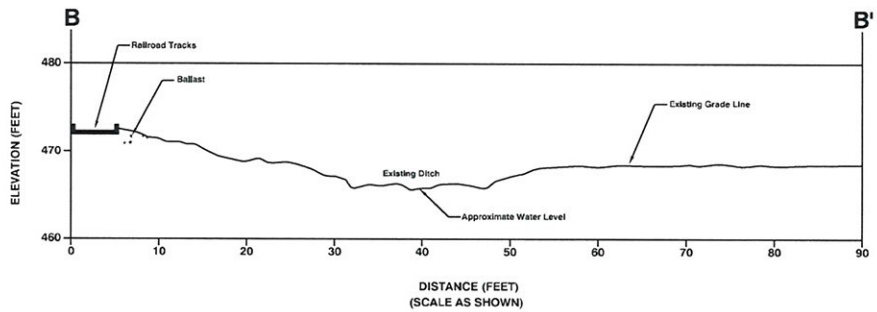

CROSS-SECTION LOCATION MAP

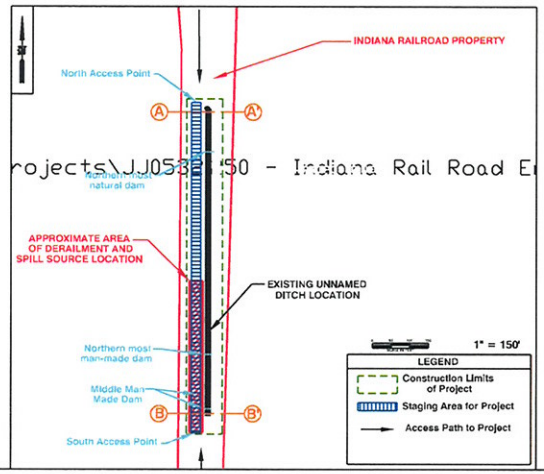

130 N. MERIDIAN ST. STE. 305
INDIANAPOLIS, INDIANA 46202
(317) 916-0000
(317) 916-9001 FAX
August Mack
ENVIRONMENTAL

INDIANA RAIL ROAD COMPANY
DUGGER, INDIANA

SITE PLAN SHOWING EXISTING UNNAMED DITCH LINE WITH CROSS-SECTION LOCATIONS

PROJECT No.:	FILENAME:	DATE:
JJ1040.380	I:/2009/JJ0532.250/Working/401 Cert. Figures/Tim/Figure C-1	29/02/2010
DRAWN BY: ZWG	SCALE: AS SHOWN	FIGURE: C-1

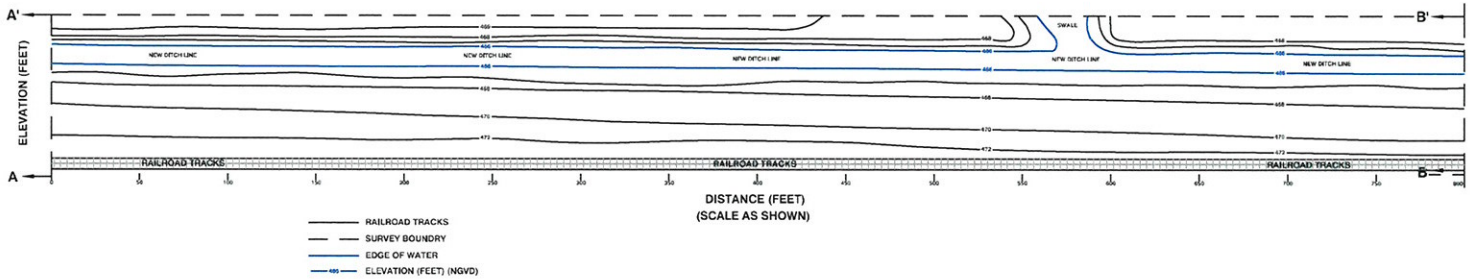

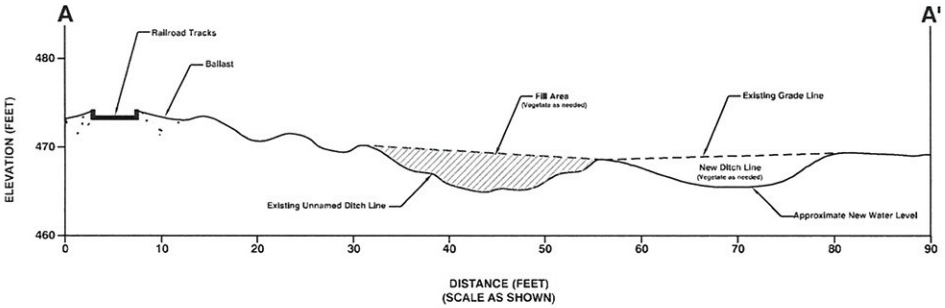

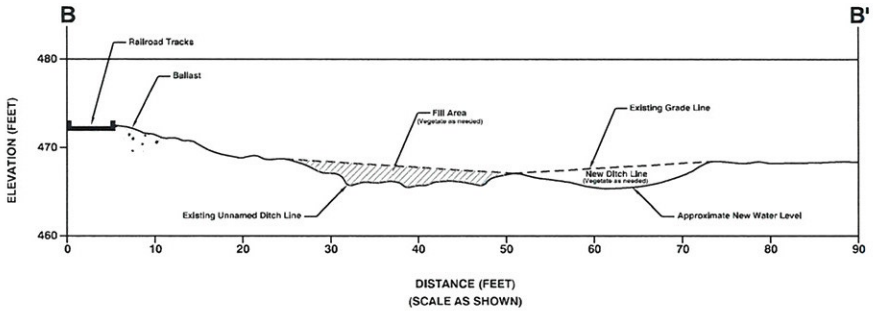

CROSS-SECTION LOCATION MAP

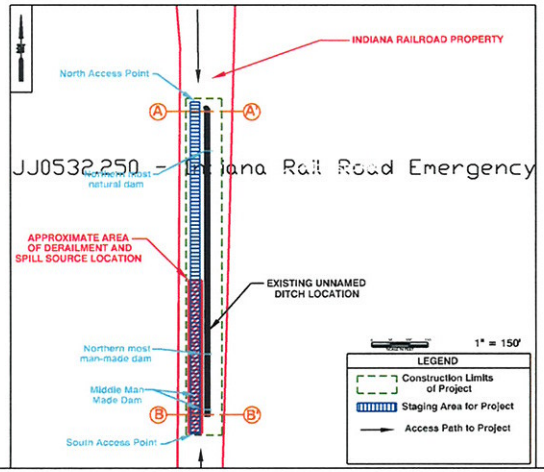

10 N. VERIDIAN ST. STE. 300
INDIANAPOLIS, INDIANA 46202
(317) 916-0000
(317) 916-0001 FAX

August Mack ENVIRONMENTAL

INDIANA RAIL ROAD COMPANY
DUGGER, INDIANA

SITE PLAN SHOWING PROPOSED NEW DITCH LINE WITH CROSS-SECTION LOCATIONS

PROJECT No:	FILENAME:	DATE:
JJ1040.380	I:/2009/JJ0532.250/Working/401 Cert Figures/Tim/Fig C-2	09/02/2010
DRAWN BY: ZWG	SCALE: AS SHOWN	FIGURE: C-2