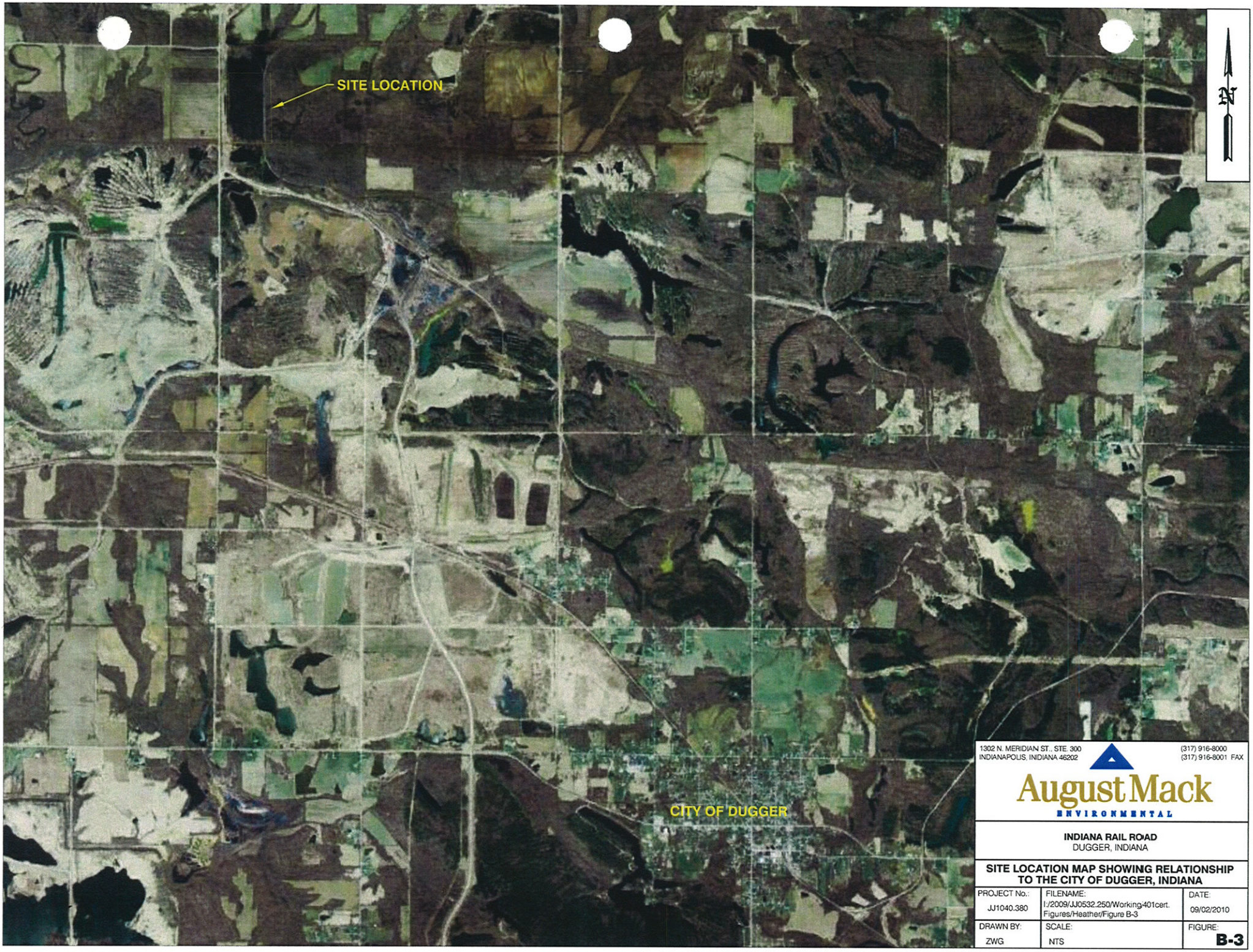

1302 N. MERIDIAN ST., STE. 300
INDIANAPOLIS, INDIANA 46202
(317) 916-8000
(317) 916-8001 FAX
August Mack
ENVIRONMENTAL

INDIANA RAIL ROAD
DUGGER, INDIANA

SITE LOCATION MAP SHOWING RELATIONSHIP TO THE CITY OF DUGGER, INDIANA

PROJECT No.:	FILENAME:	DATE:
JJ1040.380	I:/2009/JJ0532.250/Working/401cert. Figures/Heather/Figure B-3	09/02/2010
DRAWN BY: ZWG	SCALE: NTS	FIGURE: **B-3**

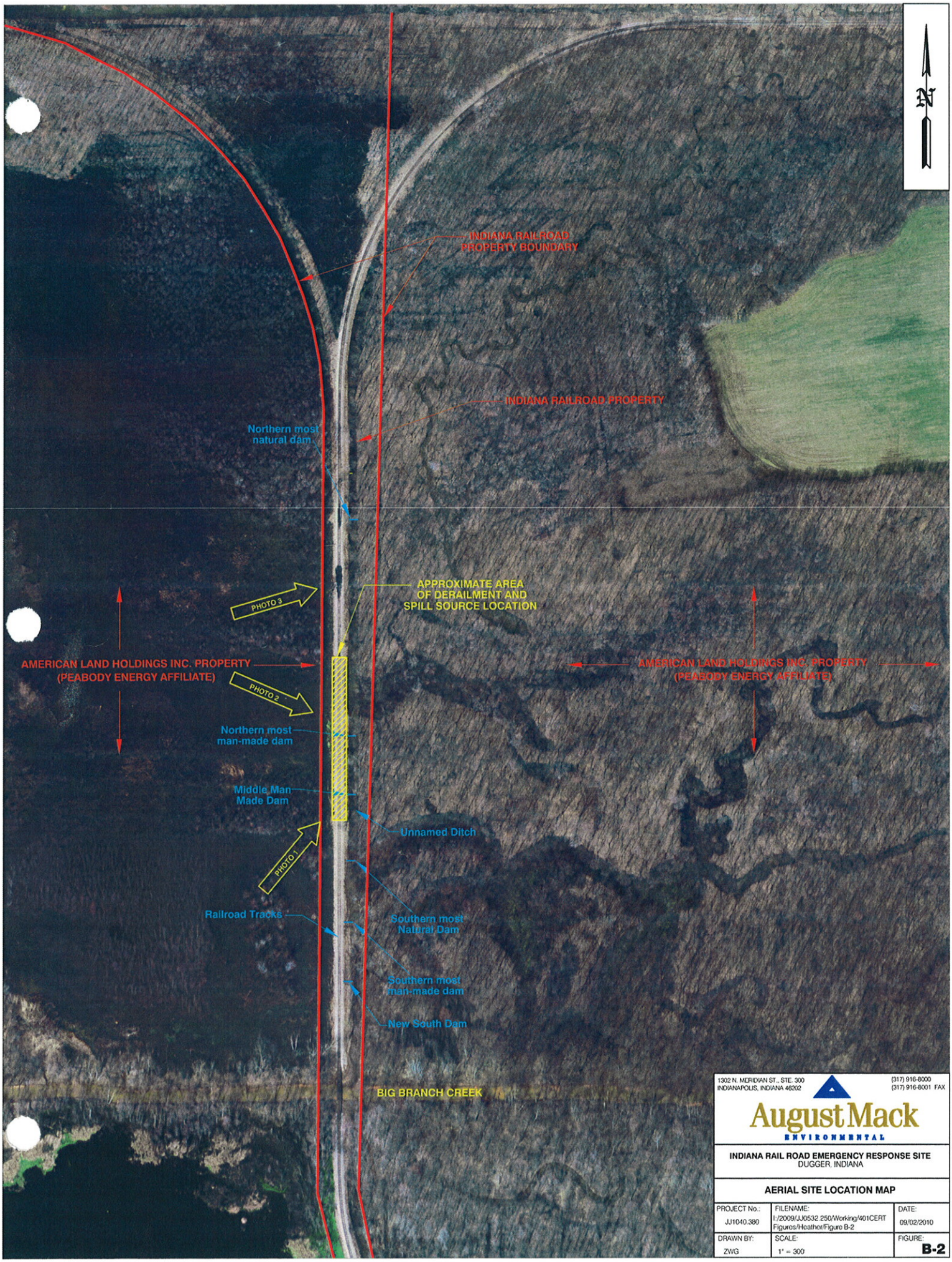

1302 N. MERIDIAN ST., STE. 300
INDIANAPOLIS, INDIANA 46202
(317) 916-8000
(317) 916-8001 FAX
August Mack ENVIRONMENTAL

INDIANA RAIL ROAD EMERGENCY RESPONSE SITE
DUGGER, INDIANA

AERIAL SITE LOCATION MAP

PROJECT No.:	FILENAME:	DATE:
JJ1040.380	I:/2009/JJ0532.250/Working/401CERT Figures/Heather/Figure B-2	09/02/2010
DRAWN BY: ZWG	SCALE: 1" = 300'	FIGURE: **B-2**

Source: Indiana Orthoimagery 2005

0 500 1,000 1,500 2,000 Feet

INDIANA RAILROAD DERAILMENT PROJECT
SULLIVAN COUNTY, INDIANA

FILE: Redwing/09-048/Figures/Aerial

REDWING PROJECT 09-048

REVISED DATE 8.31.10 | DRAWN BY BJO

REDWING ECOLOGICAL SERVICES, INC.

AERIAL MAP

FIGURE 2

Source: FEMA DFIRM; FSA NAIP Digital Orthoimagery 2008

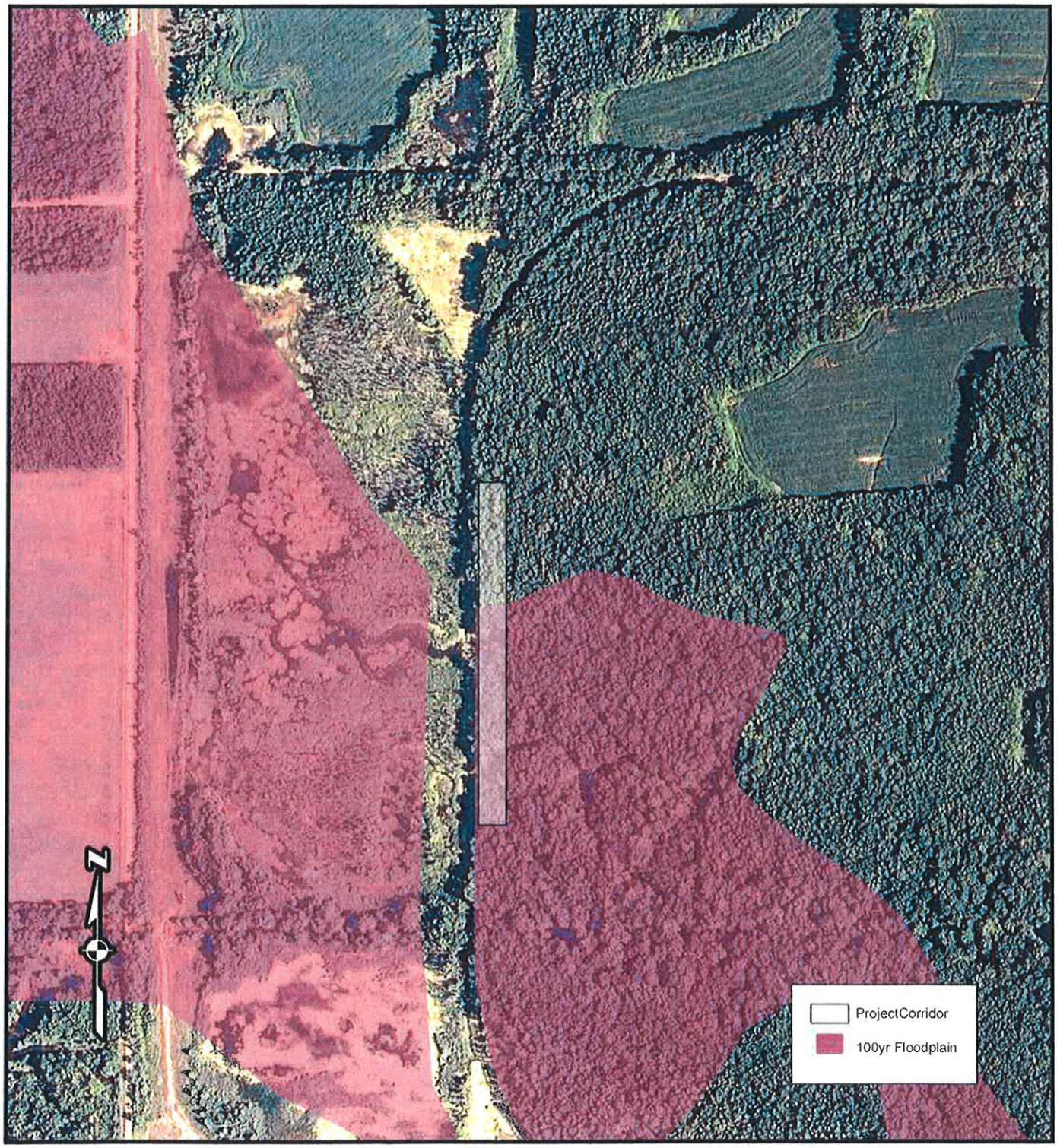

0 500 1,000 1,500 2,000 Feet

INDIANA RAILROAD DERAILMENT PROJECT
SULLIVAN COUNTY, INDIANA

FILE: Redwing/09-048/Figures/FEMA

REDWING PROJECT 09-048

REVISED DATE 8.31.10 | DRAWN BY BJO

REDWING ECOLOGICAL SERVICES, INC.

FLOODPLAIN MAP

FIGURE 5