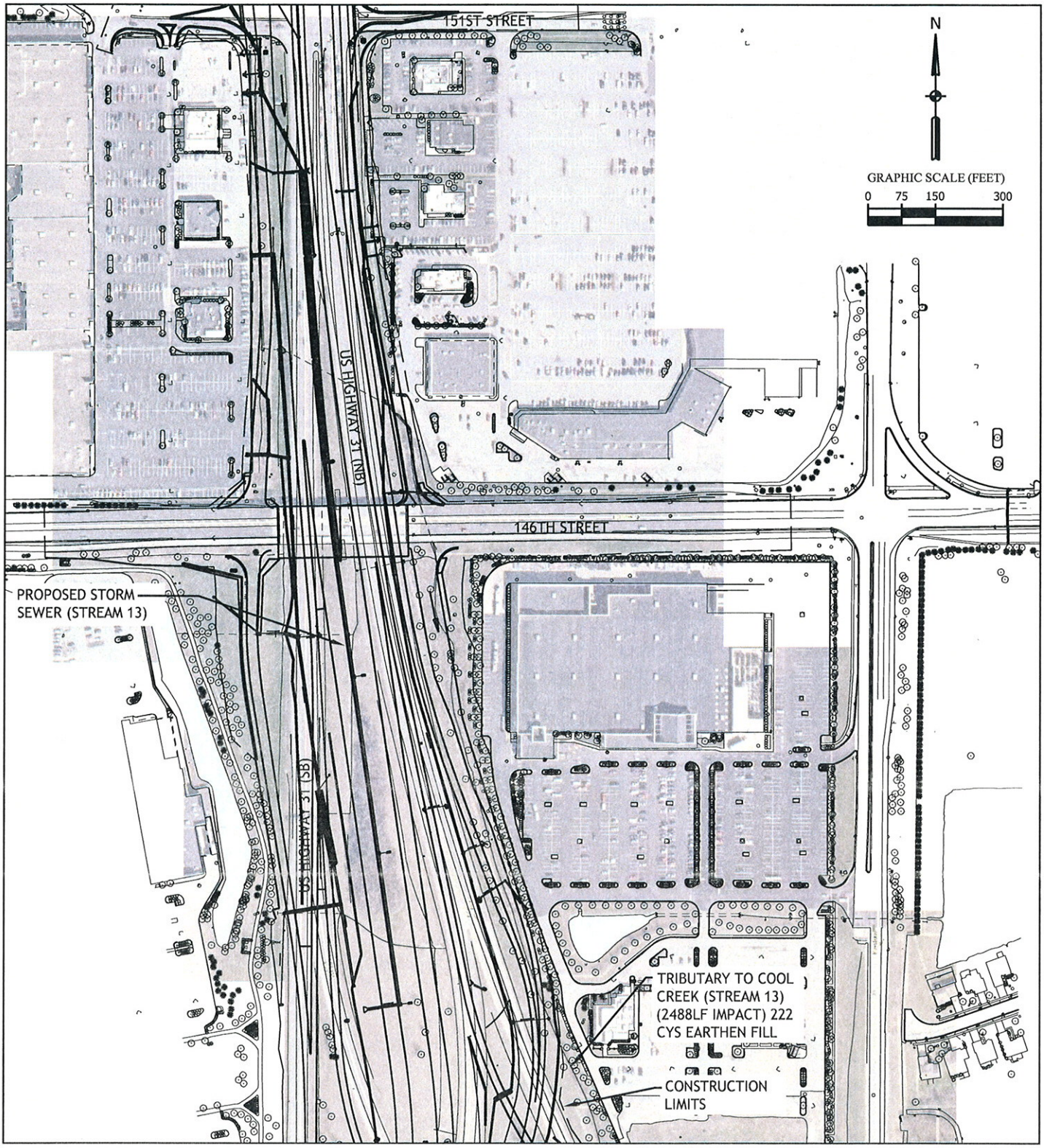

File Name: P:\Transportation\20074350 US31 Hamilton\68 Permits\401-404 permit documents\application\Phase II\IMPACT-MAPS-PR.dwg - STR13 ALL
Modified / By: December 17, 2010 5:31:23 PM / sobrien

RW ARMSTRONG
Union Station / 300 S. Meridian St.
Indianapolis, IN 46225
PH 317.786.0461 // FX 317.788.0957
rwArmstrong.com

US 31 HAMILTON COUNTY

PROPOSED CONDITIONS

FIGURE 2: IMPACT LOCATION MAP

STREAM 13

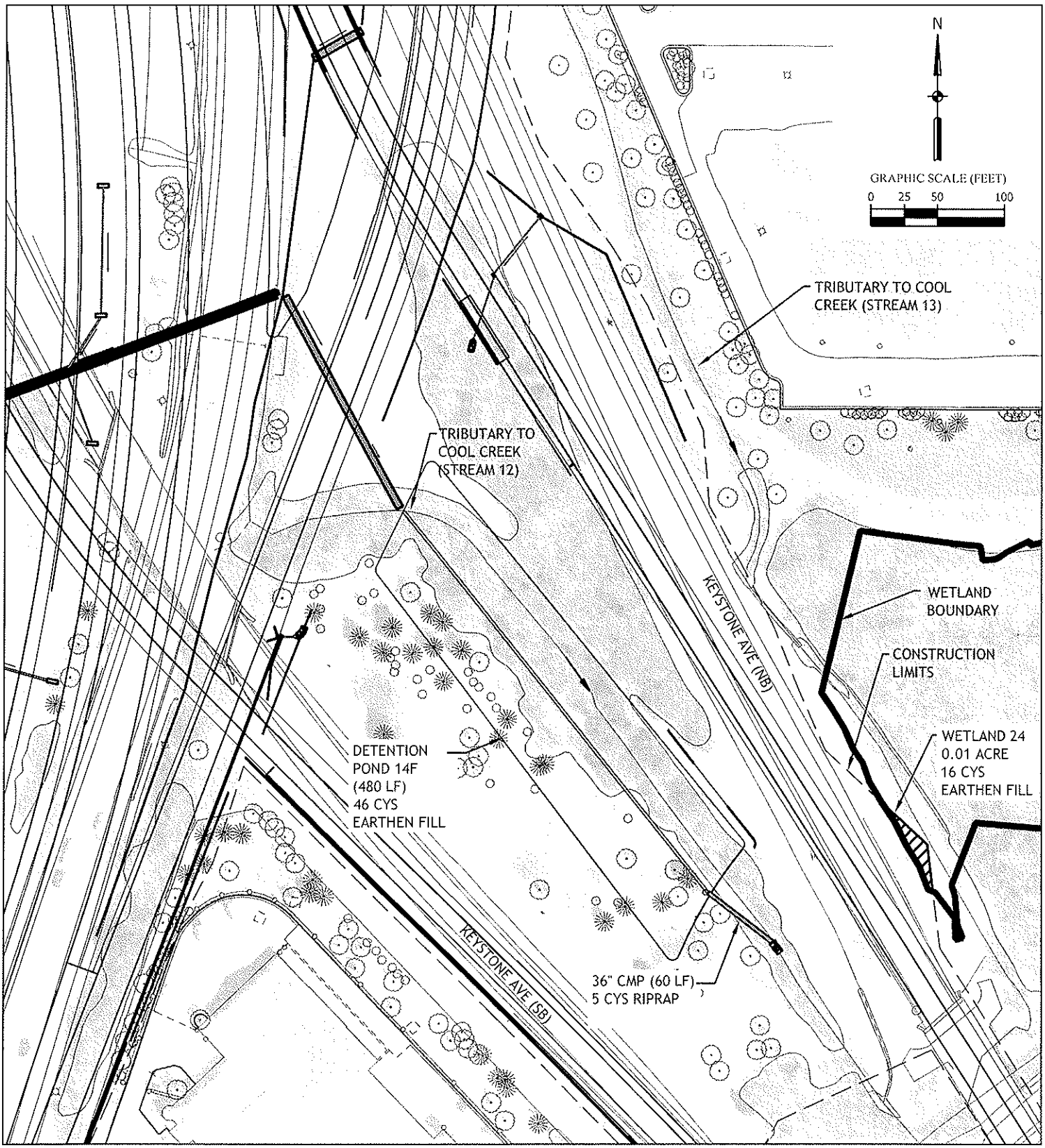

RWARMSTRONG

Union Station / 300 S. Meridian St.
Indianapolis, IN 46225
PH 317.786.0461 // FX 317.788.0957
rwArmstrong.com

US 31 HAMILTON COUNTY

PROPOSED CONDITIONS

FIGURE 2a: IMPACT LOCATION MAP

STREAM 12, 13

File Name: P:\Transportation\20074350 US31 Hamilton\68 Permits\401-404 permit documents\application\Phase II\IMPACT-MAPS-PRI.dwg - STR12
Modified / By: December 13, 2010 3:46:45 PM / sobrien

File Name: P:\Transportation\20074350 US31 Hamilton\68 Permits\401-404 permit documents\application\Phase II\IMPACT-MAPS-PR.dwg - STR13
Modified / By: December 13, 2010 3:46:45 PM / sobrien

RWARMSTRONG
Union Station / 300 S. Meridian St.
Indianapolis, IN 46225
PH 317.786.0461 // FX 317.788.0957
rwArmstrong.com

US 31 HAMILTON COUNTY

PROPOSED CONDITIONS

FIGURE 2b: IMPACT LOCATION MAP

STREAM 13

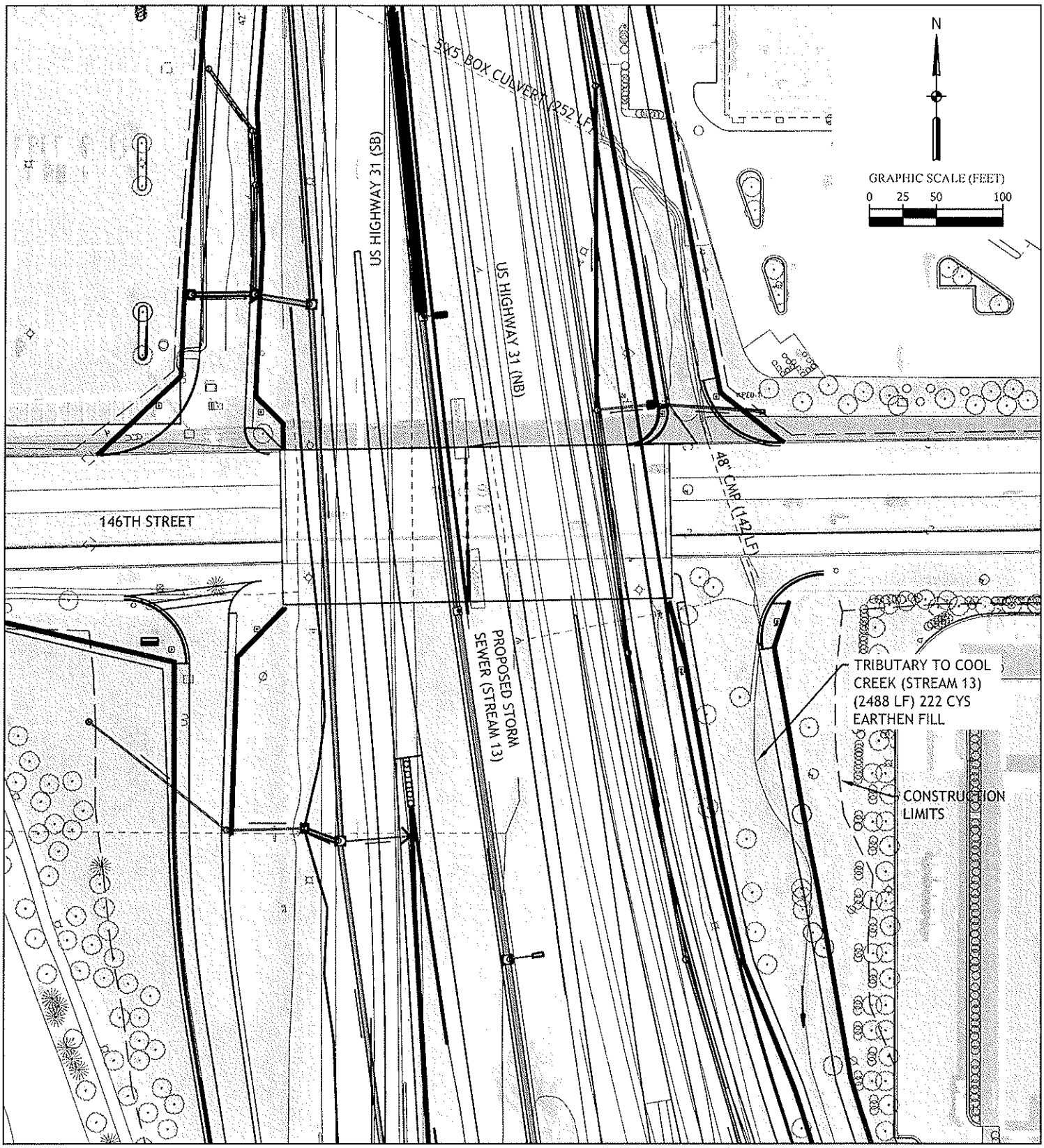

RWARMSTRONG

Union Station / 300 S. Meridian St.
Indianapolis, IN 46225
PH 317.786.0461 // FX 317.788.0957
rwArmstrong.com

US 31 HAMILTON COUNTY

PROPOSED CONDITIONS

FIGURE 2c: IMPACT LOCATION MAP

STREAM 13

File Name: P:\Transportation\20074350 US31 Hamilton\68 Permits\401-404 permit documents\application\Phase I\IMPACT-MAPS-PR.dwg - STR13 (2)
Modified / By: December 13, 2010 3:46:45 PM / sobrien

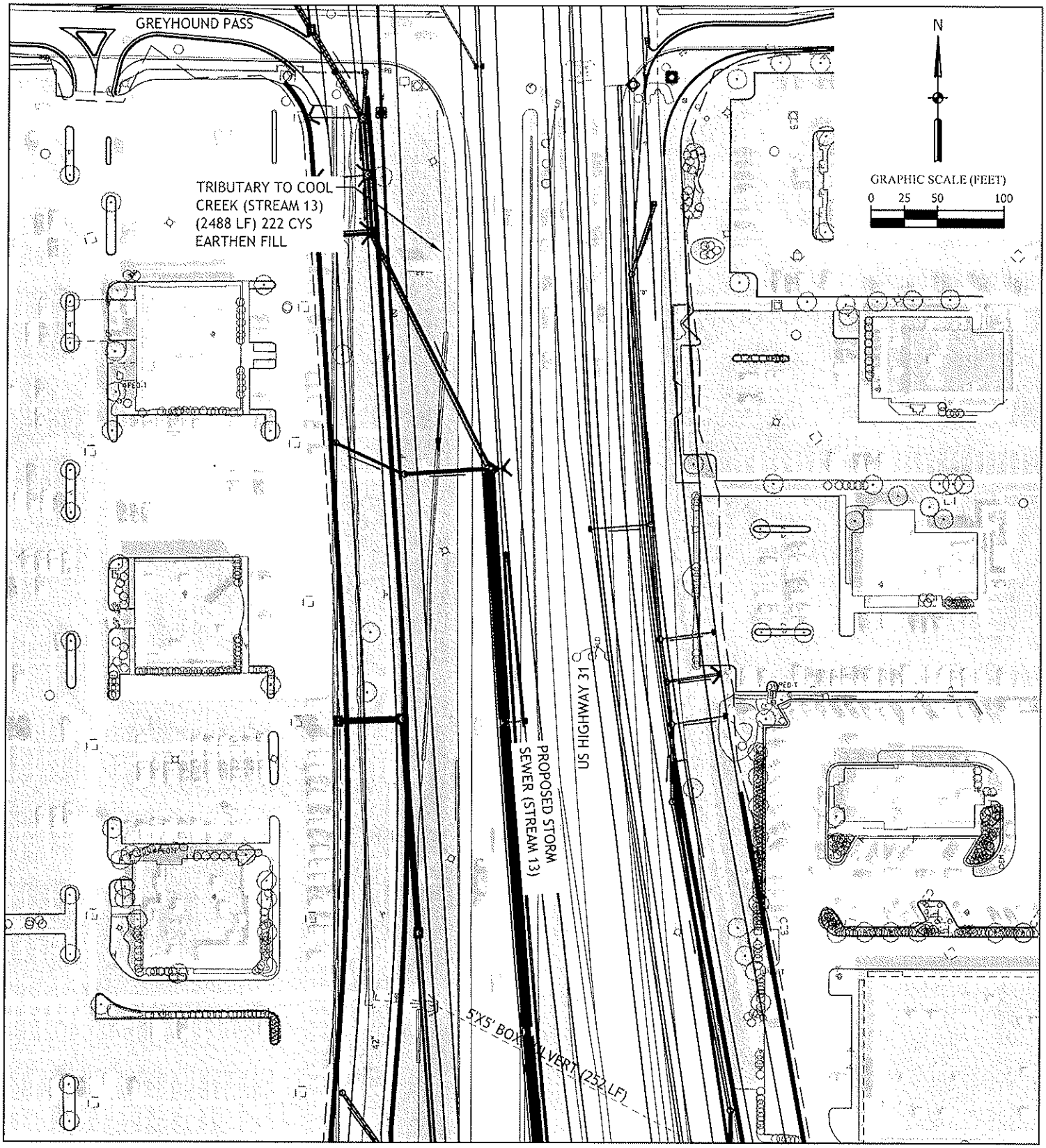

File Name: P:\Transportation\20074350 US31 Hamilton\68 Permits\401-404 permit documents\application\Phase II\IMPACT-MAPS-PR.dwg - STR13 (3)
Modified / By: December 13, 2010 3:46:45 PM / sobrien

RW ARMSTRONG
Union Station / 300 S. Meridian St.
Indianapolis, IN 46225
PH 317.786.0461 // FX 317.788.0957
rwArmstrong.com

US 31 HAMILTON COUNTY

PROPOSED CONDITIONS

FIGURE 2d: IMPACT LOCATION MAP

STREAM 13

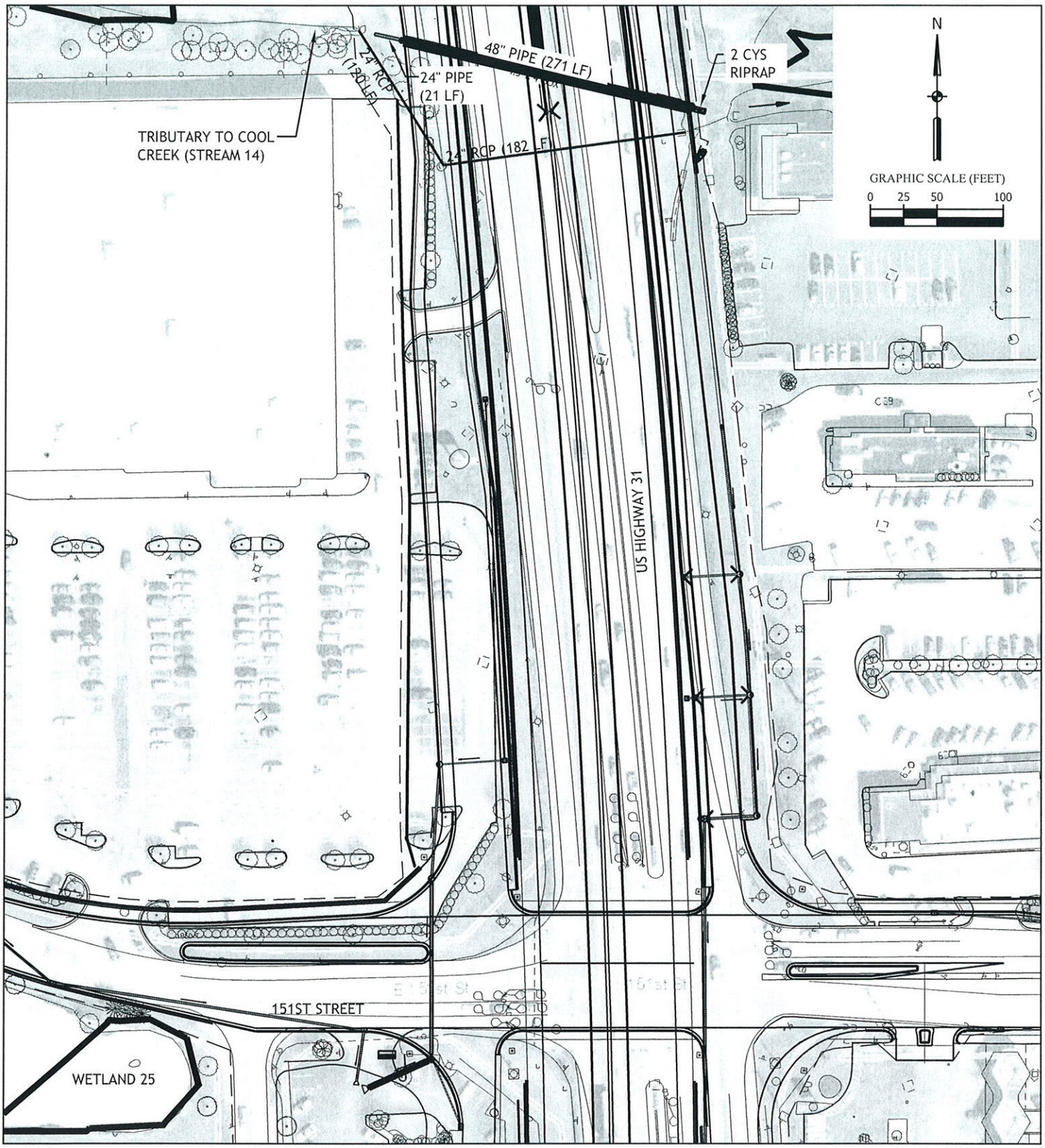

RW ARMSTRONG

Union Station / 300 S. Meridian St.
Indianapolis, IN 46225
PH 317.786.0461 // FX 317.788.0957
rwArmstrong.com

US 31 HAMILTON COUNTY

PROPOSED CONDITIONS

IMPACT LOCATION MAP

STREAM 14

File Name: P:\Transportation\20074350 US31 Hamilton\68 Permits\401-404 permit documents\application\Phase II\IMPACT-MAPS-PR.dwg - STR14
Modified / By: December 10, 2010 12:34:44 PM / sobrien

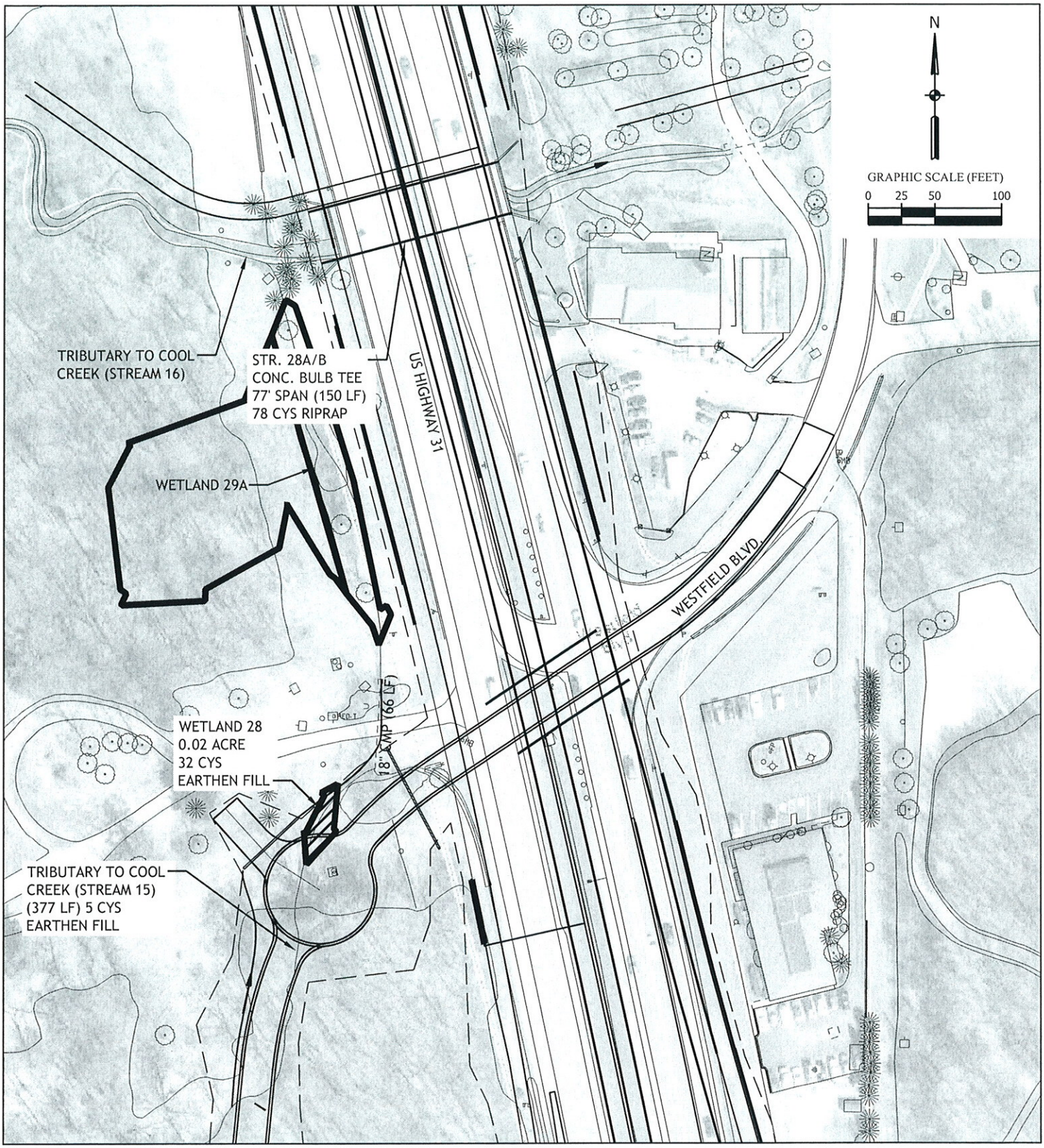

File Name: P:\Transportation\20074350 US31 Hamilton\68 Permits\401-404 permit documents\application\Phase II\IMPACT-MAPS-PR.dwg - STR15
Modified / By: December 10, 2010 12:34:44 PM / sobrien

RW ARMSTRONG™
Union Station / 300 S. Meridian St.
Indianapolis, IN 46225
PH 317.786.0461 // FX 317.788.0957
rwArmstrong.com

US 31 HAMILTON COUNTY

PROPOSED CONDITIONS

IMPACT LOCATION MAP

STREAM 15, 16

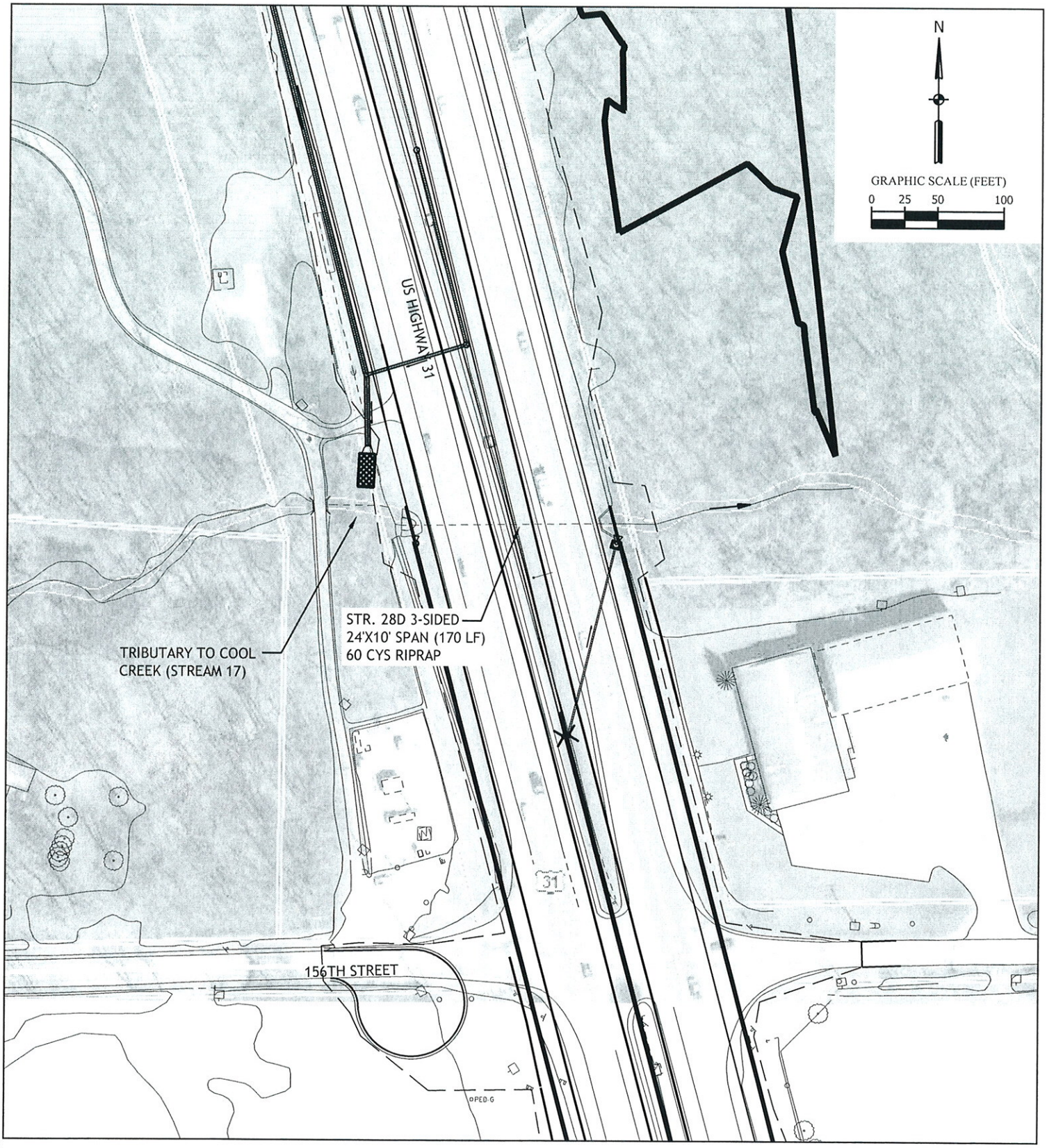

RW ARMSTRONG

Union Station / 300 S. Meridian St.
Indianapolis, IN 46225
PH 317.786.0461 // FX 317.788.0957
rwArmstrong.com

US 31 HAMILTON COUNTY

PROPOSED CONDITIONS

IMPACT LOCATION MAP

STREAM 17

File Name: P:\Transportation\20074350 US31 Hamilton\68 Permits\401-404 permit documents\application\Phase II\IMPACT-MAPS-PR.dwg - STR17
Modified / By: December 10, 2010 12:34:44 PM / sobrien