APPENDIX B

LAND USE MAPS

Land Use - 04050001170

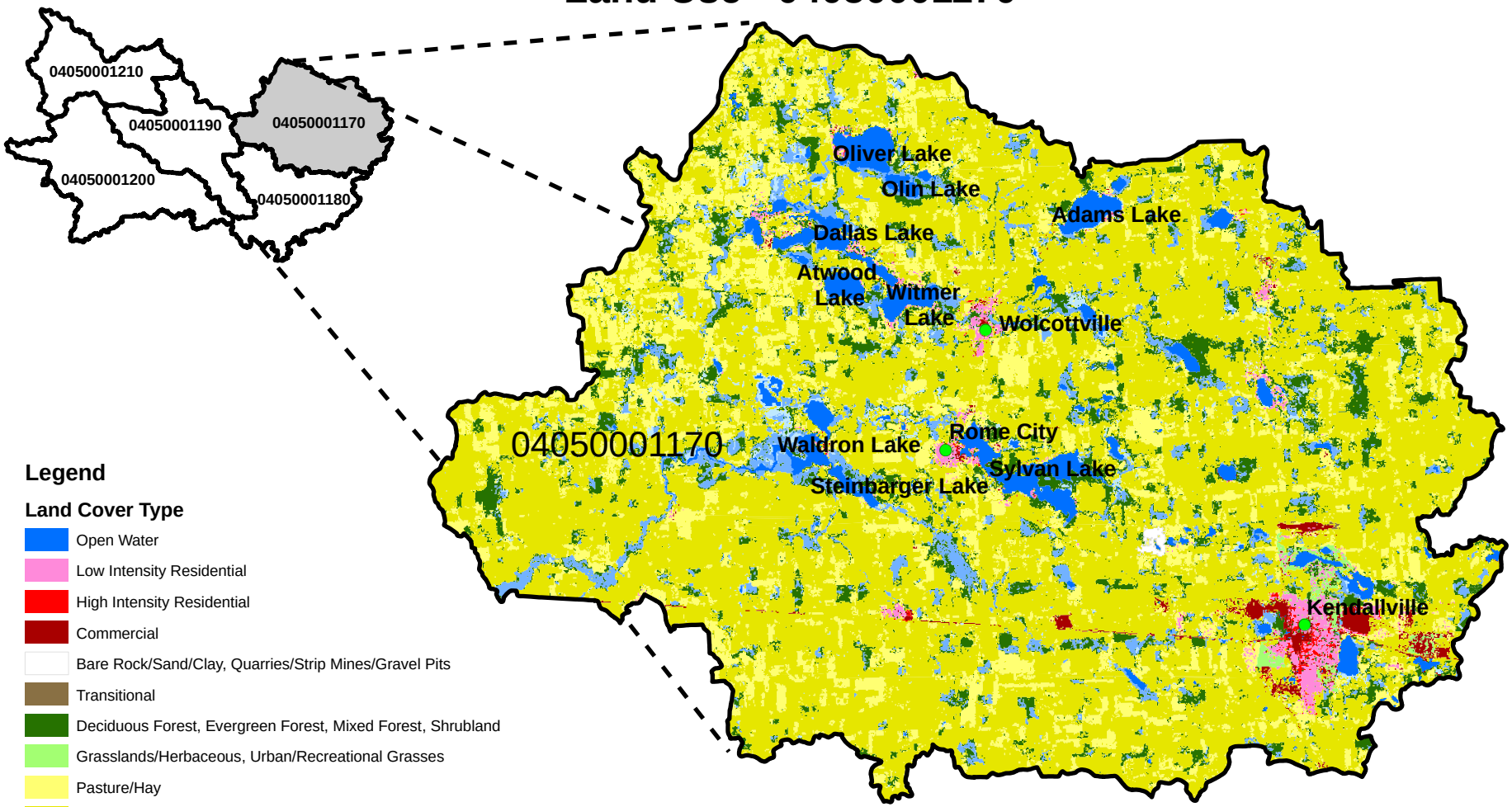

Legend

Land Cover Type

- Open Water
- Low Intensity Residential
- High Intensity Residential
- Commercial
- Bare Rock/Sand/Clay, Quarries/Strip Mines/Gravel Pits
- Transitional
- Deciduous Forest, Evergreen Forest, Mixed Forest, Shrubland
- Grasslands/Herbaceous, Urban/Recreational Grasses
- Pasture/Hay
- Row Crops, Small Grains
- Woody Wetlands
- Emergent Herbaceous Wetlands

V3 Companies
7325 Janes Avenue
Woodridge, IL 60517
630.724.9200 phone
630.724.9202 fax
www.v3co.com

TITLE: Land Use - 04050001170		PROJECT: Elkhart River Watershed Management Plan & Implementation	
BASE LAYER: United States Geological Survey		PROJECT NO.: 07041	EXHIBIT: B-1	SHEET: 1 OF: 1
CLIENT: Elkhart River Restoration Association, 305 Carter Road, Goshen, Indiana 46526		QUADRANGLE: N/A	DATE: 8/6/07	SCALE: NTS

E:\2007\07041\Reports\Natural Resources\Wetland\Exhibits\Exhibit B-1 Land Use Map - 04050001170.mxd

Land Use - 04050001180

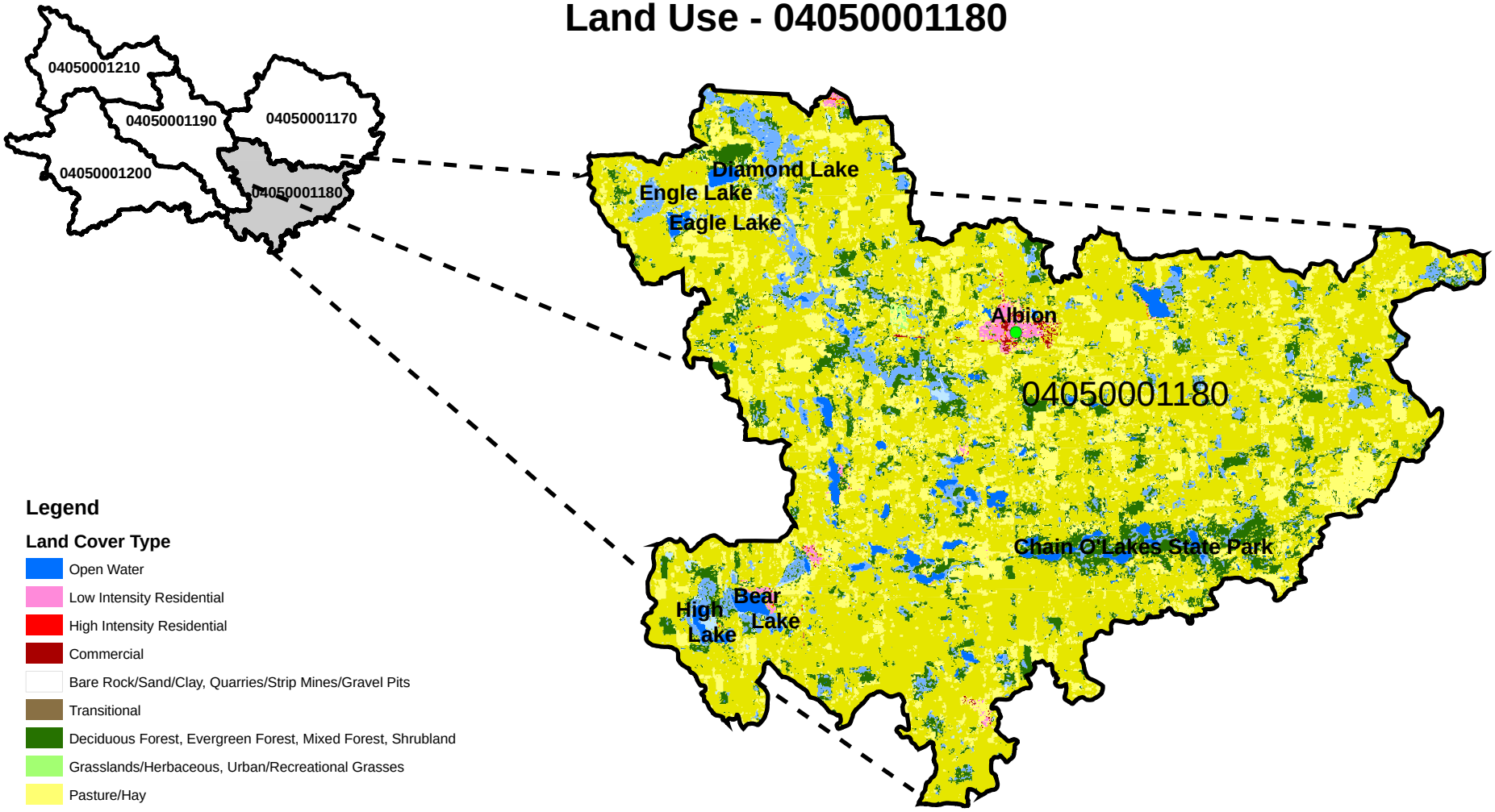

Legend

Land Cover Type

- Open Water
- Low Intensity Residential
- High Intensity Residential
- Commercial
- Bare Rock/Sand/Clay, Quarries/Strip Mines/Gravel Pits
- Transitional
- Deciduous Forest, Evergreen Forest, Mixed Forest, Shrubland
- Grasslands/Herbaceous, Urban/Recreational Grasses
- Pasture/Hay
- Row Crops, Small Grains
- Woody Wetlands
- Emergent Herbaceous Wetlands

V3 Companies
7325 Janes Avenue
Woodridge, IL 60517
630.724.9200 phone
630.724.9202 fax
www.v3co.com

TITLE: **Land Use - 04050001180**		PROJECT: **Elkhart River Watershed Management Plan & Implementation**	
BASE LAYER: United States Geological Survey		PROJECT NO.: 07041	EXHIBIT: B-2	SHEET: 1 OF: 1
CLIENT: Elkhart River Restoration Association, 305 Carter Road, Goshen, Indiana 46526		QUADRANGLE: N/A	DATE: 8/6/07	SCALE: NTS

E:\2007\07041\Reports\Natural Resources\Wetland\Exhibits\Exhibit B-2 Land Use Map - 04050001180.mxd

Land Use - 04050001190

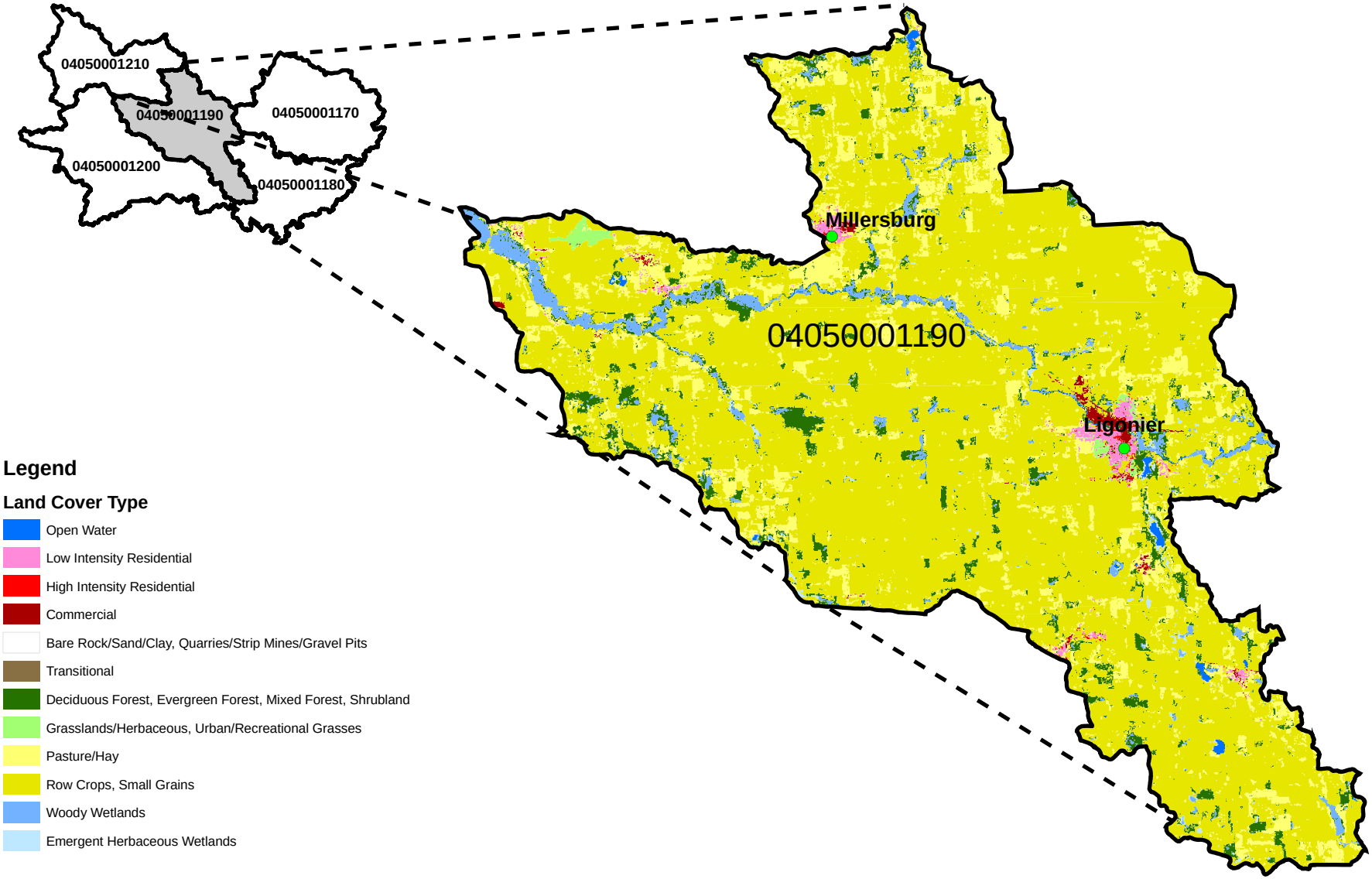

Legend

Land Cover Type

- Open Water
- Low Intensity Residential
- High Intensity Residential
- Commercial
- Bare Rock/Sand/Clay, Quarries/Strip Mines/Gravel Pits
- Transitional
- Deciduous Forest, Evergreen Forest, Mixed Forest, Shrubland
- Grasslands/Herbaceous, Urban/Recreational Grasses
- Pasture/Hay
- Row Crops, Small Grains
- Woody Wetlands
- Emergent Herbaceous Wetlands

V3 Companies
7325 Janes Avenue
Woodridge, IL 60517
630.724.9200 phone
630.724.9202 fax
www.v3co.com

TITLE: Land Use - 04050001190		PROJECT: Elkhart River Watershed Management Plan & Implementation	
BASE LAYER: United States Geological Survey		PROJECT NO.: 07041	EXHIBIT: B-3	SHEET: 1 OF: 1
CLIENT: Elkhart River Restoration Association, 305 Carter Road, Goshen, Indiana 46526		QUADRANGLE: N/A	DATE: 8/6/07	SCALE: NTS

E:\2007\07041\Reports\Natural Resources\Wetland\Exhibits\Exhibit B-3 Land Use Map - 04050001190.mxd

Land Use - 04050001200

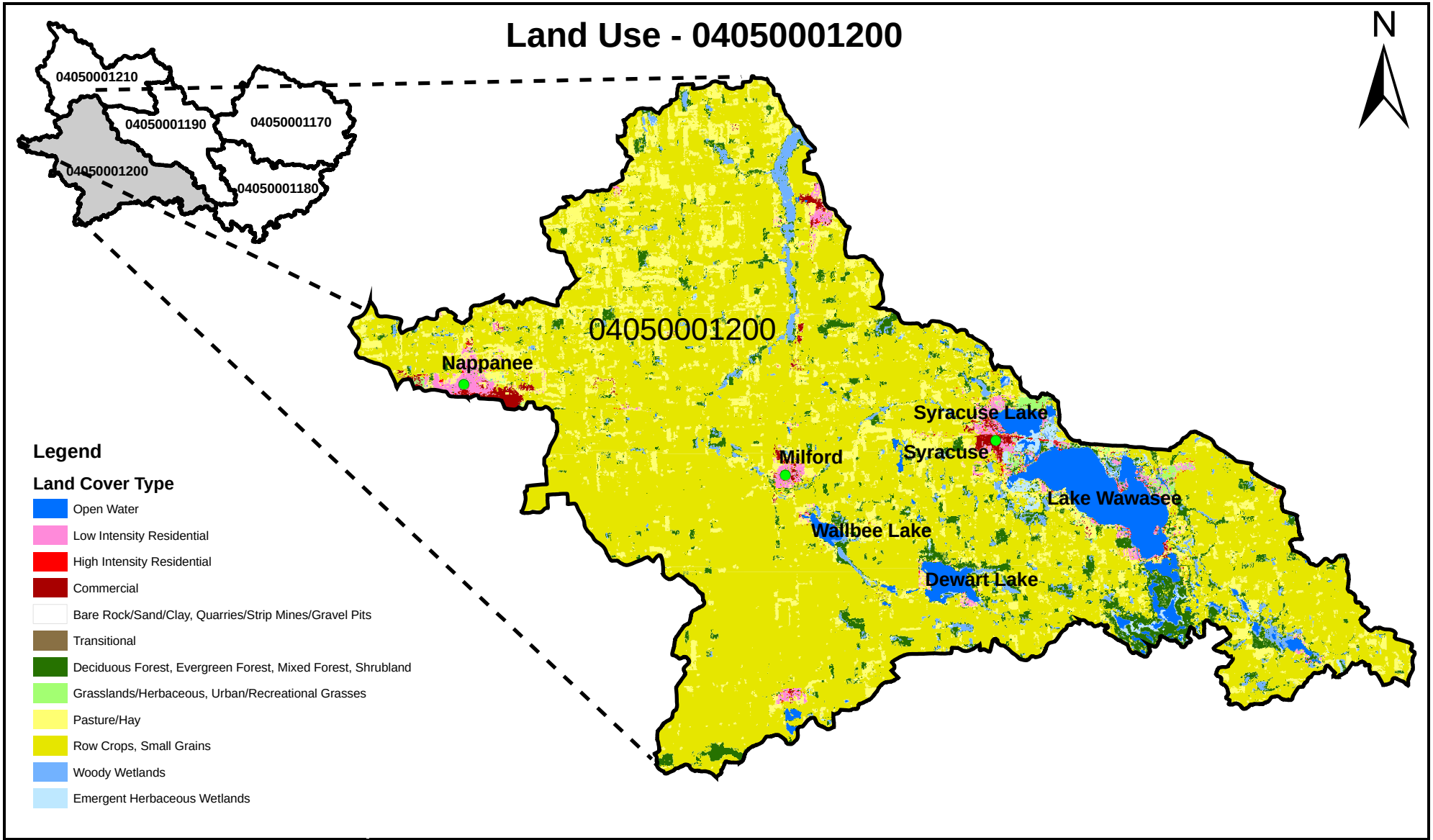

V3 Companies
7325 Janes Avenue
Woodridge, IL 60517
630.724.9200 phone
630.724.9202 fax
www.v3co.com

TITLE: Land Use - 04050001200		PROJECT: Elkhart River Watershed Management Plan & Implementation	
BASE LAYER: United States Geological Survey		PROJECT NO.: 07041	EXHIBIT: B-4	SHEET: 1 OF: 1
CLIENT: Elkhart River Restoration Association, 305 Carter Road, Goshen, Indiana 46526		QUADRANGLE: N/A	DATE: 8/6/07	SCALE: NTS

E:\2007\07041\Reports\Natural Resources\Wetland\Exhibits\Exhibit B-4 Land Use Map - 04050001200.mxd

Land Use - 04050001210

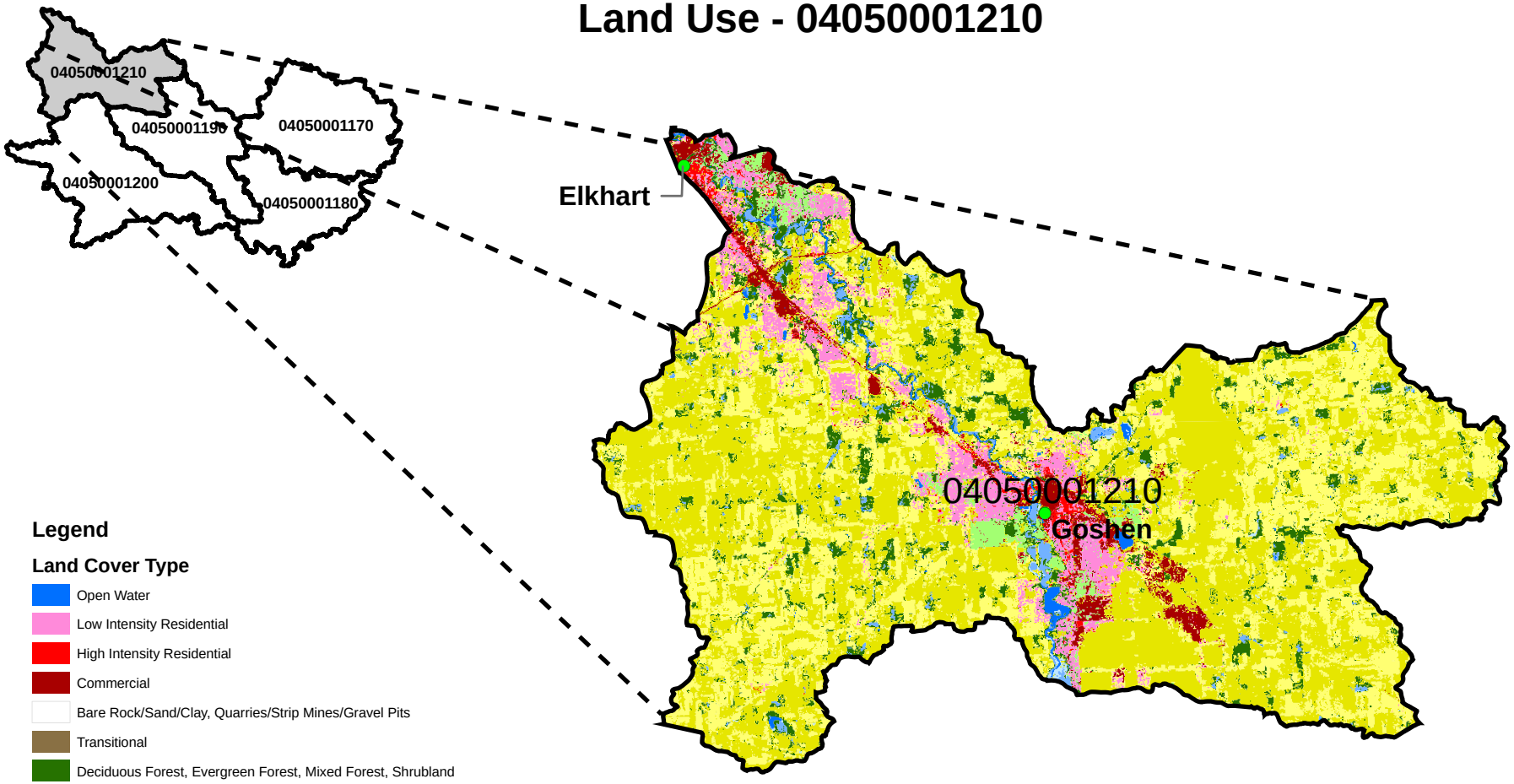

Legend

Land Cover Type

- Open Water
- Low Intensity Residential
- High Intensity Residential
- Commercial
- Bare Rock/Sand/Clay, Quarries/Strip Mines/Gravel Pits
- Transitional
- Deciduous Forest, Evergreen Forest, Mixed Forest, Shrubland
- Grasslands/Herbaceous, Urban/Recreational Grasses
- Pasture/Hay
- Row Crops, Small Grains
- Woody Wetlands
- Emergent Herbaceous Wetlands

V3 Companies
7325 Janes Avenue
Woodridge, IL 60517
630.724.9200 phone
630.724.9202 fax
www.v3co.com

TITLE: Land Use - 04050001210		PROJECT: Elkhart River Watershed Management Plan & Implementation	
BASE LAYER: United States Geological Survey		PROJECT NO.: 07041	EXHIBIT: B-5	SHEET: 1 OF: 1
CLIENT: Elkhart River Restoration Association, 305 Carter Road, Goshen, Indiana 46526		QUADRANGLE: N/A	DATE: 8/6/07	SCALE: NTS

E:\2007\07041\Reports\Natural Resources\Wetland\Exhibits\Exhibit B-5 Land Use Map - 04050001210.mxd

Trends in Land Development

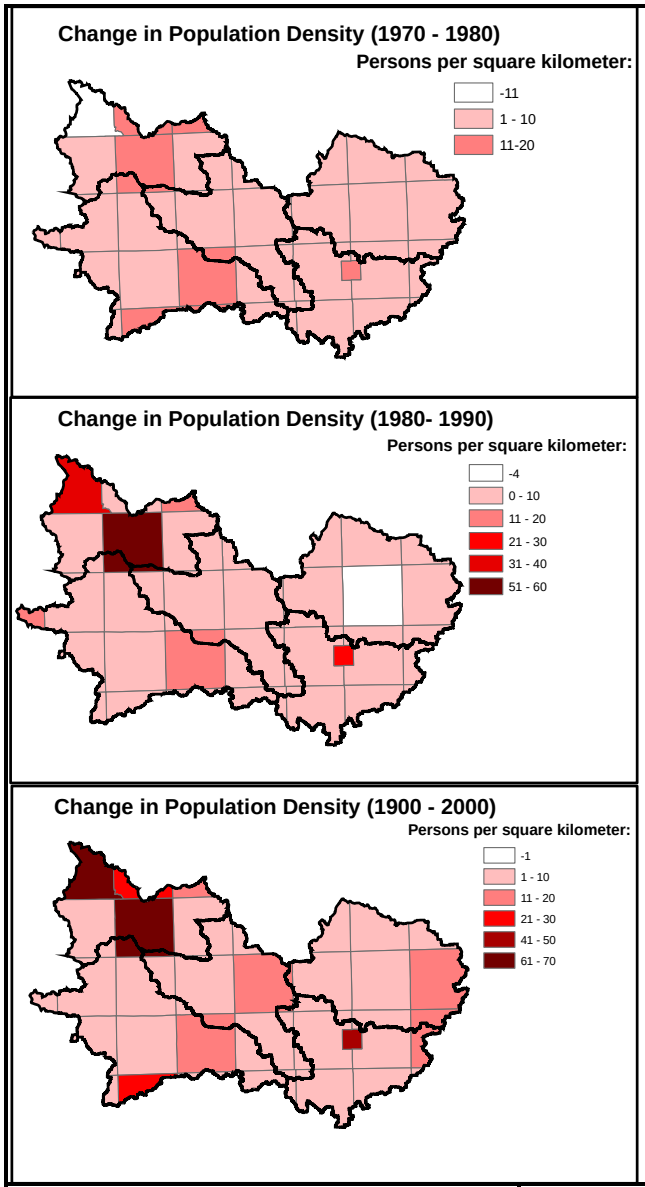

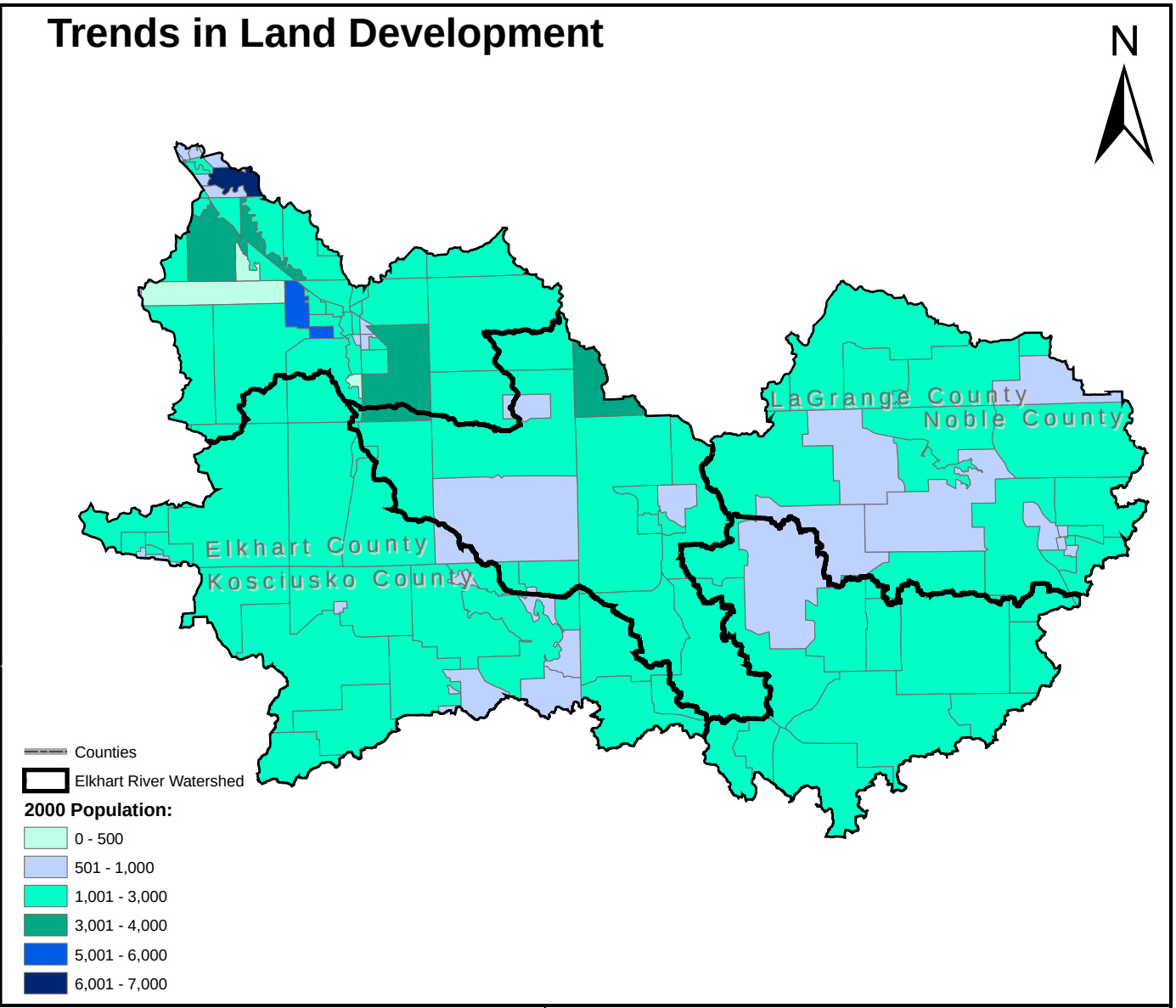

V3 Companies
7325 Janes Avenue
Woodridge, IL 60517
630.724.9200 phone
630.724.9202 fax
www.v3co.com

TITLE: Trends in Land Development		PROJECT: Elkhart River Watershed Management Plan & Implementation	
BASE LAYER: United States Census Bureau		PROJECT NO.: 07041	EXHIBIT: B-6	SHEET: 1 OF: 1
CLIENT: Elkhart River Restoration Association, 305 Carter Road, Goshen, Indiana 46526		QUADRANGLE: N/A	DATE: 8/6/07	SCALE: NTS

E:\2007\07041\Reports\Natural Resources\Wetland\Exhibits\Exhibit B-6 Land Development Trends.mxd