FIGURE 2-1
MIDDLE OHIO-LAUGHERY WATERSHED

FIGURE 2-2
14-DIGIT HYDROLOGICAL CODE WATERSHEDS
MIDDLE OHIO-LAUGHERY WATERSHED

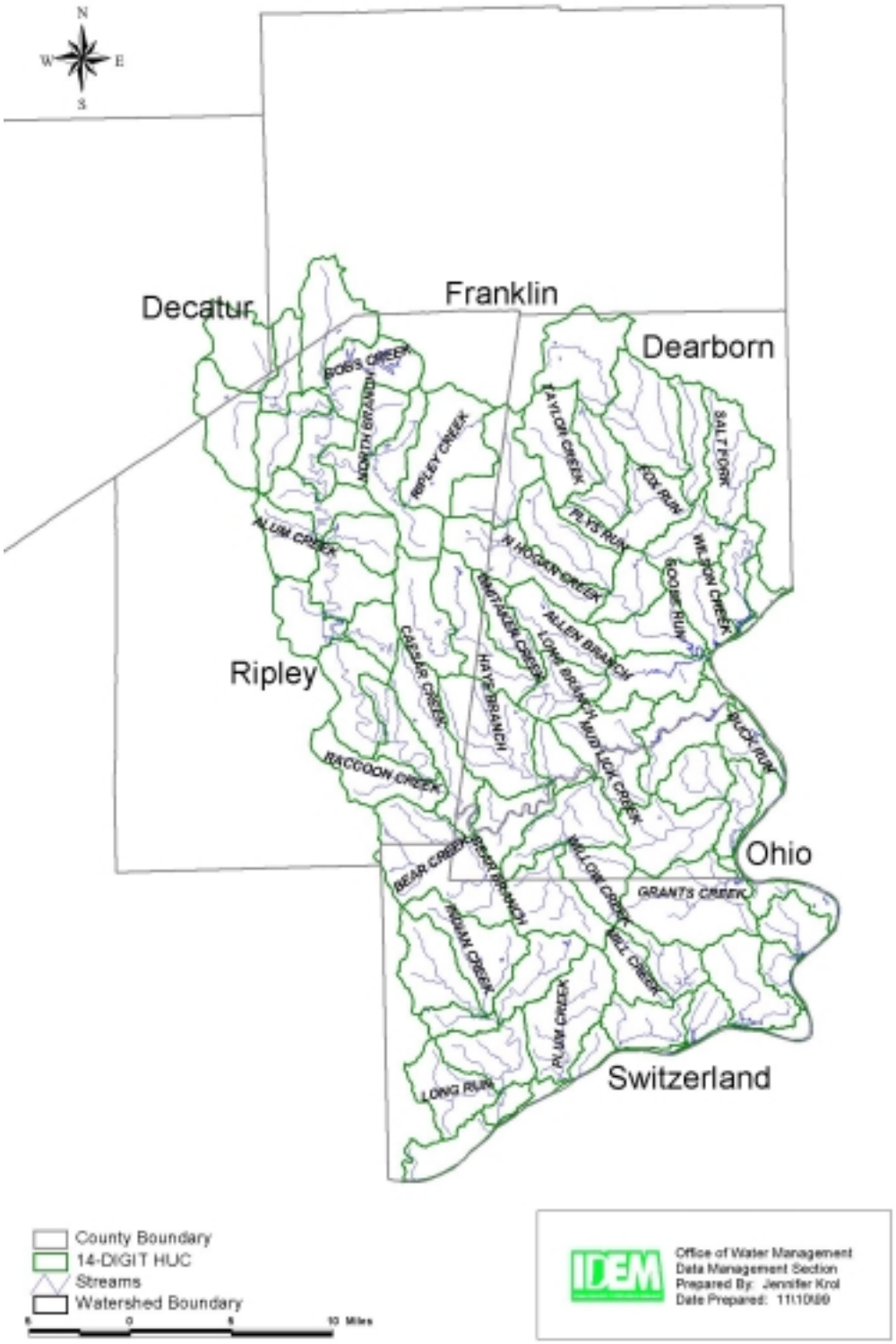

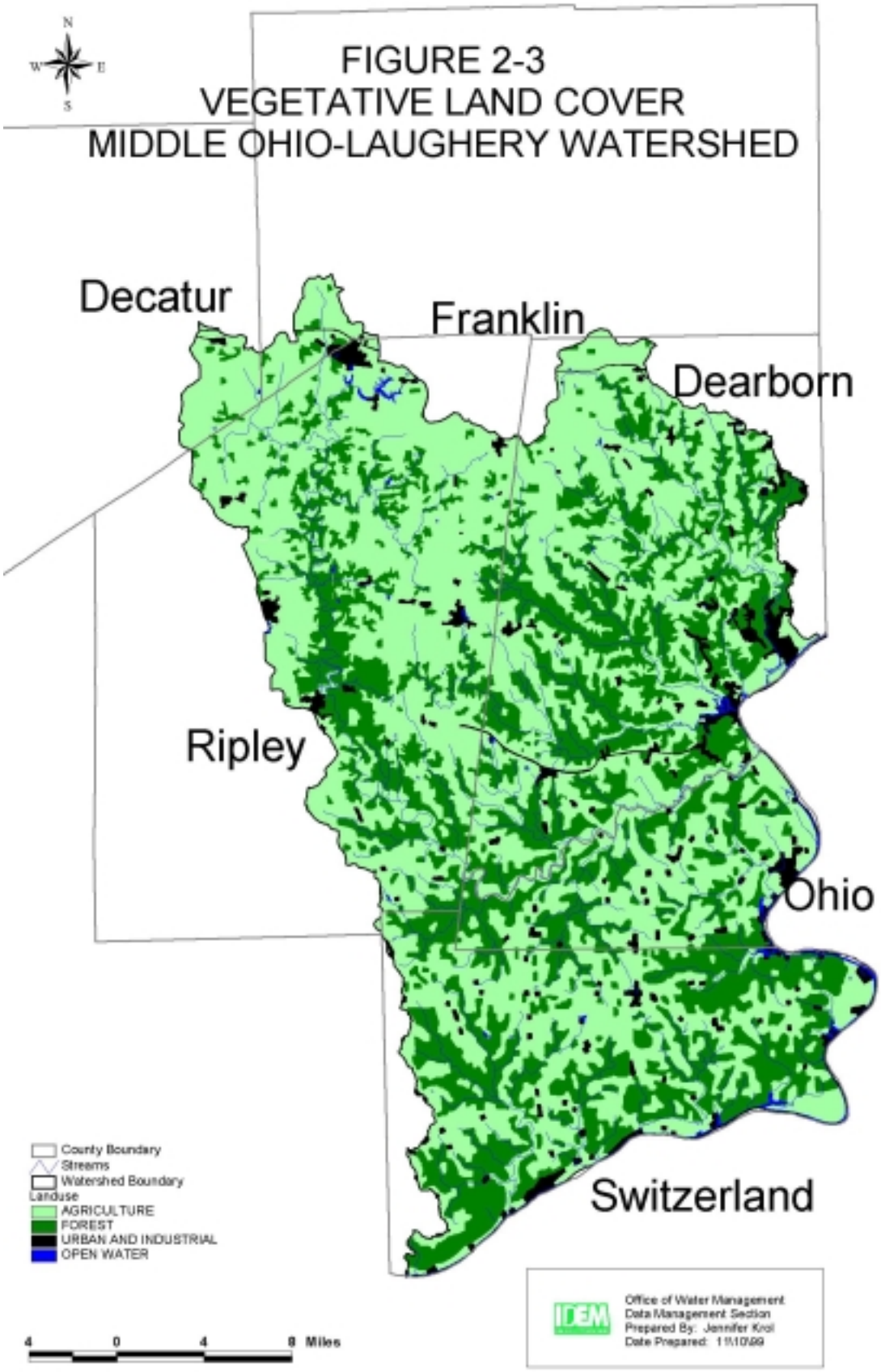
FIGURE 2-3
VEGETATIVE LAND COVER
MIDDLE OHIO-LAUGHERY WATERSHED
N
W
E
S
Decatur
Franklin
Dearborn
Ripley
Ohio
Switzerland
County Boundary
Streams
Watershed Boundary
Landuse
AGRICULTURE
FOREST
URBAN AND INDUSTRIAL
OPEN WATER
4 0 4 8 Miles
IDEM
Office of Water Management
Data Management Section
Prepared By: Jennifer Krol
Date Prepared: 11/10/99

FIGURE 3-1
NPDES DISCHARGES
MIDDLE OHIO-LAUGHERY WATERSHED

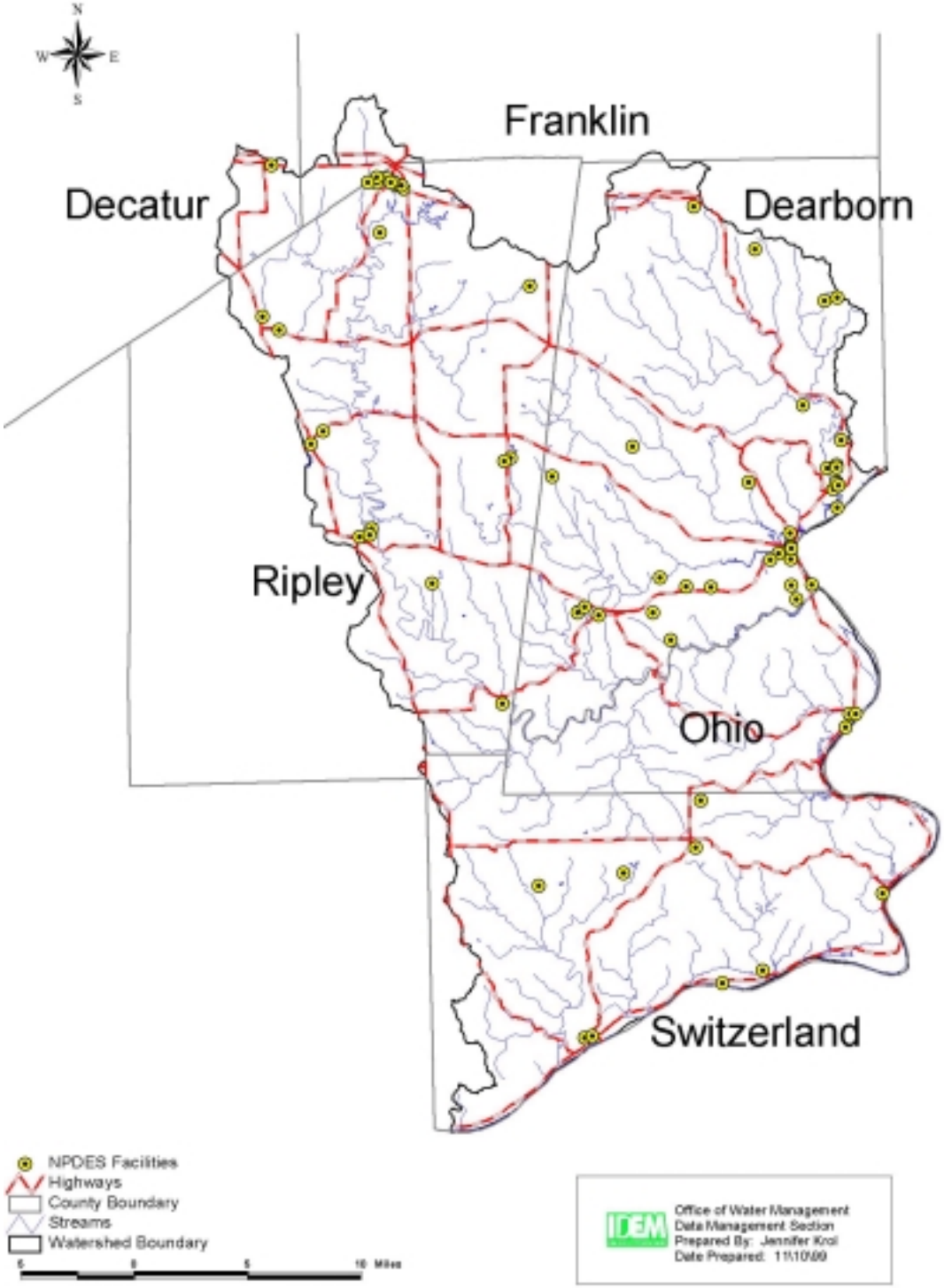

FIGURE 5-1
LARE, S.319, and EQIP AREAS
MIDDLE OHIO-LAUGHERY WATERSHED

FIGURE 3-1
CLEAN WATER ACT SECTION 303(d) LISTED STREAMS
MIDDLE OHIO-LAUGHERY WATERSHED