# FIGURE 2-1
# PATOKA RIVER WATERSHED

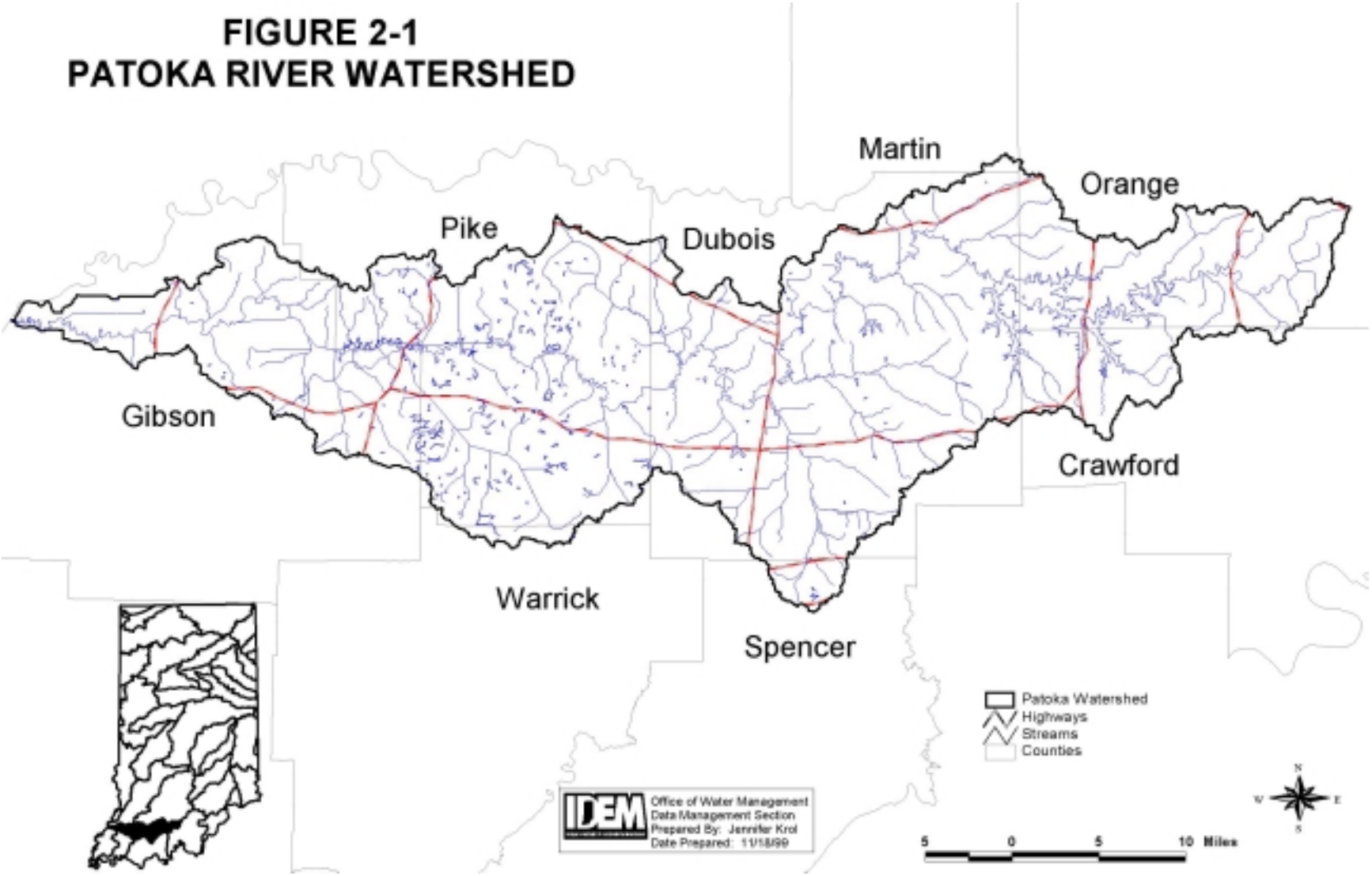

# FIGURE 2-2
# 14-DIGIT HYDROLOGIC UNIT CODE WATERSHEDS
# PATOKA RIVER WATERSHED

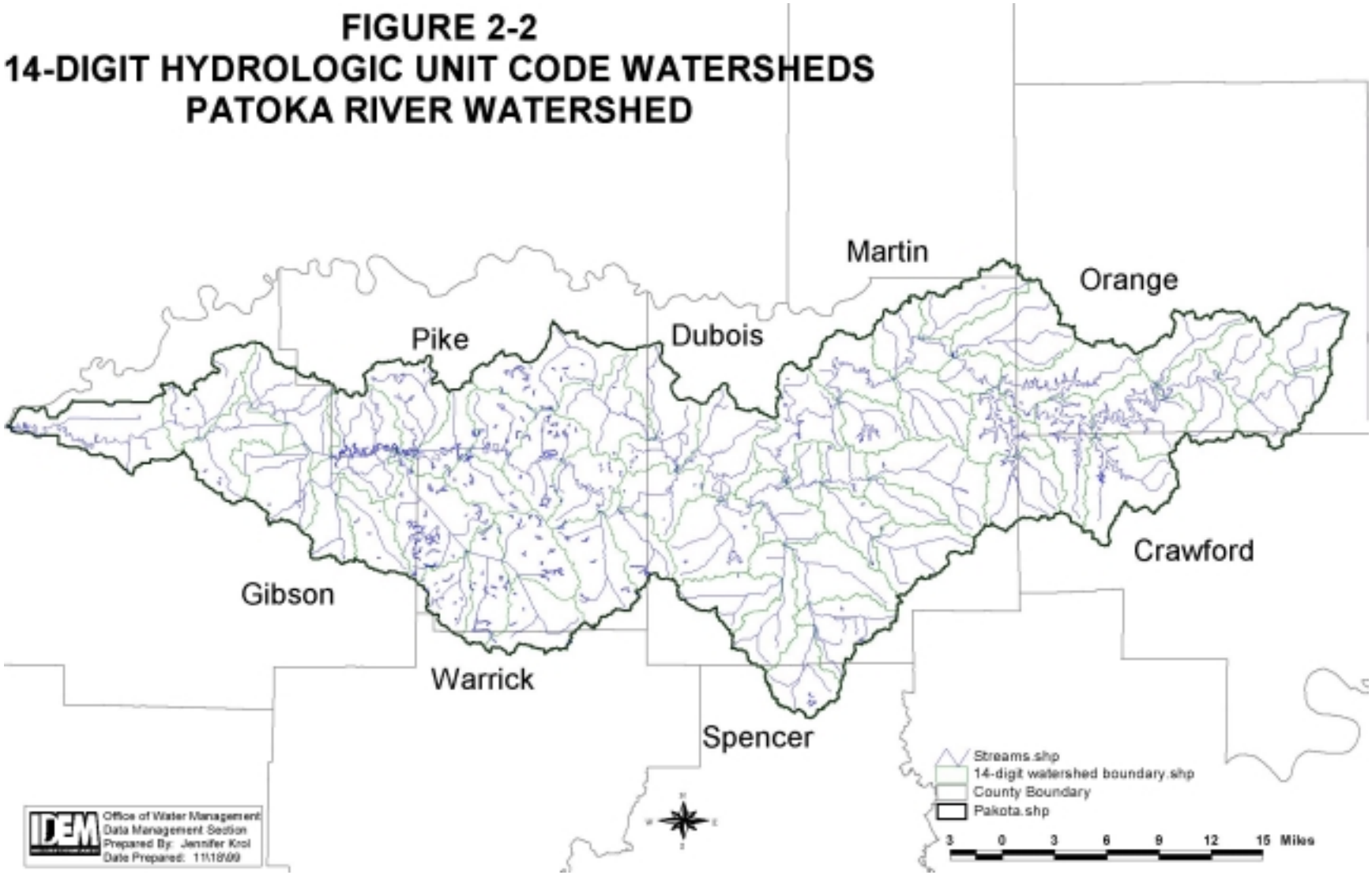

# FIGURE 2-3
# VEGETATIVE LAND COVER
# PATOKA RIVER WATERSHED

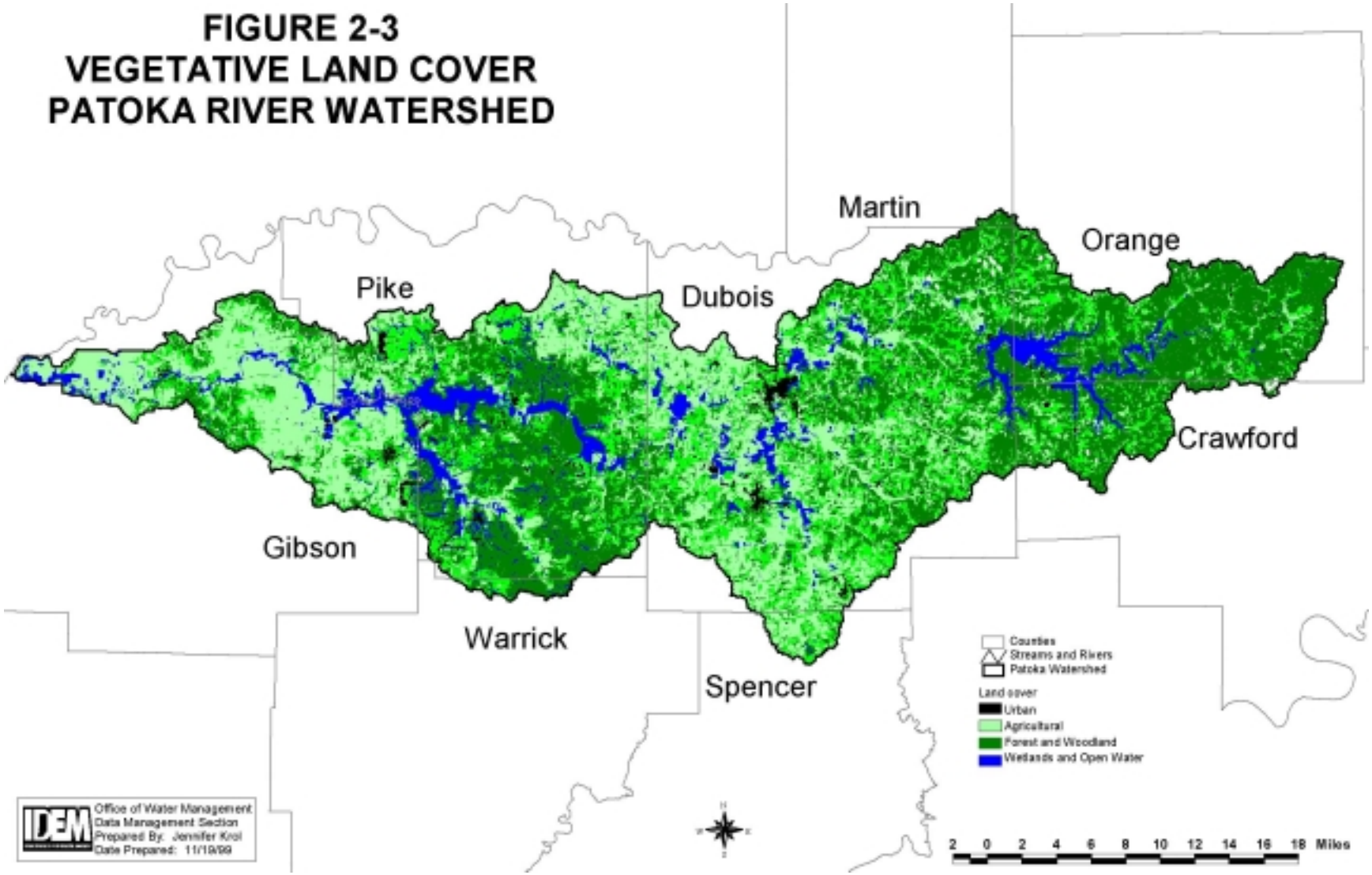

# FIGURE 3-1
# NPDES DISCHARGES
# PATOKA RIVER WATERSHED

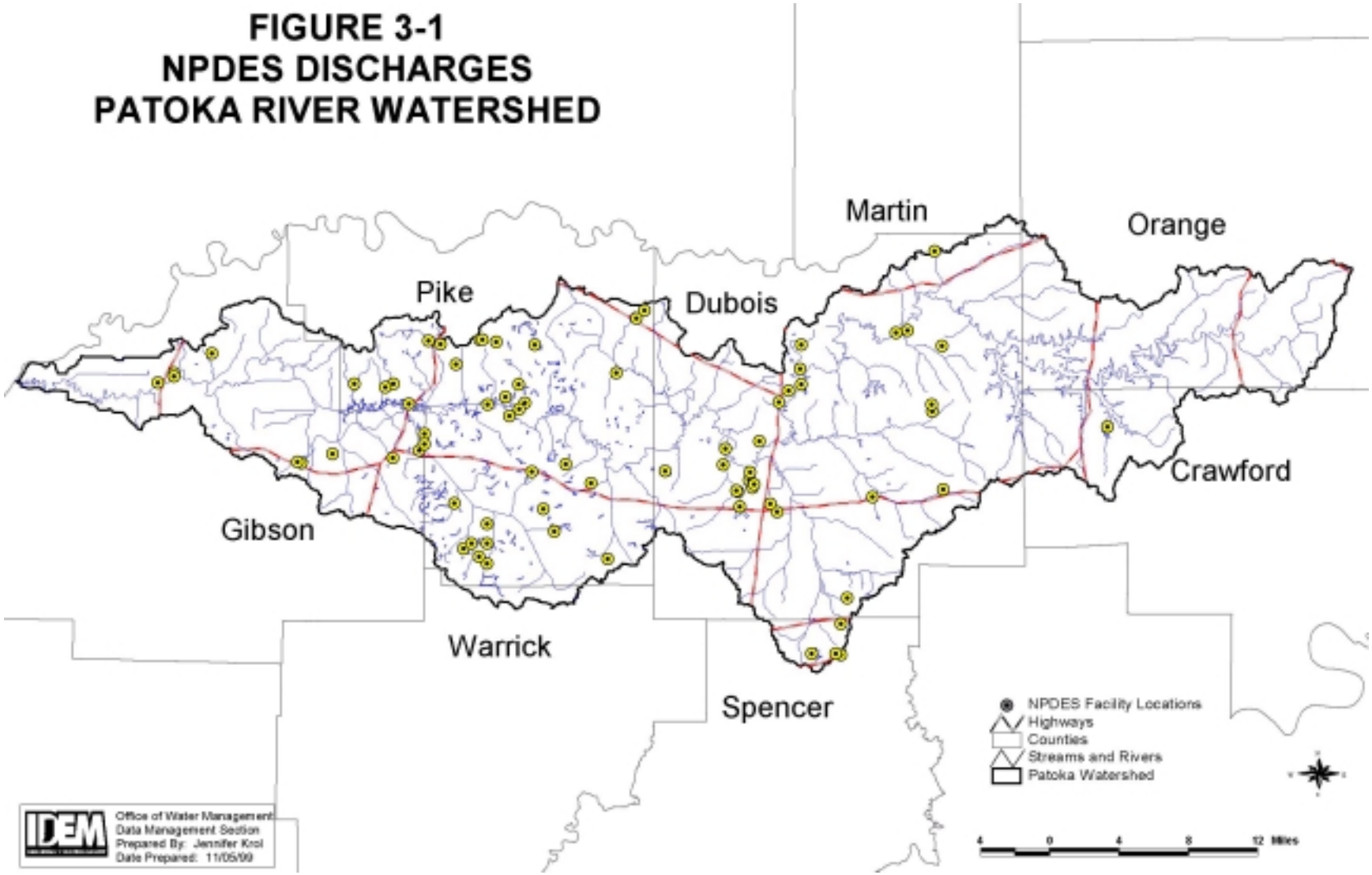

# FIGURE 3-1
# LARE, 319, AND EQUIP AREAS
# PATOKA RIVER WATERSHED

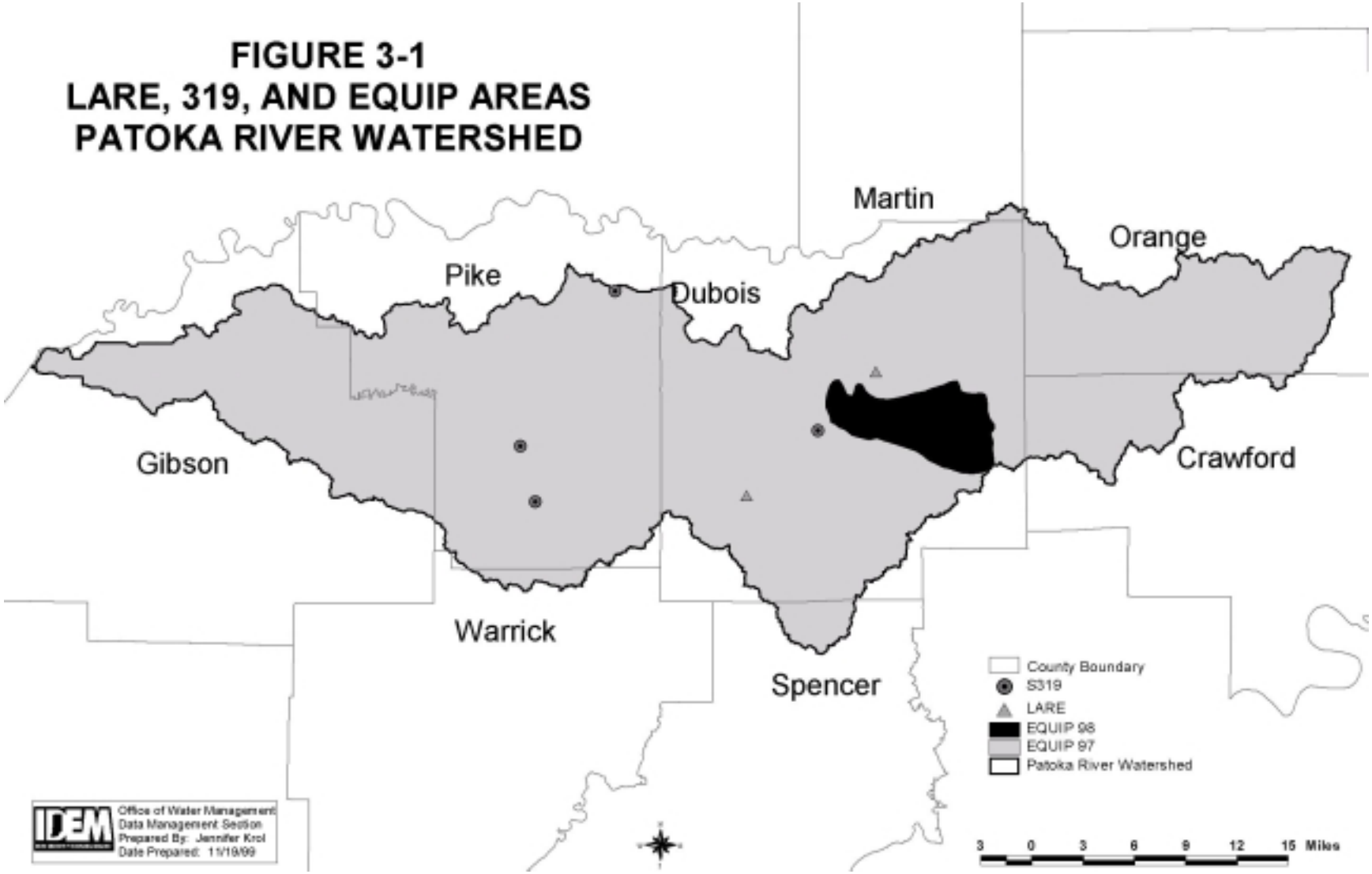
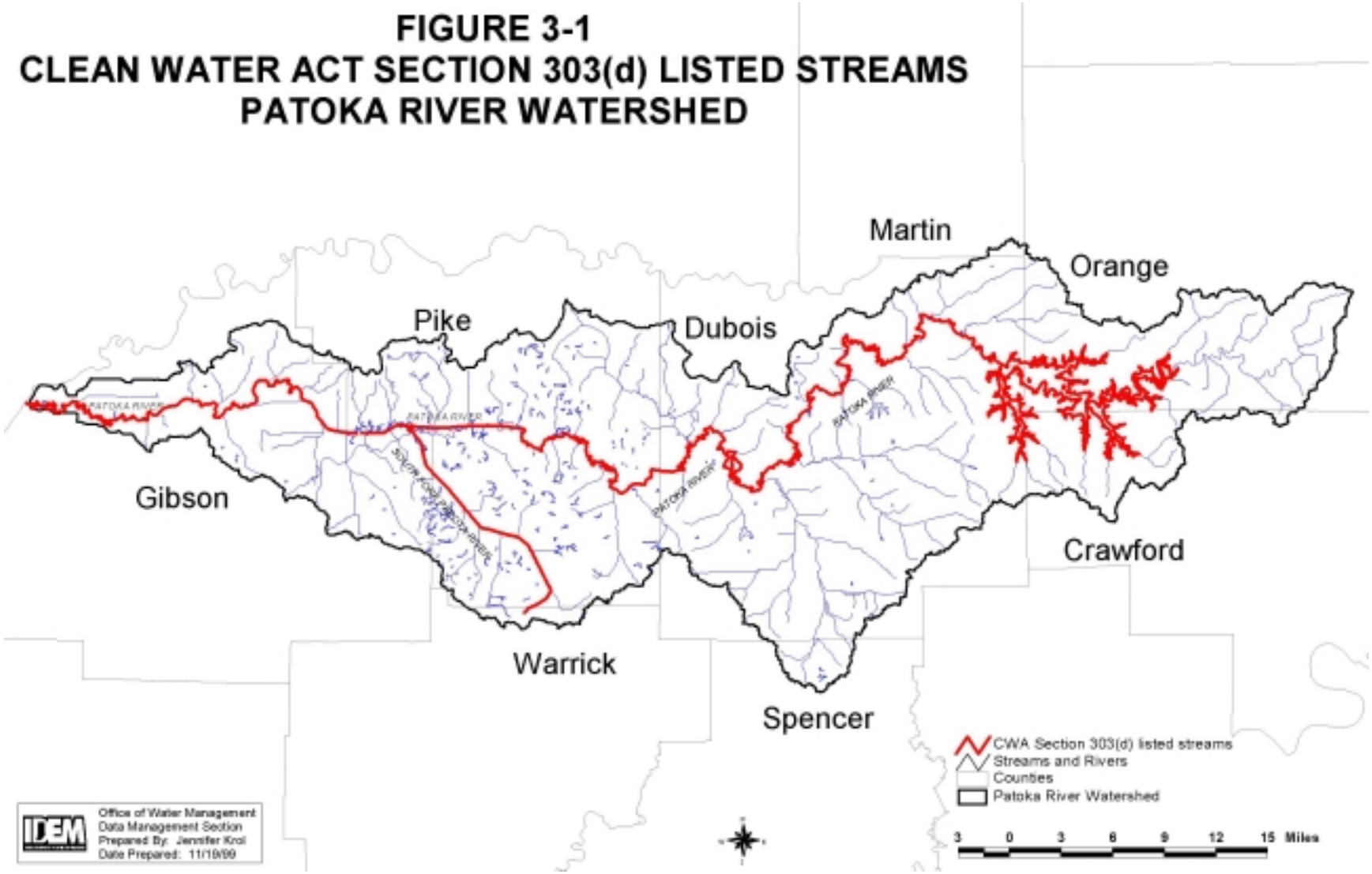
# FIGURE 3-1
# CLEAN WATER ACT SECTION 303(d) LISTED STREAMS
# PATOKA RIVER WATERSHED