INDIANA DEPARTMENT OF TRANSPORTATION

Driving Indiana's Economic Growth...

By Taking Major Moves Forward

INDOT Mission:

INDOT will plan, build, maintain and operate a superior transportation system enhancing safety, mobility and economic growth.

DOWNTOWN INDIANAPOLIS

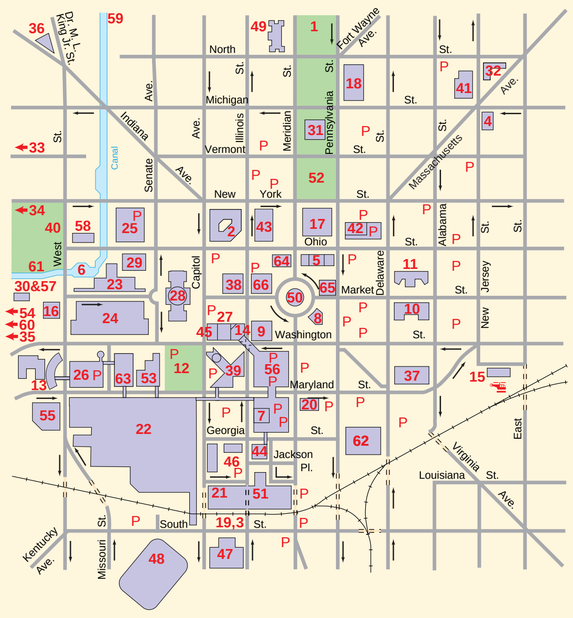

KEY TO MAP LOCATIONS

1. American Legion National Headquarters
2. One America Building
3. Amtrak Train Station
4. Athenaeum
5. Chase Tower
6. Central Basin and Park
7. Canterbury Hotel
8. Hilbert Circle Theatre/Indianapolis Symphony
9. The Conrad Hotel
10. City-County Building
11. City Market
12. Convention Center Plaza
13. Marriott Place Indianapolis - JW Marriott/SpringHill Suites Courtyard Marriott/Fairfield Inn
14. Claypool Court & Embassy Suites
15. Downtown Heliport
16. Eiteljorg Museum
17. Federal Building (Courthouse)
18. Federal Building
19. Greyhound Bus Terminal
20. Hampton Inn Hotel
21. Holiday Inn Crowne Plaza Hotel
22. Indiana Convention Center
23. Indiana Government Center-North
24. Indiana Government Center-South
25. Indiana Government Center-Senate Avenue Parking Facility
26. Indiana Government Center Washington Street Parking Facility
27. Indiana Repertory Theater
28. Indiana State House
29. Indiana State Library
30. Indiana State Museum
31. Indiana World War Memorial
32. Indianapolis Fire Department Headquarters - Station 7
33. I.U.P.U.I. & Medical Center
34. Indianapolis Sports Center/Natatorium/Stadium
35. Indianapolis Zoo
36. Madame Walker Urban Life Center & Theater
37. Marion County Jail
38. Hilton Hotel
39. Merchants Plaza/Hyatt Regency Hotel
40. Military Park
41. Murat Shrine Temple
42. One Indiana Square
43. Capital Center
44. Omni Severin Hotel
45. One North Capitol Center
46. Pan American Plaza
47. Post Office
48. Lucas Oil Stadium
49. Scottish Rite Cathedral
50. Soldiers & Sailors Monument
51. Union Station
52. University Park
53. Westin Hotel
54. White River State Park
55. Victory Field
56. Circle Centre mall
57. IMAX 3D Theater
58. Indiana Historical Society
59. U.S.S. Indianapolis Memorial
60. NCAA National Headquarters
61. U.S. Medal of Honor Memorial
62. Conseco Fieldhouse
63. Marriott Hotel
64. Radisson Hotel
65. Hilton Garden Inn
66. Market Tower

P Major Public Parking Facility

⟵ Indicates One Way Street

U.S. 31 Kokomo Freeway
Howard County/Central Indiana
Open to traffic 2013

U.S. 24 Fort to Port
Allen County/Northeast Indiana
Open to traffic 2012

I-80/94 Borman Expressway
Lake County/Northwest Indiana
Open to traffic 2011

S.R. 25 Hoosier Heartland
Tippecanoe, Carroll and Cass counties/Central Indiana
Open to traffic 2013

Accelerate 465 Indianapolis
Marion County/Central Indiana
Open to traffic 2011



Milton-Madison Bridge
Jefferson County/Southeast Indiana
Open to traffic 2012

HOW DO I FIND OUT ABOUT TRAVEL CONDITIONS SUCH AS ROAD RESTRICTIONS AND CLOSURES ON STATE ROADS AND INTERSTATE ROUTES?

Call 1-800-261-ROAD or visit http://indot.carsprogram.org/main.jsf

WHEN WAS THE FIRST INTERSTATE BUILT IN INDIANA?

The first section of State Road 420, which later became I-80/94 opened in 1952. I-74 was the first interstate to cross Indiana. The first section opened in1960 and the final section opened in 1967.

WHAT IS INDIANA'S STATE MOTTO?

Indiana's official state motto is "The Crossroads of America." The motto was adopted in 1937 and refers to Indiana's position of being intersected by roads, railroads, waterways and highways, including eight interstates – more than any other state in the nation.

WHEN WAS I-465 COMPLETED?

Construction of I-465 occured between 1959 and 1970. The first section opened in 1961 and the final section opened in 1970.

STATE EMBLEMS

PEONY (State flower)

Ants are attracted to the sweet nectar produced by the peony. The ants are harmless to the flower, and many people believe that they return the sweet favor by helping to open the dense flower buds.



CARDINAL (State bird)

When courting a female, the male cardinal will feed her sunflower seeds to win her affection. The male cardinal is also extremely defensive of its breeding territory. Upon seeing its reflection in glass surfaces, the bird has been known to spend hours fighting an imaginary foe.

TULIP TREE (State tree)

The tulip tree is the tallest hardwood tree in eastern North America. It can grow taller than 100 feet and live for 150 years.

LIMESTONE (State stone)

Known for its durability and resistance to exposure, limestone is especially popular in architecture and has been used to build many landmarks around the world. The Tribune Tower, U.S. Department of Commerce and the Empire State Building are all made of Indiana limestone.

WABASH RIVER (State river)

Flowing uninterrupted for 411 miles, the Wabash River is the longest stretch of free-flowing river in the United States east of the Mississippi River. It is also the subject of the state song, "On the banks of the Wabash, Far Away," by Paul Dresser.

DEPARTMENT OF NATURAL RESOURCES PROPERTY LOCATIONS

STATE PARKS (SP)

K6 1. Brown County
C9 2. Chain O'Lakes
M8 3. Charlestown
L09 4. Clifty Falls
N8 5. Falls of the Ohio
H7 6. Fort Harrison
O1 7. Harmonie
A4 8. Indiana Dunes
O4 9. Lincoln SP and Col. Jones Home
K5 10. McCormick's Creek
G8 11. Mounds
N7 12. O'Bannon Woods and Wyandotte Caves SRA
E9 13. Ouabache
A10 14. Pokagon
B6 15. Potato Creek
F5 16. Prophetstown
G4 17. Shades
K3 18. Shakamak
M6 19. Spring Mill
G9 20. Summit Lake
C5 21. Tippecanoe River
H4 22. Turkey Run
K9 23. Versailles
H10 24. Whitewater Memorial

LAKES

J10 1. Brookville
J5 2. Cagles Mill (Lieber SRA)
H4 3. Cecil M. Harden (Raccoon SRA) & Mans□eld Roller Mill
L8 4. Hardy
L7 5. Mississinewa
K6 6. Monroe
N5 7. Patoka
E5 8. Salamonie and Salamonie SF

STATE FORESTS (SF)

J10 1. Clark
M7 2. Deam Lake SRA
N5 3. Ferdinand
L4 4. Greene-Sullivan
N6 5. Harrison-Crawford
L7 6. Jackson-Washington
M5 7. Martin
J5 8. Morgan-Monroe
J5 9. Owen-Putnam
N4 10. Pike
L8 11. Selmier
L7 12. Starve Hollow SRA
K6 13. Yellowwood

STATE PARK INNS

K6 1. Abe Martin Lodge
K5 2. Canyon Inn
L9 3. Clifty Inn
A10 4. Potawatomi Inn
M6 5. Spring Mill Inn
H4 6. Turkey Run Inn
H7 7. Fort Harrison State Park Inn

SPECIAL SERVICES

1. DNR Customer Service
2. Lake Michigan Enforcement
3. Law Enforcement N. Region headquarters
4. Law Enforcement S. Region headquarters

OTHER PROPERTIES

1. Adventure Trail
2. Knobstone Trail heads
3. Redbird State Riding Area

Northern
Central
Southern

DNR at **dnr.IN.gov** or 1-877-463-6367

Hunting/Fishing Licenses at **IndianaOutdoor.IN.gov**
Camping/Shelter/Cabin Reservations at ***CAMP.IN.gov*** or 1-866-622-6746
Inn Reservations at **IndianaInns.com** or 1-877-LODGES1

FISH and WILDLIFE AREAS (FWA)

J7 1. Atterbury
N3 2. Blue Grass
J4 3. Chinook
L8 4. Crosley
J4 5. Deer Creek
K3 6. Fairbanks Landing
M4 7. Glendale
L4 8. Goose Pond
K4 9. Hillenbrand
P1 10. Hovey Lake
C5 11. Jasper-Pulaski
C5 12. Kankakee
B6 13. Kingsbury
C3 14. LaSalle
L3 15. Minnehaha
A9 16. Pigeon River
C8 17. Pisgah Marsh
D9 18. J.E. Roush
M9 19. Splinter Ridge
N3 20. Sugar Ridge
C8 21. Tri-County
J8 22. Wabashiki
G9 23. Wilbur Wright
D3 24. Willow Slough
C5 25. Winamac

STATE MUSEUM and STATE HISTORIC SITES (SHS)

H7 1. Indiana State Museum
O3 2. Angel Mounds
N7 3. Corydon Capitol
N8 4. Culbertson Mansion
B9 5. Gene Stratton-Porter
L9 6. Lanier Mansion
G10 7. Levi Co□n
J10 8. Limberlost
O1 9. Historic New Harmony
K6 10. T.C. Steele
M3 11. Vincennes Sites
J10 12. Whitewater Canal

NATURE PRESERVES

1. Baltzell-Lenhart Woods
2. Bell-Croft Woods
3. Berns-Meyer
4. Big Walnut *(Oscar & Ruth Hall Woods Trail) (Tall Timbers Trail)*
5. Chamberlain Lake
6. Crooked Lake
7. Eunice H. Bryan
8. Hemlock Blu□
9. Hoosier Prairie
10. Loblolly Marsh Wetland
11. Manitou Island/Judy Burton/Bob Kern
12. Olin Lake
13. Pipewort Pond *(Wm. L. Lieber Memorial)*
14. Portland Arch
15. Shrader-Weaver
16. Twin Swamps

INDIANA
restart your engines

Welcome to the Hoosier State—where you'll find hundreds of great ways to relax, rejuvenate and restart your engines. Log on to VisitIndiana.com to find all the great destinations and trip ideas that Indiana has to offer its visitors.

VisitIndiana.com

Use your smart phone to access information on more than 50 trip ideas across Indiana.

Romantic Retreats
Plenty of rejuvenating hideouts for a romantic Indiana getaway.

Casinos & Entertainment
Casinos and racetracks are a combination of fun and good luck.

Arts & Culture
Experience art, history and music in Indiana's cultural destinations.

Family Fun
Fun things to do and places to go in Indiana for kids.

Rural Destinations
Enjoy the bounty of the land with beautiful places to visit in Indiana.

Outdoor Recreation & Sports
Indiana road trips lead to canoes, golf, hikes, races or baseball games.

Girlfriend Getaways
Where to shop, get pampered, eat, see shows and escape.

IN WHAT YEAR WAS CONSTRUCTION OF THE FINAL SECTIONS OF I-65 AND I-70 IN INDIANA COMPLETED?

Indiana completed the final sections of both I-65 and I-70 in downtown Indianapolis in 1976.

EXAMPLE: Gary to Portland 174 miles

	Gary	Hammond	East Chicago	Portage	Valparaiso	Michigan City	La Porte	Mishawaka	Elkhart	South Bend	Goshen	Warsaw	Kokomo	Marion	Huntington	Fort Wayne	Auburn	Angola
Gary	0	25	28	32	47	62	71	97	108	111	124	150	174	195	218	245	263	275
Hammond	25	0	3	7	22	37	46	72	83	86	99	125	149	170	193	220	238	250
East Chicago	28	3	0	4	19	34	43	69	80	83	96	122	146	167	190	217	235	247
Portage	32	7	4	0	15	30	39	65	76	79	92	118	142	163	186	213	231	243
Valparaiso	47	22	19	15	0	15	24	50	61	64	77	103	127	148	171	198	216	228
Michigan City	62	37	34	30	15	0	9	35	46	49	62	88	112	133	156	183	201	213
La Porte	71	46	43	39	24	9	0	26	37	40	53	79	103	124	147	174	192	204
Mishawaka	97	72	69	65	50	35	26	0	11	14	27	53	77	98	121	148	166	178
Elkhart	108	83	80	76	61	46	37	11	0	3	16	42	66	87	110	137	155	167
South Bend	111	86	83	79	64	49	40	14	3	0	13	39	63	84	107	134	152	164
Goshen	124	99	96	92	77	62	53	27	16	13	0	26	50	71	94	121	139	151
Warsaw	150	125	122	118	103	88	79	53	42	39	26	0	24	45	68	95	113	125
Kokomo	174	149	146	142	127	112	103	77	66	63	50	24	0	21	44	71	89	101
Marion	195	170	167	163	148	133	124	98	87	84	71	45	21	0	23	50	68	80
Huntington	218	193	190	186	171	156	147	121	110	107	94	68	44	23	0	27	45	57
Fort Wayne	245	220	217	213	198	183	174	148	137	134	121	95	71	50	27	0	18	30
Auburn	263	238	235	231	216	201	192	166	155	152	139	113	89	68	45	18	0	12
Angola	275	250	247	243	228	213	204	178	167	164	151	125	101	80	57	30	12	0

STATE PARKS	Gary	Hammond	East Chicago	Portage	Valparaiso	Michigan City	La Porte	Mishawaka	Elkhart	South Bend	Goshen	Warsaw	Kokomo	Marion	Huntington	Fort Wayne	Auburn	Angola
BROWN COUNTY	84	143	89	202	75	123	196	43	40	61	107	125	137	174	88	107	210	36
CLIFTY FALLS	126	181	129	222	133	128	225	85	36	65	100	159	140	204	92	111	228	84
McCORMICK'S CREEK	60	142	64	160	43	112	190	62	66	81	123	87	149	169	104	115	175	28
POKAGON	275	93	281	119	234	317	71	174	214	175	138	307	98	96	133	114	107	194
SPRING MILL	44	172	66	218	95	76	227	96	50	115	156	100	178	204	138	168	226	58
TURKEY RUN	103	119	94	128	35	168	156	95	140	108	136	104	158	151	107	110	141	78

STATE PARKS	Anderson	Bloomington	Columbus	Connersville	Crawfordsville	Danville - Illinois	Elkhart	Evansville	Fort Wayne	Frankfort	Gary	Greenfield	Greensburg	Greenwood	Harrison Ohio	Indianapolis	Jasper	Jeffersonville	Kokomo	Lafayette	Lawrenceburg	Madison	Marion	Martinsville	Michigan City	New Castle	Muncie	Plymouth	Portland	Princeton	Richmond	Rushville	Seymour	Shelbyville	South Bend	Tell City	Terre Haute	Valparaiso	Vincennes	Wabash	Washington
BROWN COUNTY	124	225	101	23	210	90	36	50	197	73	62	98	112	183	61	104	88	72	63	183	67	40	139	125	70	133	210	99	170	144	165	185	194	213	53	119	280	58	168	142	111	156	169	189	42	83	115	198	114	69	38	100	78	83	109	156	59	305	167	165	214	152	116	100	321	202	124	129	276	75	133	126	225	205	198	220	129	170
CLIFTY FALLS	181	286	137	68	289	169	84	111	268	144	146	66	158	135	171	87	27	97	72	37	66	200	79	58	184	60	109	198	130	100	63	41	46	82	96	146	22	43	91	213	96	132	179	173	133	96	36	27	62	76	172	65	140	112	78	128	108	90	25	250	60	144	127	75	131	139	159	67	55	88	85	51	18	40	162	58	118	162	142	82	45	57	43	51	71	160	39
CRAWFORDSVILLE	95	84	100	100	168	92	81	103	95	89	117	98	60	55	43	88	63	147	138	171	100	60	72	39	59	87	42	189	68	126	219	169	132	151	99	258	165	244	56	275	164	132	167	105	77	55	286	165	79	118	190	103	93	115	134	272	145	214	121	252	195	155	131	69	81	71	256	135
DANVILLE - ILLINOIS	181	121	240	81	244	13	86	105	262	250	152	100	231	194	163	147	25	108	115	283	51	139	118	214	195	190	230	104	153	161	178	62	111	114	109	189	46	173	153	63	91	151	114	81	54	100	24	115	192	117	53	27	141	105	99	120	156	80
ELKHART	158	89	36	111	80	38	145	93	57	148	197	80	50	77	63	42	100	124	71	67	222	123	126	88	44	92	133	131	109	19	177	74	56	92	95	78	164	99	72	129	178	50	66	65	44	28	90	193	68	86	212	143	124	84	32	73	101	118	128	28
EVANSVILLE	231	155	143	93	142	95	121	14	45	87	148	254	130	152	198	220	177	137	46	68	105	87	193	106	163	68	39	24	181	204	71	52	157	130	87	96	76	39	76	231	78	92	66	137	114	121	155	117	76	159	49	227	151	140	44	98	88	158	58	46	89	120	250	123	177	165	230	170	133	88	46	83	62	219	112	143	45	134	108	73	30	167	192	66	23	134	97	50	106	138	60	51	229	87	132	192	89	105	118	137	92	32	95	84	100	100	168	92	81	103	95	89	117	98	60	55	43	88	63	147	138	171	100	60	72	39	59	87	42	189	68	181	121	240	81	244	13	86	105	262	250	152	100	231	194	163	147	25	108	115	283	51	139	118	214	195	190	230	104	153	158	89	36	111	80	38	145	93	57	148	197	80	50	77	63	42	100	124	71	67	222	123	126	88	44	92	133	131	109	19	177	74	56	92	95	78	164	99	72	129	178	50	66	65	44	28	90	193	68	86	212	143	124	84	32	73	101	118	128	28	133	104	48	145	74	204	67	208	35	101	66	222	244	116	58	198	171	129	138	52	82	64	280	41	135	109	165	159	166	189	98	114	115	49	30	152	119	44	140	97	149	103	93	186	224	90	52	91	93	72	130	174	83	48	272	106	155	111	63	122	124	92	49	232	258	192	202	194	111	208	159	213	172	157	167	194	114	42	142	230	199	162	181	117	246	175	260	28	288	141	136	198	135	108	85	302	207	210	44	156	29	42	199	97	78	100	122	161	186	125	98	148	197	88	92	47	61	51	108	216	92	91	231	159	152	112	26	92	64	133	55	42	178	74	156	23	44	192	54	81	65	111	63	179	103	92	112	151	40	93	45	19	25	80	202	75	113	198	158	95	81	46	82	96	153	29	63	118	113	136	177	88	109	213	54	117	35	132	59	200	124	113	49	90	65	156	69	44	63	92	231	104	187	142	198	151	114	80	25	60	35	122	88	46	19	177	74	56	92	95	78	164	99	72	129	178	50	66	65	44	28	90	193	68	86	212	143	124	84	32	73	101	118	128	28	165	199	178	175	280	138	23	152	133	36	167	97	227	67	230	26	107	90	148	267	138	82	214	194	147	163	61	97	82	298	15	160	133	181	180	190	212	66	129	290	160	111	178	222	70	240	270	202	210	306	125	222	122	224	168	300	203	204	75	45	158	245	194	159	178	197	83	133	290	81	295	264	197	183	189	133	290	159	92	97	106	110	139	70	160	186	120	130	176	66	137	141	124	163	176	85	122	149	102	70	158	154	117	88	38	167	91	188	109	202	62	58	137	94	58	78	231	110	165	300	48	174	208	187	194	238	156	41	173	188	23	176	115	235	74	162	20	78	98	259	135	134	98	225	178	155	132	13	92	105	271	83	103	294	187	184	213	233	215	56	83	250	123	97	142	185	23	207	233	166	176	235	88	183	131	183	164	234	144	169	112	81	117	205	180	143	162	93	225	148	234	51	261	121	117	178	116	72	62	277	156	200	100	156	241	79	90	135	97	108	229	62	59	75	60	82	101	18	160	31	158	102	70	35	179	211	85	21	132	104	61	126	111	67	46	247	58	123	97	99	128	136	156	88	38	195	18	215	71	44	244	117	78	139	179	144	191	35	102	190	158	121	140	80	235	143	220	55	250	195	225	160	170	229	81	177	113	177	146	228	138	91	37	84	146	79	42	61	54	220	98	171	133	200	140	89	77	16	17	40	112	88	195	18	215	71	44	244	117	78	139	179	144	191	35	102	190	158	121	140	80	235	143	220	55	250	195	225	160	170	229	81	177	113	177	146	228	138	91	37	84	146	79	42	61	54	220	98	171	133	200	140	89	77	16	17	40	112	88	195	18	215	71	44	244	117	78	139	179	144	191	35	102	190	158	121	140	80	235	143	220	55	250	195	225	160	170	229	81	177	113	177	146	228	138	91	37	84	146	79	42	61	54	220	98	171	133	200	140	89	77	16	17	40	112	88	195	18	215	71	44	244	117	78	139	179	144	191	35	102	190	158	121	140	80	235	143	220	55	250	195	225	160	170	229	81	177	113	177	146	228	138	91	37	84	146	79	42	61	54	220	98	171	133	200	140	89	77	16	17	40	112	88

INDIANA RANKS 4TH IN THE NATION FOR ITS BUSINESS TAX & REGULATORY CLIMATE

Enterprising States study by the U.S. Chamber of Commerce and National Chamber Foundation, May 2010

LIFE SCIENCES Warsaw, Indiana is known as "The Orthopedics Capital of the World"

AUTO Employing **54,000** workers across the state. Source: Bureau of Labor Statistics

ALTERNATIVE ENERGY »NATION'S LARGEST solar panel manufacturer in progress. Source: American Wind Energy Association

INDIANA'S 10-YEAR ROAD & BRIDGE PLAN
» more than 200 road and bridge projects
» 413 new highway miles
» I-69 EXPANSION: largest contiguous road construction project in the United States

INDIANA IS WITHIN A 1-DAY DRIVE OF 80% OF THE U.S. POPULATION

MAJOR MOVES PLAN

LEADING THE NATION IN JOB GROWTH

Indiana is **1** of the top ten in the nation in private sector job growth according to the U.S. Bureau of Labor Statistics.

$6.6B DEFENSE contracting industry. Source: GovernmentContracts.com

PORTS 3 STATE-OF-THE-ART INTERNATIONAL PORTS

4 INTERNATIONAL AIRPORTS Within 2 hours driving access from central Indiana

INDIANA has the lowest business costs in the Midwest and is one of the TOP 10 lowest cost locations in the U.S.
Forbes, October 2010

INDIANA ENGINEERING EXCELLENCE
iedc.in.gov

HOW MANY INTERSTATE HIGHWAYS ARE THERE IN INDIANA?

Indiana has 14 interstate highways; they are: I-64, I-65, I-69, I-70, I-74, I-80, I-90, I-94, I-164, I-265, I-275, I-465, I-469 and I-865.

INDIANA STATE POLICE DISTRICT INFORMATION

District	Location		County	Phone
13	Lowell	SR 2 west of I-65	Lake	1-800-552-8917
14	Lafayette	SR 43 & I-65	Tippecanoe	1-800-382-7537
16	Peru	US 31 one mile north of US 24	Miami	1-800-382-0689
21	Toll Road	Toll Road Exit 96	Elkhart	1-800-421-4912
22	Fort Wayne	I-69 & US 24	Allen	1-800-552-0976
24	Bremen	US 6 west of SR 331	Marshall	1-800-552-2959
33	Bloomington	West of SR 37 at Vernal Pike	Monroe	1-800-423-1286
34	Jasper	US 231 in Jasper	Dubois	1-800-742-7475
35	Evansville	US 41 & I-64 southeast corner	Vanderburgh	1-800-852-3970
42	Versailles	US 421 at SR 129	Ripley	1-800-566-6704
45	Sellersburg	SR 311 & I-65	Clark	1-800-872-6743
51	Pendleton	SR 67 south of SR 9	Madison	1-800-527-4752
52	Indianapolis	I-70 & Post Road	Marion	1-800-582-8440
53	Putnamville	US 40 west of SR 243	Putnam	1-800-225-8576
99	Headquarters	Indiana Government Center North/Indianapolis	Marion	317-232-8248

INDIANA STATE POLICE

SHOULDER RESPONSIBILITY!

ALL MOTORISTS PLEASE NOTE...

Indiana law requires motorists to approach cautiously when an emergency vehicle is stopped ahead with its lights flashing. Motorists MUST CHANGE LANES AWAY FROM THE EMERGENCY VEHICLE if they can do so SAFELY; if not, they must SLOW DOWN and proceed with caution.

Violating the new law can lead to a suspended license for up to two years plus a fine of up to $10,000.

Move over
Slow down
NOW IT'S THE LAW

"Emergency Vehicle" includes:

- Police vehicles displaying red and blue lights
- Ambulances displaying red lights
- Fire – Rescue apparatus displaying red lights
- Highway incident-response vehicles displaying red lights
- Maintenance vehicles displaying yellow lights
- Tow trucks displaying yellow lights

"This law protects all public servants that work along Hoosier highways to make your travels convenient and safe. Please give them room to do their job safely."

Michael B. Cline
Commissioner,
Indiana Department of Transportation

HOW MANY MILES LONG IS THE INDIANA TOLL ROAD?

The Indiana Toll Road crosses the northern edge of Indiana and is 157 miles long.