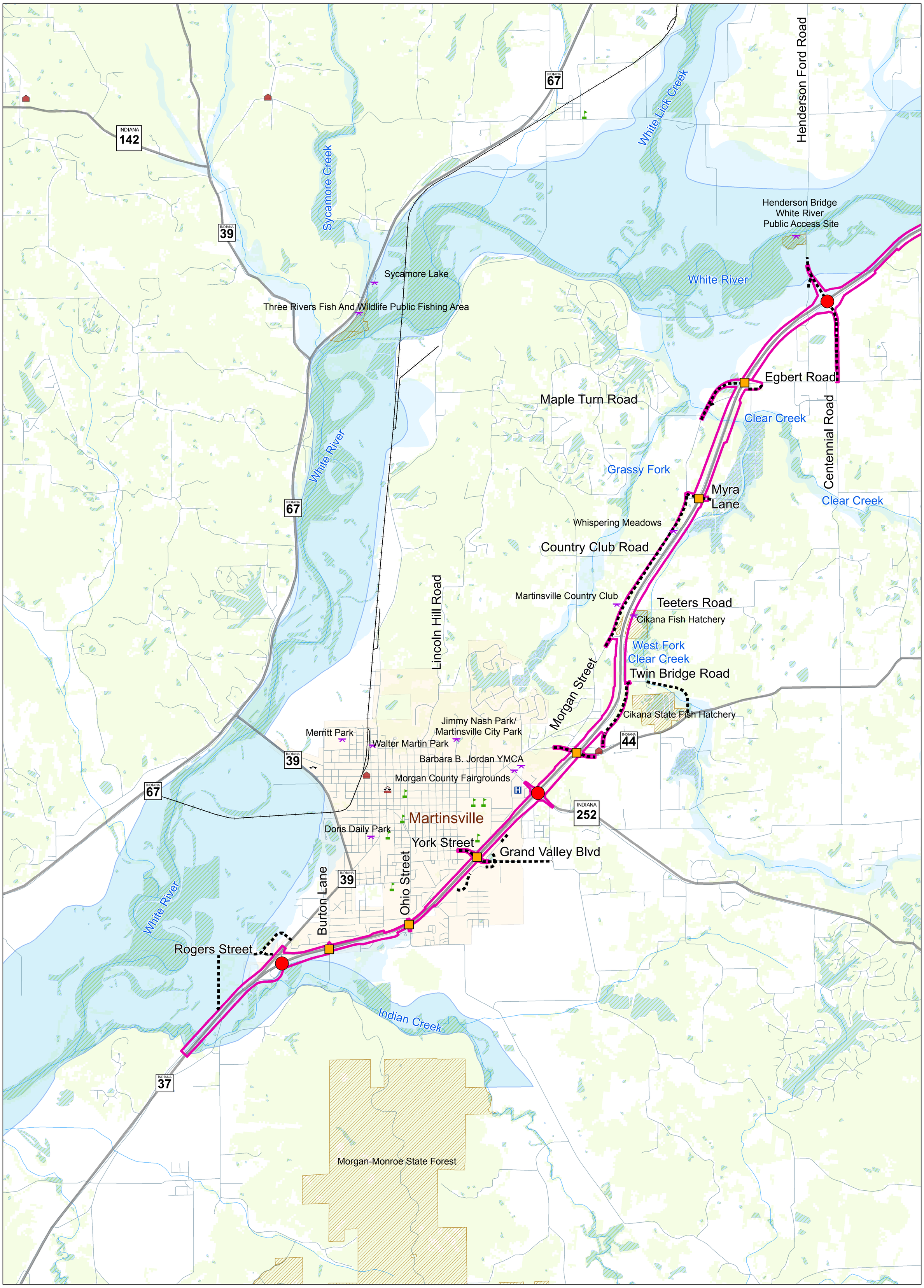

N
W E
S

1 inch = 2,000 feet

0 2,000 4,000

Feet

Legend

- K4 Alternative
- Potential Local Access
- Potential Interchange
- Potential Grade Separation
- Existing Interchanges
- Interstate Highways
- US and State Highways
- Local Roads
- Railroad
- Incorporated Places
- County Line
- Rec. Facilities
- Schools
- Rivers/Streams
- NWI Wetlands
- Floodway
- Floodplain
- Forested Area
- Police Stations
- Hospitals
- Fire Stations

I-69 Section 6

Preliminary Alternatives
Alternative K4

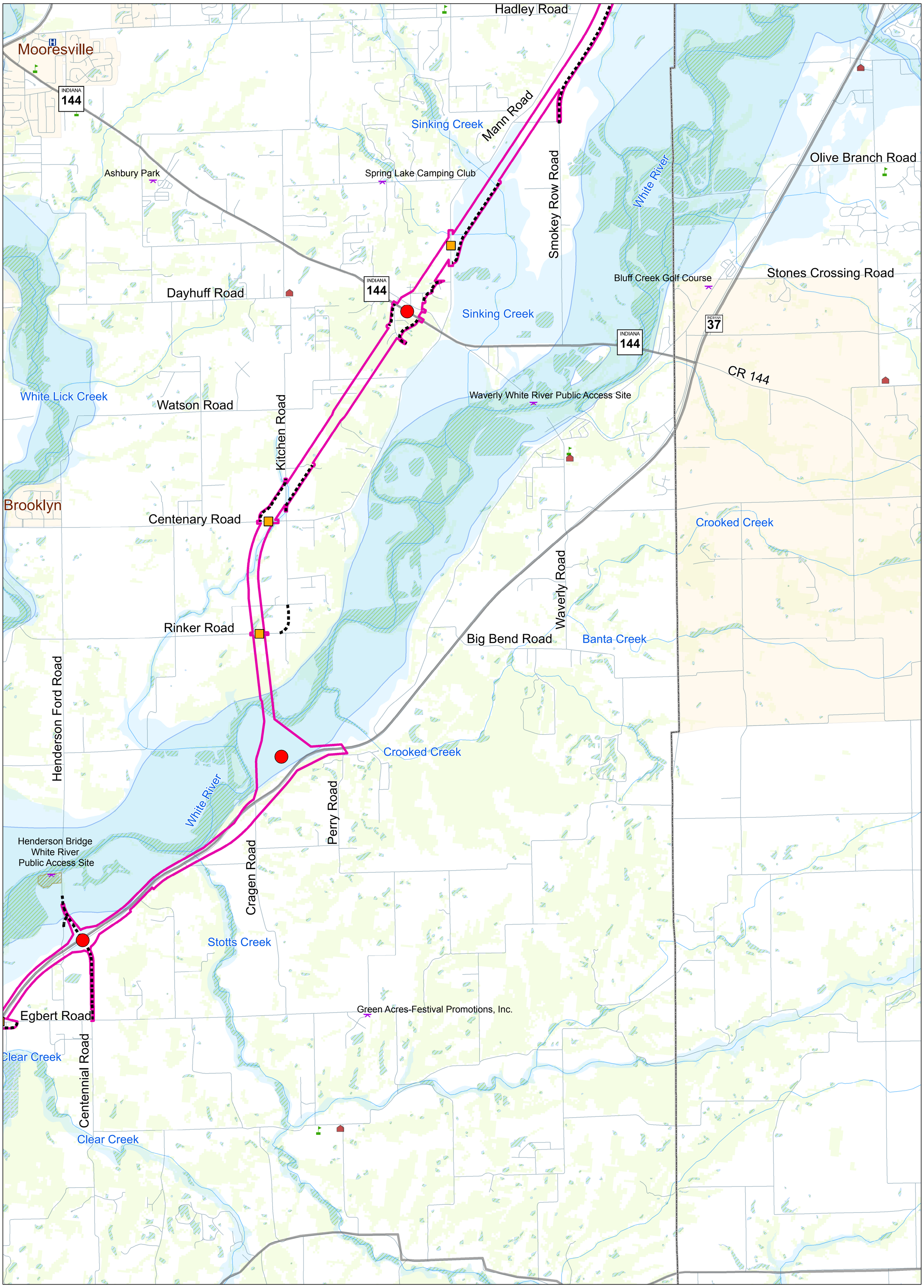

N
W E
S

1 inch = 2,000 feet

0 2,000 4,000

Feet

Legend

- K4 Alternative
- Potential Local Access
- Potential Interchange
- Potential Grade Separation
- Existing Interchanges
- Interstate Highways
- US and State Highways
- Local Roads
- Railroad
- Incorporated Places
- County Line
- Rec. Facilities
- Schools
- Rivers/Streams
- NWI Wetlands
- Floodway
- Floodplain
- Forested Area
- Police Stations
- Hospitals
- Fire Stations

I-69 Section 6

Preliminary Alternatives
Alternative K4

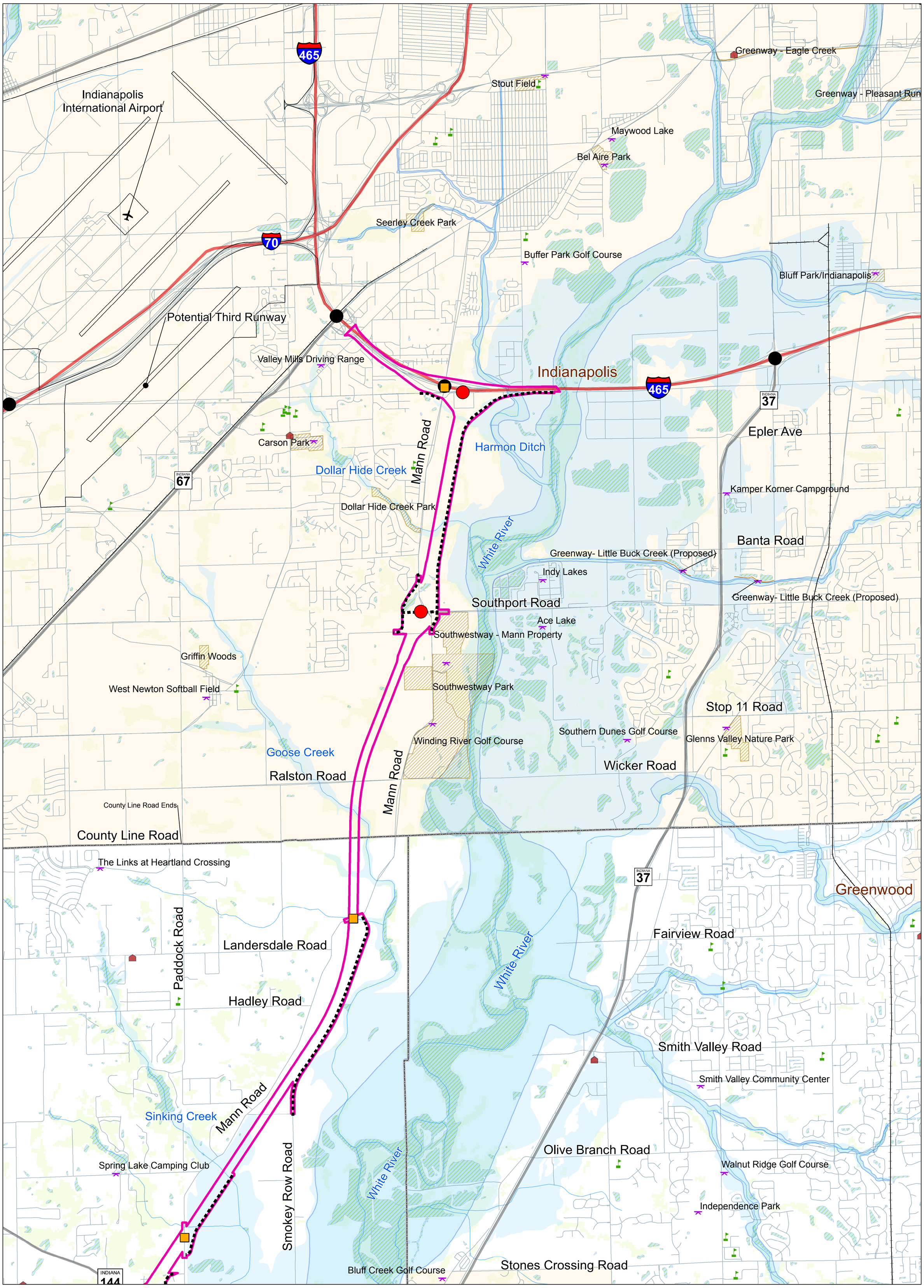

N W E S

1 inch = 2,000 feet

0 2,000 4,000 Feet

Legend

- K4 Alternative
- Potential Local Access
- Potential Interchange
- Potential Grade Separation
- Existing Interchanges
- Interstate Highways
- US and State Highways
- Local Roads
- Railroad
- Incorporated Places
- County Line
- Rec. Facilities
- Schools
- Rivers/Streams
- NWI Wetlands
- Floodway
- Floodplain
- Forested Area
- Police Stations
- Hospitals
- Fire Stations

I-69 Section 6

Preliminary Alternatives
Alternative K4