

FLOYD COUNTY INDIANA

GEORGETOWN TOWNSHIP


2024 ROAD MAP

Cartography map layout and design by Emmeline M. Mann, GIS Technician, Floyd County Surveyor Department. Data collected and maintained by the Floyd County GIS Department. 2-22-24 Rev. 0

FLOYD COUNTY SURVEYOR DEPARTMENT

Questions regarding the Floyd County Georgetown 2024 Road Map should be directed to the Floyd County Surveyor Department.
 311 Hauss Square, Room 122
 New Albany, IN 47150
 Phone: (812) 948-5490
 Office Hours: Monday - Friday 8 am to 4 pm

LEGEND



Map Scale: 1 : 25,000

Public Facilities

- Georgetown Town Hall
- Park

Boundaries

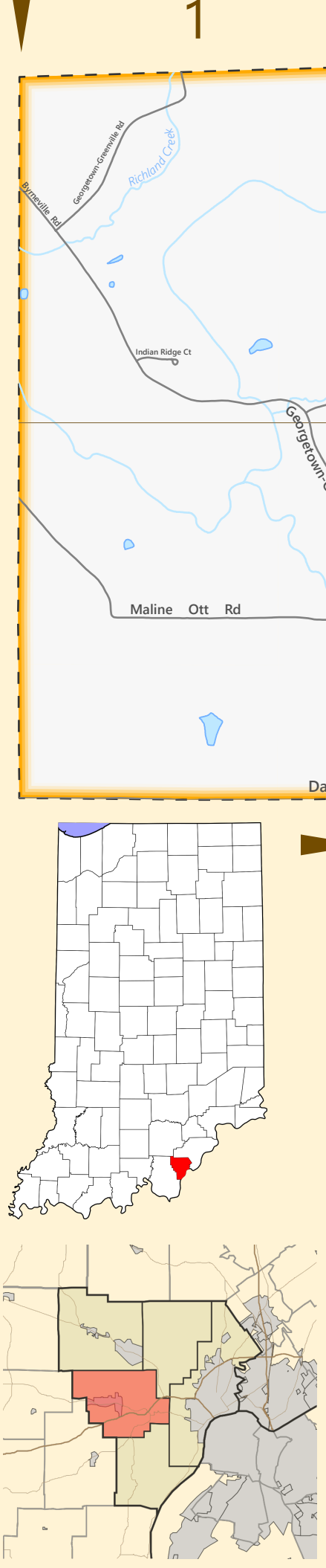
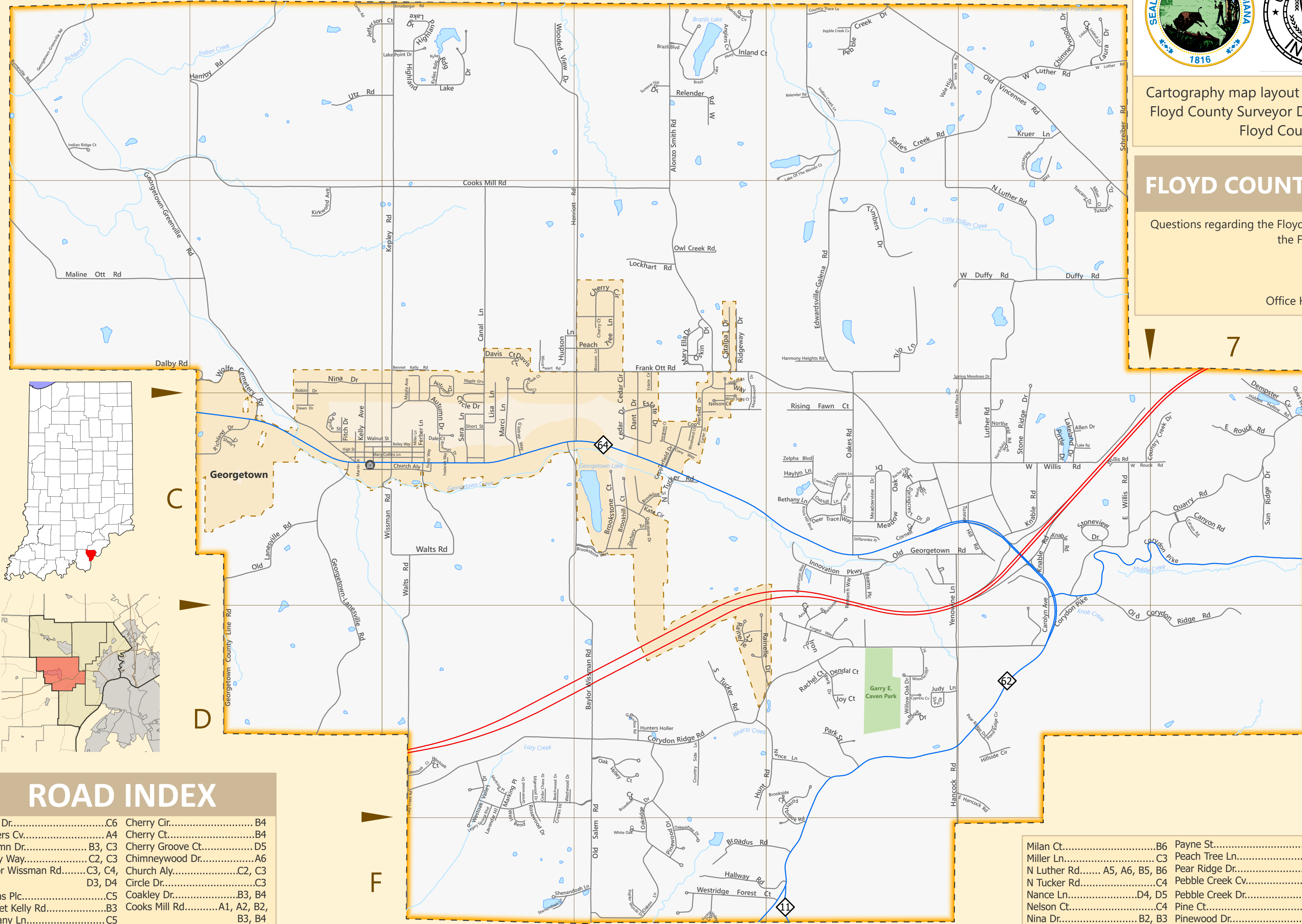
- Town of Georgetown
- Georgetown Township

Hydrology

- Lake or Pond
- Stream or Creek

Roads

- Interstate
- State Road
- Major Road
- Road



ROAD INDEX

Allen Dr.....C6	Cherry Cir.....B4	Milan Ct.....B6	Payne St.....C2	Rosewood Dr.....D3, E3	W Duffy Rd.....B5, B6
Anglers Cv.....A4	Cherry Ct.....B4	Miller Ln.....C3	Peach Tree Ln.....B4	Roy St.....C2	W Rouck Rd.....C6, C7
Autumn Dr.....B3, C3	Cherry Groove Ct.....D5	N Luther Rd.....A5, A6, B5, B6	Pear Ridge Dr.....I7	S Tucker Rd.....D4	W Willis Rd.....C5, C6
Bailey Way.....C2, C3	Chimneywood Dr.....A6	N Tucker Rd.....C4	Pebble Creek Cv.....A5	Sara Ln.....C3	Walnut St.....C2, C3
Baylor Wissman Rd.....C3, C4, D3, D4	Church Aly.....C2, C3	Nance Ln.....D4, D5	Pebble Creek Dr.....A5	Sheri Dr.....D5	Waltz Rd.....C3, D3
Beams Plc.....C5	Coakley Dr.....B3, B4	Nelson Ct.....C4	Pine Ct.....E4	Shenandoah Ln.....E3, E4	West Bend.....D3, E3
Bennet Kelly Rd.....B3	Cooks Mill Rd.....A1, A2, B2, B3, B4	Nina Dr.....B2, B3	Pinewood Dr.....E4	Shelby Ct.....C2	Westoak Ct.....D3
Bethany Ln.....C5	Copperfield Dr.....B4, C4	Northfield Rd.....C6	Pirtle Dr.....C6	Shenandoah Ln.....E3, E4	Westoak Valley Ct.....D3, E3
Blacksmith Pl.....D5	Cornell Ct.....C5	Oak Stone Dr.....C4	Pond Ridge Cir.....D6	Short St.....C3	Westridge Forest Ct.....E4, E5
Blossom Ln.....B4	Corydon Pike.....C6, C7, D6	Oak Valley Ct.....D4	Poplar Woods Dr.....E4	Sportsmans Hideaway.....A4	Westwood Dr.....D3
Bowman Dr.....C3	Corydon Ridge Rd.....D5, D6	Oak Valley Ct North.....D4	Quarry Rd.....C6, C7	Sprecher Aly.....C3	White Oak Ct.....E4
Brazil Blvd.....A4	Cove Way.....C4	Oakdale Ave.....B3, C3	Quiet Way.....C7	Spring Meadows Dr.....B5, B6	Wildflower Dr.....B4, C4
Brazil Lake Pkwy.....A4	Country Creek Dr.....C6, C7	Oaken Ln.....E4	Rachel Ct.....D5	Springcrest Dr.....C5	Willis Rd.....C6
Broadleaf Ct.....D4	Country Side Ln.....D4	Oakenshaw Dr.....E4	Rachel Tyne Way.....C5	SR 64.....C6, D5, D6, E4, E5	Willow Oak Dr.....D5
Broadus Rd.....E4, E5	Country Trace Ln.....A5	Oakhill Ln.....C5	Rainelle Ct.....D4	SR 64.....C2, C3, C4, C5, C6	Wind Song Ct.....C4
Brookhill Ct.....C4	Crestview Ln.....C5	Oakridge Dr.....C4, D4, E4	Rainelle Ridge Ct.....D4	Stillbrooke Pl.....C5	Winstewart Rd.....B3, B4
Brookline Trl.....C4	Crestview Ln.....C5	Old Corydon Ridge Rd.....C6, D6, D7	Rainelle Valley Dr.....D4	Stone Ridge Dr.....B6, C6	Wissman Rd.....C3
Brookside Ct.....D5	Crabapple Dr.....B4	Old Lanesville Rd.....C2	Randa Lee Ct.....C5	Stonewall Dr.....C6	Wolfe Cemetery Rd.....B2, C2
Brookstone Ct.....C4	Crestview Ct.....C5	Old Salem Rd.....D4, E4	Research Way.....C5	Summer Hill Dr.....A4	Woodbridge Trl.....D5
Brookstone Way.....C4	Crimson Creek Ct.....B3, C3	Osken Dr.....B4	Relender Rd.....A5	Sun Ridge Dr.....C7	Wooded View Dr.....A3
Canal Ln.....B3, C3	Dalby Rd.....B1, B2	Overlook Cv.....A4	Relender Rd.....A5	Timbers Dr.....B5	Woodwind Ct.....C4
Canyon Rd.....C7	Dale Ct.....C3	Oval Creek Rd.....C4	Relender Rd.....A5	Trio Ln.....B5	Wrought Iron Way.....D5
Carolyn Ave.....C6, D6	Dant Dr.....B4, C4	Park Dr.....D5	Relender Rd.....A5	Tunnel Hill Rd.....C6	Yenowine Ln.....D5, C5
Carter Dr.....C4	Davis Ct.....B3	Park Ridge Rd.....D5	Relender Rd.....A5	Tuscany Dr.....B6	Zachary Trl.....C4
Carter Rd.....A2, E3	Dawn Dr.....C2	Park St.....D5	Relender Rd.....A5	Vale Hill Rd.....A5	Zelpha Blvd.....C5
Catalpa Dr.....B4	Deer Trace Ct.....C5				
Cedar Chase Dr.....D3					
Cedar Cir.....B4					
Cedar Dr.....C4					
Cherry Cir.....B4					
Cherry Ct.....B4					
Cherry Groove Ct.....D5					
Chimneywood Dr.....A6					
Church Aly.....C2, C3					
Circle Dr.....C3					
Coakley Dr.....B3, B4					
Cooks Mill Rd.....A1, A2, B2, B3, B4					
Copperfield Dr.....B4, C4					
Cornell Ct.....C5					
Corydon Pike.....C6, C7, D6					
Corydon Ridge Rd.....D5, D6					
Cove Way.....C4					
Country Creek Dr.....C6, C7					
Country Side Ln.....D4					
Country Trace Ln.....A5					
Crestview Ln.....C5					
Crestview Ln.....C5					
Crimson Creek Ct.....B3, C3					
Cronos Hl.....D3, E3					
Croton Rd.....D3, E3					
Dalby Rd.....B1, B2					
Dale Ct.....C3					
Dant Dr.....B4, C4					
Davis Ct.....B3					
Dawn Dr.....C2					
Deer Trace Ct.....C5					
Deer Trace Way.....C5					
Dempster Cv.....B7, C7					
Dendal Ct.....D5					
Dunbarton Way.....C5					
Duncan Station Way.....C5, C6					
Dylan Cir.....C4					
E Hancock Rd.....D5, D6					
E Rouck Rd.....C7					
E Willis Rd.....C6					
Edgewood Dr.....D3					
Edwardsville-Galena Rd.....A5, B5, B1, B2, C2					
Georgetown-Lanesville Rd.....C2					
Georgetown-Greenville Rd.....A1, B1, B2, C2					
Georgetown-Georgetown Rd.....C2					
Georgetown County Line Rd.....D2, C7, D3, D4, D5					
Gilstrap Way.....C3					
Green Row Rd.....A4					
Hamby Rd.....A2					
Hancock Rd.....D5, E5					
Harmony Heights Rd.....B5					
Haylyn Ln.....C5					
Henriott Rd.....A3, A4, B4, C4					
Hickory Way.....E5					
Hidden Hollow Rd.....C7					
Hidden Place Dr.....B6, C6					
Hidden Springs Dr.....C4					
High St.....C2, C3					
Highpoint Way.....B4					
Hillside Cir.....D6					
Hudson Ln.....B3, B4					
Hunt Rd.....D4, D5					
Hunters Holler.....D4					
I 64.....B7, C4, C5, C6, C7, D3, D4, D5					
Indian Creek Ln.....A5					
Indian Ridge Ct.....A1					
Inland Ct.....C6					
Lakeland Dr.....C4					
Lake Of The Woods Ct.....A5					
Lake Point Dr.....A5					
Lake Rd.....C6					
Lakeland Dr.....C4					
Laura Dr.....A6					
Lavendar Hl.....D3, E3					
Lazy Creek Ct.....D3					
Lazy Creek Rd.....D3, E3					
Leidolf Ct.....A6					
Lisa Ln.....B3, C3					
Lockhart Rd.....B4					
Luther Rd.....B6, C6					
Luther Ridge Ln.....C6					
Maline Ott Rd.....B1, B2					
Maple Ave.....B3, C3					
Maple Grv.....B3					
Maplewood Blvd.....D6					
Marci Ln.....B3, C3					
Marion Ct.....B2, C2					
Marking Pl.....D3					
Martin Dr.....C2					
Mary Collins Ln.....C2, C3					
Mary Ella Dr.....B4					
Meadow Oak Dr.....C5					
Meadowood Dr.....B4, C4					
Meadowview Dr.....C5					
Meadowood Dr.....B4, C4					
Meadowview Dr.....C5					