

DULY ENTERED FOR TAXATION

DEC 02 1997

GENERAL ORDINANCE NO. 97 - 7

Carol Stepanatos
Auditor Wabash County

AN ORDINANCE VACATING PORTION OF
PLATTED ALLEYWAY and STREETS

Be it ordained by the Board of Commissioners of Wabash County, Indiana, under authority of Indiana Code 8-20-1-1 et. seq., and all other acts amendatory thereof to the General Assembly of the State of Indiana;

WHEREAS, the Board of Commissioners of Wabash County, Indiana after petition, notice and hearing has determined that it would be in the best interest of all residents of Wabash County that the following described portion of platted alleyway be closed and vacated:

Part of a Sixteen and One-half (16-1/2) feet wide alley in Fred Maurers Addition to Urbana as recorded on pages 36-37 in Plat Book number 3 in the records of the office of the Wabash County, Indiana Recorder, being more particularly described as follows:

Beginning at the northwest corner of Lot number Eight (8) in said Fred Maurers Addition; thence North, along the east line of Washington Street, 16.50 feet; thence East, parallel with the north line of Mill Street, 143.00 feet; thence South, along the projected westerly line of Lot number Two (2), 16.50 feet to the northwest corner of Lot number Two (2); thence West, parallel with the north line of Mill Street, 143.00 feet to the POINT OF BEGINNING.

NOW THEREFORE, on petition filed, notice, and after hearing and discussion, and after due consideration and review, it is determined by said Wabash County Commissioners as signed hereinafter that the following portion of alleys shall be vacated:

Part of a Sixteen and One-half (16-1/2) feet wide alley in Fred Maurers Addition to Urbana as recorded on pages 36-37 in Plat Book number 3 in the records of the office of the Wabash County, Indiana Recorder, being more particularly described as follows:


Beginning at the northwest corner of Lot number Eight (8) in said Fred Maurers Addition; thence North, along the east line of Washington Street, 16.50 feet; thence East, parallel with the north line of Mill Street, 143.00 feet; thence South, along the projected westerly line of Lot number Two (2), 16.50 feet to the northwest


corner of Lot number Two (2); thence West, parallel with the north line of Mill Street, 143.00 feet to the POINT OF BEGINNING.

1st PASSED by the Board of Wabash County Commissioners this day of September, 1997.


WABASH COUNTY COMMISSIONERS


BRIAN K. HAUPERT, Chairman


DARLE DAWES


LESTER TEMPLIN

ATTEST:


CAROL STEFANATOS,
Wabash County Auditor

This Ordinance was prepared by Thomas J. Mattern, Wabash County Attorney, 70 W. Hill Street, Wabash, Indiana 46992.

URBANA FIRE DEPARTMENT
PROPOSED ALLEY VACATION

DESCRIPTION: Part of a Sixteen and One-half (16-1/2) feet wide alley in Fred Maurers Addition to Urbana as recorded on pages 36-37 in Plat Book number 3 in the records of the office of the Wabash County, Indiana Recorder, being more particularly described as follows:

Beginning at the northwest corner of Lot number Eight (8) in said Fred Maurers Addition; thence North, along the east line of Washington Street, 16.50 feet; thence East, parallel with the north line of Mill Street, 143.00 feet; thence South, along the projected westerly line of Lot number Two (2), 16.50 feet to the northwest corner of Lot number Two (2); thence West, parallel with the north line of Mill Street, 143.00 feet to the POINT OF BEGINNING.