



**EMA ORIENTATION SEMINAR
MODULE 4
PLANNING, WEBEOC, & LEPC**

October 2021

MODULE 4



In this module we will go over:

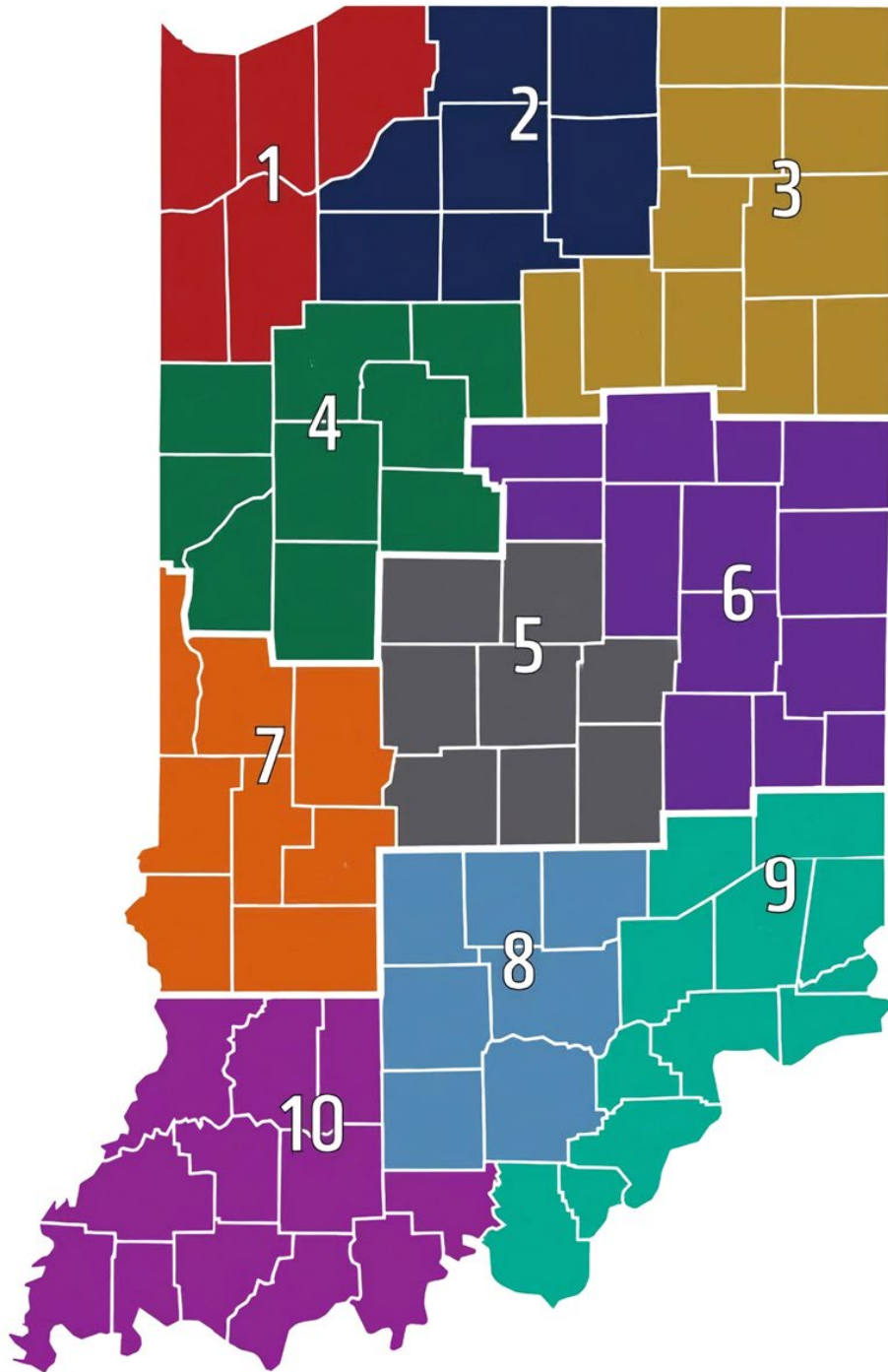
- Planning
 - Presented by: Peri Rogowski
- WebEOC
 - Presented by: Mike Hill
- LEPC
 - Presented by: Cassie Parker

PLANNING

In this portion “presenter” will go over planning initiatives.

PLANNING SECTION ORG CHART





DISTRICT PLANNING MANAGER SUPPORT

- District 1 – Joshua Kiilu – JKiilu1@dhs.IN.gov
- District 2 – Felicia Wolfe – FWolfe@dhs.IN.gov
- District 3 – Peri Rogowski – PRogowski@dhs.IN.gov
- District 4 – Felicia Wolfe – FWolfe@dhs.IN.gov
- District 5 – Janice Lee – JALee@dhs.IN.gov
- District 6 – Janice Lee – JALee@dhs.IN.gov
- District 7 – Scott Huffman – SHuffman@dhs.IN.gov
- District 8 – Beth Carpenter – ECarpenter@dhs.in.gov
- District 9 – Selena Rosas – SRosas@dhs.IN.gov
- District 10 – Allison Curry – ACurry@dhs.IN.gov

PLANNING SECTION RESPONSIBILITIES



- Manage statewide Emergency Management and Homeland Security planning and assessment initiatives
- Develop and maintain over 50 state-level emergency plans including the State Emergency Operations Plan (EOP), associated annexes, support and hazard specific plans and continuity plans using the FEMA 6-Step Planning Process, Community Lifelines and Whole Community planning methodology
- Develop county planning templates, provide local EMAs guidance, review and feedback of county emergency plans and risk assessments
- Oversee state compliance of the federally mandated National Incident Management System (NIMS) which includes all 6 components:
 - National Qualification System
 - Resource Typing
 - Emergency Operations Centers
 - Incident Command System (ICS)
 - Mutual Aid
 - Inventorying
- Provide leadership and staffing for the State EOC Planning Section and ESF-14 during activations
- Provide leadership and staffing support for the Indiana Incident Management Assistance Team (IMAT)

SECTION RESPONSIBILITIES CONTINUED



- Oversees the National Risk Assessment (NRA) compliance requirements for the state. Includes development, coordination, analysis, and reporting of the following national risk assessments:
 - State Hazard Identification and Risk Assessment (HIRA)
 - State Threat and Hazard Identification and Risk Assessment (THIRA)
 - State Stakeholder Preparedness Review (SPR)
 - Special Event Assessment Rating (SEAR) Report
 - National Incident Management System (NIMS) Compliance Report
 - Comprehensive Preparedness Guide (CPG) 101 Compliance Report

SECTION RESPONSIBILITIES CONTINUED



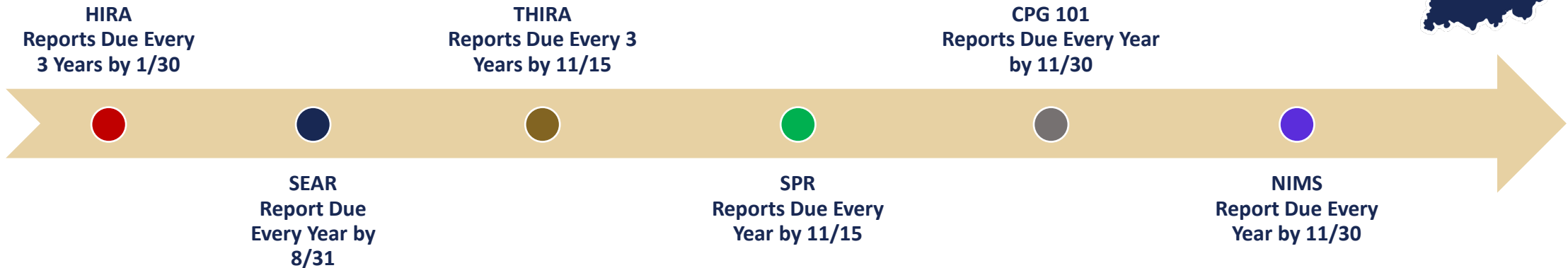
- Collaborate and provide support to the IDHS Exercise Section during exercises which validate plans and assist in the development of the Integrated Preparedness Plan (IPP)
- Collaborate and provide training data to the IDHS Training Section collected from SPR for RTIPP
- Oversee compliance of the national Emergency Management Accreditation Program (EMAP)
- Conduct After Action Reports (AARs) and improvement plans (IPs) for real-world incidents
- Oversee the new ESF-14 (Cross-Sector Business and Infrastructure)
 - Creating a Business Emergency Operations Center (BEOC)
 - Working to build a Private-Public Partnership to support ESF-14

SECTION RESPONSIBILITIES CONTINUED



- Work with federal, state and local partner agencies on a variety of hazard-specific and support plans, training, and exercise projects including:
 - Continuity of Operations and Continuity of Government Planning
 - Complex Coordinated Terrorist Attack Full-Scale Exercise (with Kentucky)
 - Cybersecurity
 - Natural hazards including earthquake, tornado, flood, winter and summer weather events
 - Logistics and Critical Infrastructure Security Planning
 - CBRNE (Chemical, Biological, Radiological, Nuclear and Explosive) Planning
 - Terrorism Consequence and Active Shooter Planning
 - Mass Care, Emergency and Disaster Medical and Healthcare Planning
 - Election Security Planning
 - Civil Unrest Planning
 - Emergency Communications and Notifications

HIRA / THIRA / SPR / SEAR / NIMS / CPG 101 REPORT CYCLES



- HIRA – Foundation for THIRA Step 1 - Conducted Every 3 Years: Due January 30th of 2021 – 2024 – 2027**
- THIRA – Foundation for SPR Step 1 - Conducted Every 3 Years: Due November 15th of 2022 – 2025 – 2028**
- SPR – Measures Progress of Core Capability Gaps - Conducted Every Year: Due November 15th**
- SEAR – Measures Risk of a Terrorist Attack at a Special Event - Conducted Every Year: Due August 31st**
- NIMS – Annual Compliance Report Required by FEMA - Conducted Every Year: Due November 15th**
- CPG 101 – Tracks Annual Planning Development - Conducted Every Year: Due November 15th**

HAZARD IDENTIFICATION AND RISK ASSESSMENT (HIRA)



- The HIRA is a quantitative process in which counties select all natural, man-made or technological hazards or threats that present the greatest risk to their community.
- The HIRA uses a Calculated Probability Risk Index (CPRI) formula that measures the probability, magnitude/severity, warning time, and duration of the known hazard or threat.
- It allows state and local government officials to better assess their risks to plan and prepare for consequences of threats and hazards.
- The has traditionally been done every year but has been **changed** to **every 3 years** beginning 2021.
- The HIRA results generate the information needed for the THIRA, Step 1.

THREAT & HAZARD IDENTIFICATION RISK ASSESSMENT (THIRA)



- THIRA is a 3-step risk assessment completed **every 3 years**.
- The THIRA helps communities understand their risks and determine the level of capability they need in order to address those risks. The outputs that form this process lay the foundation for determining a community's capability gaps as part of the Stakeholder Preparedness Review.
- The THIRA includes standardized language to describe threat and hazard impacts and capability targets. This allows communities to collect more specific, quantitative information while also providing important context.

STAKEHOLDER PREPAREDNESS REVIEW (SPR)



- The SPR is a 3-step process **completed annually** and measures the progress of the capability targets identified in the current THIRA
- Communities collect detailed and actionable data on current capabilities and identified gaps and identify priorities and timelines
- Communities indicate their approaches for reducing gaps and assess the impact of relevant funding on building and sustaining capabilities
- County EMAs gather feedback from county stakeholders, SMEs, businesses, non-profit organizations, and higher education partners
- SPR results assist the state and federal government in prioritizing capabilities to build and sustain, plan for threats and hazards, and validate capabilities used in mitigation plans and grant justifications

SPECIAL EVENT ASSESSMENT RATING (SEAR)



- Measures the threat, vulnerability and consequences of special events. Includes sporting and conference events, concerts, festivals, fairs, parades, and other local group gatherings. All data is input into WebEOC.
- All SEAR events are **submitted annually** to the US-DHS who applies a risk-based methodology to all submitted events and assigns them a SEAR rating as described below:

Level	Description
1	Significant events with national and/or international importance that require <i>extensive</i> federal interagency support.
2	Significant events with national and/or international importance that may require some level of federal interagency support.
3	Events of national and/or international importance that require only limited federal support.
4	Events with limited national importance that are managed at the state and local levels.
5	Events that may be nationally recognized but generally have local or state importance.

NIMS COMPLIANCE SURVEYS



- The annual National Incident Management System (NIMS) survey is directed by the Homeland Security Presidential Directive (HSPD)-5 which requires adoption of NIMS by state, tribal, territorial and local organizations as a condition for federal preparedness assistance through grants, contracts and other activities.
- IDHS has created an on-line NIMS compliance survey to create a more streamlined experience for emergency managers.
- This on-line survey is **due annually** no later than November 15th.

CPG 101 PLANNING COMPLIANCE SURVEY



- The annual Comprehensive Preparedness Guide (CPG) 101 compliance survey supplements CPG-101 by tracking the timing for developing or revising emergency operation plans and captures planning elements contained in CPG-101
- The CPG 101 survey is combined with the NIMS survey and Comprehensive Preparedness Guide (CPG) 101 planning survey to create a more streamlined experience for emergency managers.
- This on-line survey is **due annually** no later than November 15th.

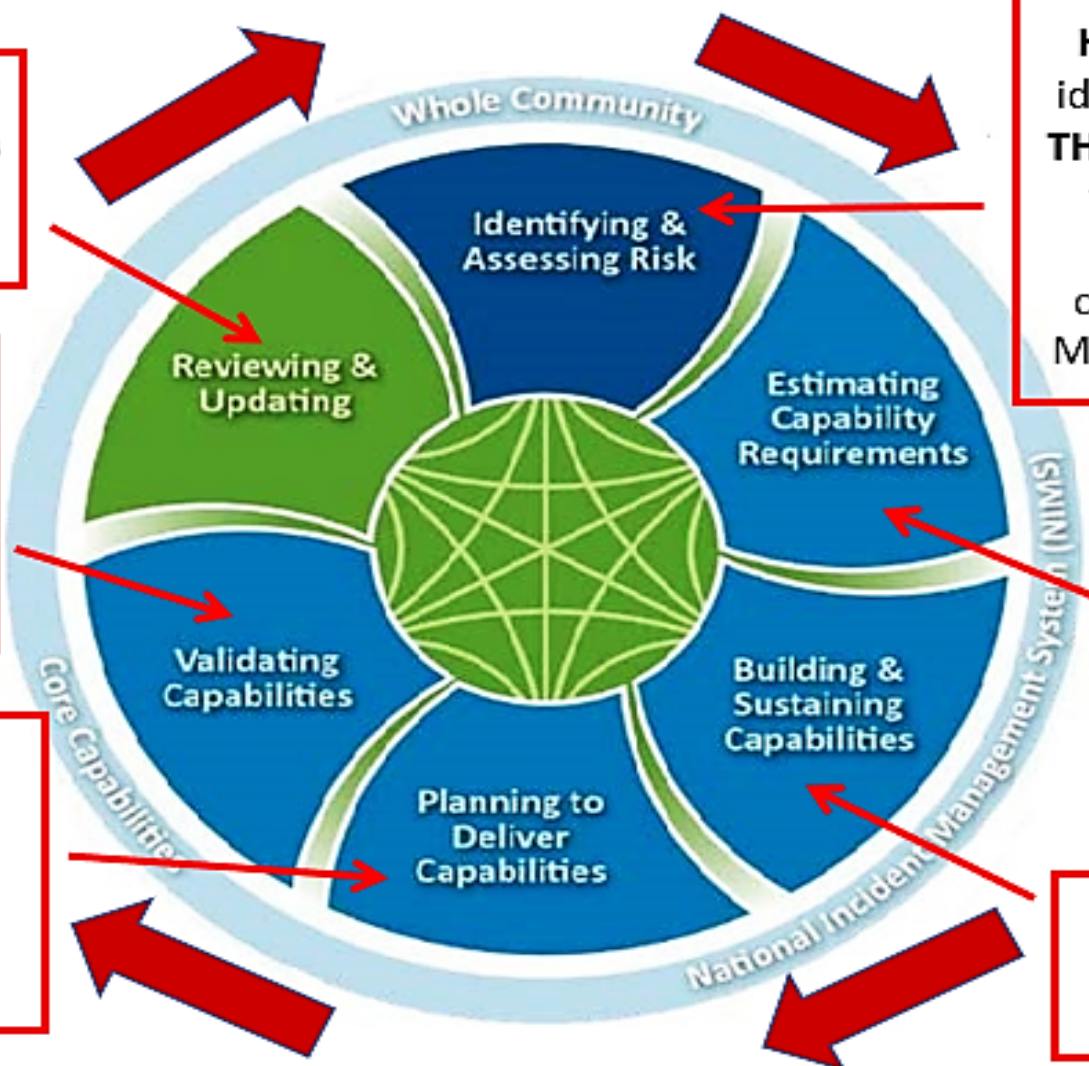
COMPILATION OF NPS CROSSWALK VIEW-AT-A-GLANCE

National Preparedness System Crosswalk

Evaluation results drive the continuous **improvement process** cycle and **updates to Plans, HIRA, THIRA/SPR, NIMS, & Lifelines.**

Update and conduct **training and exercises** using capability targets when **assessing performance** in **real-world incidents** and as evaluation criteria in **exercises.**

Develop and update plans per CPG 101 guidance (including Mitigation Plans) based on **assessment** results, capability targets, gaps, **NIMS** and **Community Lifelines.**



HIRA – Quantitative assessment that identifies greatest hazards and threats.
THIRA – Lists greatest threats & hazards from **HIRA**, gives context, describes impact & impact data; establishes capability targets based on the NPS 5 Mission Areas and 32 Core Capabilities.

SPR – Assesses current capability, identifies capability gaps and approaches to address gaps; assesses impact of relevant funding sources on capabilities.
NIMS – Framework for incident management processes, protocols and procedures.

Prioritize investments in areas that address identified gaps and sustainment needs.




Communities can use results as justification for preparedness activities and grants

COMMUNITY LIFELINES OVERVIEW







- FEMA created seven (7) Community Lifelines to support comprehensive unity of effort by promoting coordination across the **Whole Community** to achieve a common goal.
- Community Lifelines not only support unity of effort in restoring indispensable services during the response phase, but also support **preparing for and recovering from disasters.**
- Comprehensive unity of effort throughout the emergency management cycle has been challenging due to **competing priorities**
 - Can limit motivation, resources, and engagement in achieving common goals.
 - This can make establishing critical partnerships, such as public-private partnerships, more difficult.
- The Community Lifelines concept **introduces an accessible, familiar, and common language** that can improve coordination between typical emergency management partners and newer partners at all levels of government and **private sector.**

STATE OF INDIANA'S LIFELINES / ESF / AND CORE CAPABILITIES CROSSWALK

LIFELINE SYMBOL	LIFELINE	COLLABORATIVE PLANNING TEAM	RELATED CORE CAPABILITIES
	Safety and Security <ul style="list-style-type: none"> • Law enforcement, security • Search and rescue • Fire services • Government service • Responder safety • Imminent hazard mitigation 	<ul style="list-style-type: none"> • ESF 13* • ESF 4 • ESF 5 • ESF 7 • ESF 9 • ESF 14 • ESF 15 • INNG • Private security 	<ul style="list-style-type: none"> • Planning • Public Information and Warning • Operational Coordination • Environmental Response/ Health and Safety • Fire Management and Suppression • Mass Search and Rescue Operations • On-scene Security, Protection, and Law Enforcement • Situational Assessment
	Food, Water, Sheltering <ul style="list-style-type: none"> • Evacuations • Food, potable water • Shelter • Durable goods • Water infrastructure • Agriculture 	<ul style="list-style-type: none"> • ESF 6* • ESF 3 • ESF 11 • ESF 5 • ESF 7 • ESF 13 • ESF 14 • ESF15 • INNG • VOAD 	<ul style="list-style-type: none"> • Planning • Public Information and Warning • Operational Coordination • Critical Transportation • Infrastructure Systems • Logistics and Supply Chain Management • Mass Care Services • Situational Assessment
	Health and Medical <ul style="list-style-type: none"> • Medical care • Patient movement • Public health • Fatality management • Healthcare supply chain • Fire service 	<ul style="list-style-type: none"> • ESF 8* • ESF 4 • ESF 5 • ESF 7 • ESF 14 • ESF 15 • INNG 	<ul style="list-style-type: none"> • Planning • Public Information and Warning • Operational Coordination • Environmental Response/Health and Safety • Fatality Management Services • Logistics and Supply Chain Management • Public Health, Healthcare, and Emergency Medical Services • Situational Assessment



STATE OF INDIANA'S LIFELINES / ESF / AND CORE CAPABILITIES CROSSWALK

LIFELINE SYMBOL	LIFELINE	COLLABORATIVE PLANNING TEAM	RELATED CORE CAPABILITIES
	Energy <ul style="list-style-type: none"> • Power (grid) • Temporary power • Fuel 	<ul style="list-style-type: none"> • ESF 12* • ESF 3 • ESF 5 • ESF 7 • ESF 14 • ESF 15 • INNG 	<ul style="list-style-type: none"> • Planning • Public Information and Warning • Operational Coordination • Infrastructure Systems • Logistics and Supply Chain Management • Situational Assessment
	Communications <ul style="list-style-type: none"> • Infrastructure • Alerts, warnings, messages • 911 and dispatch • Responder communications • Financial services 	<ul style="list-style-type: none"> • ESF 2* • ESF 5 • ESF 7 • ESF 14 • ESF 15 • INNG 	<ul style="list-style-type: none"> • Planning • Public Information and Warning • Operational Coordination • Infrastructure Systems • Operational Communications • Situational Assessment
	Transportation <ul style="list-style-type: none"> • Highway, roadway • Mass transit • Railway • Aviation • Maritime • Pipeline 	<ul style="list-style-type: none"> • ESF 1* • ESF 5 • ESF 7 • ESF 14 • ESF 15 • INNG 	<ul style="list-style-type: none"> • Planning • Public Information and Warning • Operational Coordination • Critical Transportation • Infrastructure Systems • Situational Assessment
	Hazardous Material <ul style="list-style-type: none"> • Facilities • Hazardous debris • Pollutants • Contaminants 	<ul style="list-style-type: none"> • ESF 13* • ESF 4 • ESF 5 • ESF 7 • ESF 10 • ESF 14 • ESF 15 • INNG 	<ul style="list-style-type: none"> • Planning • Public Information and Warning • Operational Coordination • Environmental Response / Health and Safety • Situational Assessment
* PRIMARY COORDINATING UNIT			

PLANNING AND ASSESSMENT GUIDANCE



- [National Planning Frameworks](#)
- [National Incident Management System \(NIMS\)](#)
- [Comprehensive Preparedness Guide \(CPG\) 101 \(Planning\) and CPG 201 \(THIRA/SPR\)](#)
- [Securing Public Gatherings](#)
- [Presidential Policy Directive / PPD-8: National Preparedness](#)
- [National Preparedness Goal](#)
- [Whole Community](#)
- [Key Components of Presidential Policy Directive 8 and Estimating Capability Requirements](#)
- [National Risk and Capability Assessment \(THIRA/SPR\)](#)
- [Community Lifelines](#)
- [Critical Infrastructure Sectors](#)
- [Continuity Programs](#)



Planning@dhs.IN.gov

INDIANA DEPARTMENT OF HOMELAND SECURITY

302 West Washington Street Room E208

Indianapolis, IN 46204

THANK YOU!

WEBEOC

In this portion Mike Hill will go over a WebEOC orientation tutorial.



OBJECTIVES



- Home Page
- County Home Dashboard (County Status)
- Events Board
- Shelters Board
- Road/Bridge Closures Board
- Mission/Resource Requests
- County Communications Statuses
- Other WebEOC Boards
- WebEOC Training




WHAT IS WEBEOC?

- Web-based Emergency Operations Center
- Information management system
 - Used from Crises Applications to Daily Operations
 - Single, identical display of operational information
 - Share same message across jurisdictions
 - Immediate
 - Endless sharing and collaboration of information
 - Simplified access to information
 - No limit to number of users



WEBEOC HOMEPAGE



Notifications

System-wide Message

State EOC Current Activation Level: [Level IV \(Daily Ops/Activated\)](#)

Current Incidents

- [1. Daily Operations - Day to Day Operations](#)
- [2. 2019 Coronavirus Disease](#)

Information

- 1. Please post all information related to the COVID-19 to the 2019 Coronavirus Disease Incident. Thank you!**
- [2. WebEOC now at version 9.4.](#)

Do's and Do Not's

- 1. Do not use Mozilla Firefox with WebEOC!!!**

Known Issues

- [1. None known.](#)



mhill@dhs.in.gov

Indiana Department
of Homeland
Security



COUNTY DASHBOARD



00 - County Home

Elkhart County Dashboard

Update My Status

County Input Boards

- New Event/Incident Post
- New Mission/Resource
- New Road Closures
- New Contact

Flood Related Links

- [DNR Flood Plain Mapping](#)
- [Indiana River Gauge Forecast](#)
- [Flood Vulnerability Assessment Map](#)
- [Significant River Flood Outlook](#)
- [Indiana River Gauges - Other](#)
- [USGS Water Watch](#)
- [USGS Flood Information](#)
- [CDC Flooding Information](#)

Travel Status Normal	EOC Status Level IV (Daily Ops/Activated)	Disaster Dec No Declaration	Burn Ban Status Not Reporting
--------------------------------	---	---------------------------------------	---

Daily Operations

Update My Comms Status

County Boards

- Events/Incidents
- Missions and Tasks
- Road Closures
- Contacts
- County Status History

Weather Related Links

- [NWS Weather Watcher Briefing](#)
- [NWS Live Chat](#)
- [NWS Enhanced Radar Image](#)
- [NWS Storm Prediction Center](#)
- [NOAA Snow Information](#)

Transportation Related Links

- [INDOT CARS Map](#)
- [Real-Time Traffic Conditions](#)
- [INDOT Waze Alerts Dashboard](#)



COUNTY STATUS



County Status Edit

Daily Operations

Save

Return

Travel Status Help	Travel Status Normal	Travel Declaration Upload Choose File No file chosen	Travel Change Date/Time 08/12/2021 08:40:30		
EOC Activation Help	Activation Level Level IV (Daily Ops/Activated)	Activation Date/Time 08/12/2021 08:40:30			
Disaster Declarations Help	Disaster Declaration Upload Choose File No file chosen				
Burn Ban Help	Burn Ban Status Not Reporting	Burn Ban Upload Choose File No file chosen	Burn Ban Date/Time 08/12/2021 08:40:30		
Casualties	Fatalities 0	Injuries 0	Casualties Date/Time 08/12/2021 08:40:30		
County Orders	Mask Order Yes	Mask Expiration Date/Time 12/31/2020 11:59:59	Manatory Evacuation 0	Voluntary Evacuation 0	Evacuation Date/Time 08/12/2021 08:40:30
Commercial Damage	Major 0	Minor 0	Affected 0	Destroyed 0	Commercial Date/Time 08/12/2021 08:40:30
Residential Damage	Major 0	Minor 0	Affected 0	Destroyed 0	Residential Date/Time 08/12/2021 08:40:30
County Roads Closures	Road(s) 0	Bridge(s) 0	County Roads Date/Time 08/12/2021 08:40:30		
Infrastrutture Closures	School 0	Water Treat 0	Waste Water 0	Hospital 0	Infrastrutture Date/Time 08/12/2021 08:40:30
Shelters	Open 1	Occupancy 0	Standby 0	Shelters Date/Time 08/12/2021 08:40:30	



WEBEOC MONTHLY TEST

- Incident to use
 - 2021 WebEOC Monthly Test Exercise
- Required Action
 - **EOC Activation Change**
- Suggestive Action
 - EOC Activation Change
 - Travel Advisory Change
- Opportunity to remain proficient



WEBEOC POST



- **What** - A brief synopsis, including:
 - Threat – The nature of the problem
 - Vulnerability – Why this is a problem
 - Consequences – The potential impact of the incident
 - Incident Priorities (Life Safety, Incident Stabilization, or Property Conservation)
- **Where** - location of the report, information should be as specific as possible
- **When** – the time and date of the report
- **Who** - the name of the person making the report, and the agency he or she works for



EVENTS/INCIDENT BOARD



Events Board + NEW ENTRY FILTER/SEARCH

DAILY OPERATIONS

Navigation icons: Home, Previous, Play, Next, Checkmark

***** Start of Event Reports *****

Warning: CONTROLLED UNCLASSIFIED INFORMATION (CUI) — CONTROLLED WITH SPECIFIED DISSEMINATION

This information is to be controlled, sorted, handled, transmitted, distributed and disposed of in accordance with DHS policy relating to CUI and is not to be released to the public, the media, or other personnel who do not have a valid need-to-know without prior approval of an authorized IDHS official. This information is not for public disclosure under I.C. 5-14-3-4 / 5 U.S.C. 552 and is intended for authorized WebEOC users only.

Type: Search and Rescue - Silver Alert [Actions](#)

Final Update: Silver Alert 178-2021 issued on November 25, 2021 on Hailey Fishburn has been cancelled as of November 29, 2021. For more information on this cancellation, please contact the Westfield Police Department at 317-773-1300. The State EOC Watch Desk will continue to maintain awareness, but will provide no further updates unless warranted.

** Updated by Deckman, DeNae (IDHS Watch Officer) On 11/29/2021 8:22:02 AM **

Synopsis: A Statewide Silver Alert has been declared....

[+ Show More](#)

Created By Deckman, DeNae as IDHS Watch Officer on 2021-11-25T06:06:07

Warning: CONTROLLED UNCLASSIFIED INFORMATION (CUI) — CONTROLLED WITH SPECIFIED DISSEMINATION

Type: Emergency Management - Daily Briefs [Actions](#)

Indiana State EOC Daily Brief - Highlights

1. State EOC Status
2. Map Highlights

--Today's High Temperature

--Tonight's Low Temperature...

[+ Show More](#)



EVENTS/INCIDENTS BOARD



- Main source of incident information
- Scrolling feed of incident information
- Variety of users may contribute with posts
- Posts may be updated
- Incident Dependent
- Search Capability
- Mapping Capability
- Reporting Capability
- Filter/Search Capability
- Daily Operations or Incident Utilization



EVENT/INCIDENT TYPES



- Agriculture and Animal
- Communications
- Cyber Security
- Earthquake
- Emergency Management
- Energy
- External Affairs
- Fire
- Flooding
- Law Enforcement
- Logistics
- Long Term Recovery
- Mass Care
- Oil and Hazardous Materials
- Public Health
- Public Works
- Search and Rescue
- Test
- Transportation
- Weather



TYPES OF INCIDENTS

- All Hazards
 - Potential to expand beyond capability of day-to-day operations
 - Any Vulnerabilities and Potential Impacts
 - Crosses multiple jurisdictions
- Severe weather
- Incidents involving interstate closures
- Working HazMat incident
- Large fires involving more than one department
- Unknown substance calls
 - Schools, Government Facilities, etc.
- Bomb or EOD activity
- Active shooter incidents



TYPES OF INCIDENT CONT.

- Serious injury or death of public safety personnel
- Dam or levee problems/issues
- Industrial accidents
- Explosions of any kind
- Hazardous radiation incident
- Search and rescue operations
 - Amber/Silver Alerts
- Structural collapses
- Train derailments

EVENTS/INCIDENTS INPUT



Event Input/Edit

Save

Cancel

Event Type (Required)

Select One

Event Subtype (Required)

Select One

Tag

Incident Date Time

11/29/2021 08:59:53

Incident Selector

Daily Operations

Detail Description (Required)

County (Required)

Select One

IDHS District

Address

City

State

Zip Code

Find My Location Tool

Attachment One (if pertinent)

Enter File Name ...

Choose File No file chosen

Attachment Two (if pertinent)

Enter File Name ...

Choose File No file chosen

Attachment Three (if pertinent)

Enter File Name ...

Choose File No file chosen

Attachment Four (if pertinent)

Enter File Name ...

Choose File No file chosen



EVENT MAPPING



26861 Co Rd 26, Elkhart Elkhart IN

Address:
26861 County Road 26 Elkhart IN 46517-9782

Coordinates:
(-85.980972, 41.623337)

Map Coordinates:
(-9571358.020950712, 5104723.083127426)

Degrees Minutes Seconds:
-86° 1' 8.501", 42° 23' 24.013"

MGRS:
16TEM84890845

USNG:
16T

100 ft


Cancel Save

SHELTERS BOARD



Mass Care (Shelters) ALL INCIDENTS + NEW SHELTER FILTER/SEARCH

*** Start of data ***

Shelter: EXERCISE - Family Reunification Center (FRC) ... Actions
Status: Closed
9608 SRIN-62 CHARLESTOWN, CHARLESTOWN, CLARK COUNTY (DISTRICT 9), IN 47111
ADA Compliant? Functional Needs? General Population? Pet Friendly?
Backup Generator? 
Updated By Steven Lucas as IDHS EOC ESF-6 Mass Care on 10/01/2021 02:36:32

*** End of data ***



ROAD/BRIDGE CLOSURES BOARD



A **Road Closures Board**
+ NEW ENTRY FILTER/SEARCH

DAILY OPERATIONS

^
◀
⏸
▶
v

*** Start of Road/Bridge Reports ***

Warning: CONTROLLED UNCLASSIFIED INFORMATION (CUI) — CONTROLLED WITH SPECIFIED DISSEMINATION

This information is to be controlled, sorted, handled, transmitted, distributed and disposed of in accordance with DHS policy relating to CUI and is not to be released to the public, the media, or other personnel who do not have a valid need-to-know without prior approval of an authorized IDHS official. This information is not for public disclosure under I.C. 5-14-3-4 / 5 U.S.C. 552 and is intended for authorized WebEOC users only.

*** End of Road/Bridge Reports ***



MISSION AND TASKS BOARD

Missions/Resource Requests 2019 Coronavirus Disease

[New Mission/Resource Request](#)

[Search Mission Subject](#)
County Filter: All IDHS District 2 [Mission/Resource Help](#)
Notifications:

[Clear Search Field](#)

All Requested Tasked, Deployed or In Progress Rejected Completed								
Mission Status	Mission Subject	Assigned To	Updated By	Category	Priority	Due Date	Detail Map	Edit
Completed Sent To State	Elkhart Co Gloves V	IDHS EOC Logistics Section Chief	Melanie Pattenaude <small>10/13/2021</small>	Life Saving	High	10/12/2021 16:30:00	Detail Map	
Completed Sent To State	Elkhart Co Gloves IV	IDHS EOC Logistics Section Chief	Melanie Pattenaude <small>09/03/2021</small>	Life Saving	High	09/02/2021 16:30:00	Detail Map	
Completed Sent To State	Starke Co Surgical Masks	IDHS EOC Logistics Section Chief	Melanie Pattenaude <small>08/18/2021</small>	Life Saving	Medium	08/16/2021 16:30:00	Detail Map	
Completed Sent To State	Pulaski Co Gowns	IDHS EOC Logistics Section Chief	Melanie Pattenaude	Life Saving	High	06/17/2020 17:00:00	Detail Map	
Completed Sent To State	Fulton Co Message Boards	IDHS EOC Operations Section Chief	Joseph Luckett	Special Event	High	12/31/2020 16:30:00	Detail Map	
Completed Sent To State	Starke Co Body Bags + Thermometers	IDHS EOC Logistics Section Chief	Selena Rosas	Property Protection	High	06/08/2020 17:00:00	Detail Map	
Completed Sent To State	St Joseph Thermometers	IDHS EOC Logistics Section Chief	Mike Hill	Life Saving	High	07/29/2020 16:30:00	Detail Map	
Completed Sent To State	Pulaski Co Thermometers II	IDHS EOC Logistics Section Chief	Melanie Pattenaude	Life Sustaining	High	07/15/2020 16:30:00	Detail Map	
Completed Sent To State	Pulaski Co Cloth Masks	IDHS EOC Logistics Section Chief	Melanie Pattenaude	Life Sustaining	High	07/15/2020 16:30:00	Detail Map	
Completed Sent To State	Marshall Co First Responder PPE	IDHS EOC Logistics Section Chief	Melanie Pattenaude	Life Saving	High	06/01/2020 17:00:00	Detail Map	
Completed Sent To State	Starke Co First Responder PPE	IDHS EOC Logistics Section Chief	Melanie Pattenaude	Life Saving	High	06/01/2020 17:00:00	Detail Map	
Completed Sent To State	Kosciusko Co First Responder PPE	IDHS EOC Logistics Section Chief	Melanie Pattenaude	Life Saving	High	06/01/2020 17:00:00	Detail Map	
Completed Sent To State	St. Joseph Co First Responder PPE	IDHS EOC Logistics Section Chief	Melanie Pattenaude	Life Saving	High	06/01/2020 17:00:00	Detail Map	
Completed Sent To State	Pulaski Co First Responder PPE	IDHS EOC Logistics Section Chief	Melanie Pattenaude	Life Saving	High	06/01/2020 17:00:00	Detail Map	
Completed Sent To State	Elkhart Co First Responder PPE	IDHS EOC Logistics Section Chief	Melanie Pattenaude	Life Saving	High	06/01/2020 17:00:00	Detail Map	
Completed Sent To State	Fulton Co First Responder PPE	IDHS EOC Logistics Section Chief	Melanie Pattenaude	Life Saving	High	06/01/2020 17:00:00	Detail Map	
Completed Sent To State	Pulaski Co Thermometers	IDHS EOC Logistics Section Chief	Melanie Pattenaude	Life Sustaining	High	06/01/2020 17:00:00	Detail Map	
Completed Sent To State	St. Joseph Co Cots	IDHS EOC Operations Section Chief	Melanie Pattenaude	Life Sustaining	High	03/26/2020 00:00:00	Detail	
Completed Sent To State	Elkhart Co Body Bags	IDHS EOC Logistics Section Chief	Hannah Carpenter	Property Protection	High	03/30/2020 10:40:16	Detail	

Due Date Legend: Due Now Due 2 Hours Due 4 Hours

MISSIONS/RESOURCE REQUESTS



Mission/Resource Request

[Save/Update Request](#) [Return Mission/Resource Request List](#)

Incident Name: 2018 Northern Regional Exercise Request Date/Time: 10/12/2018 08:38:43 Mission/Resource ID: M1012083843

Subject:(Required) Mission Priority:(Required) Mission Category: Due Date:

<< Select One >> << Select One >> << Select One >>

Assigned To:(Required) Mission Status: Send To State EOC

<< Select One >> Requested

Mission Notes:

Requester Name: Stormy Friday Requester Phone: Requester Email: DFriday@dhs.in.gov

Delivery Contact:(Required) Delivery Phone:(Required) Same as Requestor

Address:(Required) City:(Required) State:(Required) Zip Code:(Required)

Latitude Longitude Location Description:

[Map It](#)

Attachments

1. No file chosen
2. No file chosen
3. No file chosen
4. No file chosen
5. No file chosen

[Save/Update Request](#) [Return Mission/Resource Request List](#)

What is the mission? There may not be a specific resource you request so being specific with the mission allows logistics to come up with other resources that can meet the goal of the mission.



COMMUNICATIONS STATUS BOARD

District 2 Communications Status

Daily Operations

Close

Search

District/County	Date Edited	800 MHz	155 MHz	Site Trunking	Phone (Landline)	Phone (Cell)	First Net	Internet/Email	Report
2 - Elkhart	11/01/2021 08:53:31	Fully Operational / Activated	Fully Operational / Activated		Fully Operational / Activated	Fully Operational / Activated	Not Reporting	Fully Operational / Activated	Report
2 - Fulton	01/09/2019 02:50:38	Fully Operational / Activated	Fully Operational / Activated		Fully Operational / Activated	Fully Operational / Activated	Not Reporting	Fully Operational / Activated	Report
2 - Kosciusko	01/11/2019 04:00:44	Fully Operational / Activated	Fully Operational / Activated		Fully Operational / Activated	Fully Operational / Activated	Not Operational	Fully Operational / Activated	Report
2 - Marshall	02/03/2020 08:23:43	Fully Operational / Activated	Not Reporting		Fully Operational / Activated	Fully Operational / Activated	Not Reporting	Not Reporting	Report
2 - Pulaski	08/04/2020 01:35:04	Fully Operational / Activated	Fully Operational / Activated		Fully Operational / Activated	Fully Operational / Activated	Not Reporting	Fully Operational / Activated	Report
2 - St. Joseph	09/01/2021 01:37:30	Fully Operational / Activated	Fully Operational / Activated		Fully Operational / Activated	Fully Operational / Activated	Fully Operational / Activated	Fully Operational / Activated	Report
2 - Starke	11/24/2021 02:57:26	Fully Operational / Activated	Not Applicable	yes	Fully Operational / Activated	Fully Operational / Activated	Fully Operational / Activated	Fully Operational / Activated	Report



COMMUNICATIONS STATUS



Save | Cancel |

800 MHz

Fully Operational / Activated

VHF (Simplex 146.490)

Not Reporting

WinLink Email

Not Reporting

Phone (Landline)

Fully Operational / Activated

Satellite Voice

Not Reporting

155 MHz

Fully Operational / Activated

VHF (Packet)

Not Reporting

DMR (Indiana Tac: 31180)

Not Reporting

Phone (Cell)

Fully Operational / Activated

Satellite Data

Not Reporting

Site Trunking

HF (3.920 / 7.290 MHz LSB)

Not Reporting

First Net

Not Reporting

Internet/Email

Fully Operational / Activated



ADDITIONAL WEBEOC BOARDS

- Schedule Events and SEAR
- Upcoming Scheduled Events
- THIRA/SPR/HIRA

- County EOC Specific Boards
 - Position Log Board
 - Situation Report Board

WEBEOC USER AGREEMENT/TRAINING



- Please take this time to fill out the WebEOC User Agreement and turn it into your Liaison. They will then get your account created.
- County Specific WebEOC Training



webeoc@dhs.IN.gov

INDIANA DEPARTMENT OF HOMELAND SECURITY

302 West Washington Street Room E208

Indianapolis, IN 46204

THANK YOU!

LEPC

In this portion “presenter” will go over LEPC information.

SUPERFUND AMENDMENTS AND REAUTHORIZATION ACT (SARA)



- Title III of SARA is known as the Emergency Planning and Community Right-to-Know Act (EPCRA).
 - Identify the storage, use, and release of chemicals.
 - Foster communication between facilities that handle hazardous chemicals and their communities.
 - Expand emergency planning for hazardous chemical accidents and enhance emergency response capabilities for hazardous chemical incidents.
- Under Section 312 of EPCRA, facilities are required to submit a Tier II form to state, local officials, and the public on potential hazards. The information includes the locations and amounts of hazardous chemicals present at a facility during the previous calendar year.

INDIANA EMERGENCY RESPONSE COMMISSION (IERC)



- Meets bimonthly on the second Monday at 1:30pm EST starting in January.
- A virtual option for attendance will always be available.
 - The meeting information can be found <https://www.in.gov/dhs/boards-and-commissions/indiana-emergency-response-commission/>
- The IERC was established to implement the Emergency Planning and Community Right-to-Know act of 1986 (EPCRA).

LOCAL EMERGENCY PLANNING COMMITTEE (LEPC)



- LEPCs develop and maintain an emergency response plan to deal with accidental chemical releases from facilities in their respective county.
- LEPCs also provide information, upon request, about chemicals in the community to the general public.
 - An LEPC can also direct the public records request to IDHS <https://www.in.gov/dhs/public-records-request-web-form/>
- Compliant LEPCs receive funds from Tier II Facility fees once a year. This money can be spent on training, hazmat equipment, etc.
 - See IC 6-6-10-7(b) for a complete list of LEPC spending categories.

LEPC COMPLIANCE



- The LEPC has several activities to complete throughout the year to be compliant and receive funding.
 - January 31st – Legal Notice
 - March 1st – Bylaws
 - March 1st – Roster
 - March 1st – Fiscal/Auditors Report (prior year)
 - May 1st – Exercise Proposal Report
 - The final exercise report needs uploaded 60 days after the exercise.
 - The exercise is not required to be HSEEP complaint unless using grant funding.
 - October 16th – Hazardous Materials Response Plan
 - Completion and upload of at least four meetings and meeting minutes
 - Two meeting in the first half of the year and two meetings in the second half.

Contact the LEPC/IERC program manager for Tier II Manager access, if needed.

CONTACTS



- IERC/LEPC Program Manager

- Amanda Horner
- ahorner@dhs.in.gov
- Cell: (317) 954-4388
- Office: (317) 234-9696

- SARA Title III Program Manager

- Casey Kenworthy
- ckenworthy@dhs.in.gov
- Cell: (317) 671-0981
- Office: (317) 234-9697

THANK YOU!



END