



Indiana Department of Environmental Management Office of Water Quality Wetlands Section

Publication Date: May 21, 2024

IDEM ID Number: 2024-329-63-MMR-A

Closing Date: June 11, 2024

PUBLIC NOTICE

Corps of Engineers ID Number: LRL-2022-01033

To all interested parties:

This letter shall serve as a formal notice of the receipt of an application for **Section 401 Water Quality Certification** by the Indiana Department of Environmental Management (IDEM). The purpose of the notice is to inform the public of active applications submitted for water quality certification under Section 401 of the Clean Water Act (33 U.S.C. § 1341) and to solicit comments and information on any impacts to water quality related to the proposed project. IDEM will evaluate whether the project complies with Indiana's water quality standards as set forth at 327 IAC 2.

1. Applicant: Dennis Eversoll
Prides Creek Conservancy District
P.O. Box 160
Petersburg, IN 47567

2. Agent: David Elgin
D & K Elgin Consulting
P.O. Box 39
Campbellsburg, IN 47108

3. Project location: Latitude: 38.48831 Longitude: -87.28640
The project is downstream from the bridge on State Highway 56 & 57 in Petersburg, Indiana.

4. Affected waterbody: Prides Creek

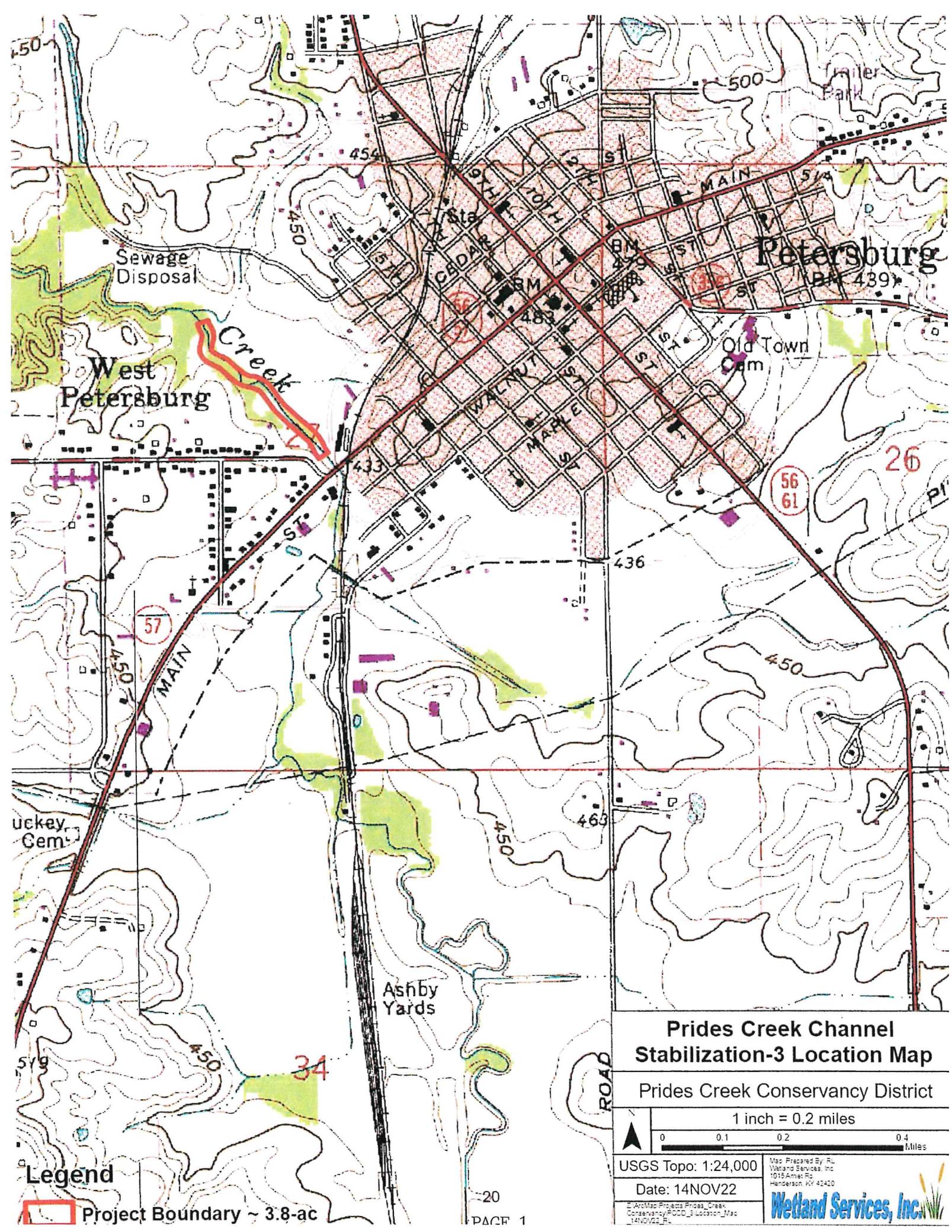
5. Project Description: The project proposes to install stabilization measures on approximately 1700 linear feet of previously constructed channel to reduce erosion of the slopes and channel bottom. The eroding areas of the streambanks will be reshaped to 2:1 ratio. Riprap will be placed on the bottom 2/3 of the bank, with the top 1/3 of the bank being seeded and mulched for stabilization. Channel bottom stabilization will be accomplished by installing two riprap riffles across the creek, each approximately 75 feet. 150 linear feet of channel bottom, with existing riprap along the bottom, will be regraded to remove the accumulated impediments to streamflow.

Comment period: Any person or entity who wishes to submit comments or information relevant to the aforementioned project may do so by the closing date noted above. Only comments or information related to water quality or potential impacts of the project on water quality can be considered by IDEM in the water quality certification review process.

Public Hearing: Any person may submit a written request that a public hearing be held to consider issues related to water quality in connection with the project detailed in this notice. The request for a hearing should be submitted within the comment period to be considered timely. The request should also state the reason for the public hearing as specifically as possible to assist IDEM in determining whether a public hearing is warranted.

Questions? Additional information may be obtained from Marty Maupin, Project Manager, by phone at 317-233-2471 or by e-mail at mmaupin@idem.in.gov. Please address all correspondence to the project manager and reference the IDEM project identification number listed on this notice. Indicate if you wish to receive a copy of IDEM's final decision. Written comments and inquiries may be forwarded to:

Indiana Department of Environmental Management
100 North Senate Avenue
MC65-42 WQS IGCN 1255
Indianapolis, Indiana 46204-2251 FAX: 317/232-8406

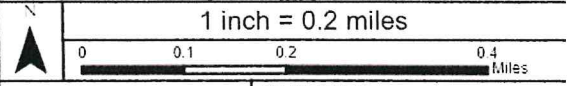


Legend

Project Boundary ~ 3.8-ac

Prides Creek Channel Stabilization-3 Location Map

Prides Creek Conservancy District



USGS Topo: 1:24,000

Date: 14NOV22

Map Prepared By: RL
Wetland Services, Inc.
1015 Ames Rd.
Henderson, KY 42420

C:\ArcMap\Projects\Prides_Creek_Conservancy\FLOOD_3_Location_Map_14NOV22_RL





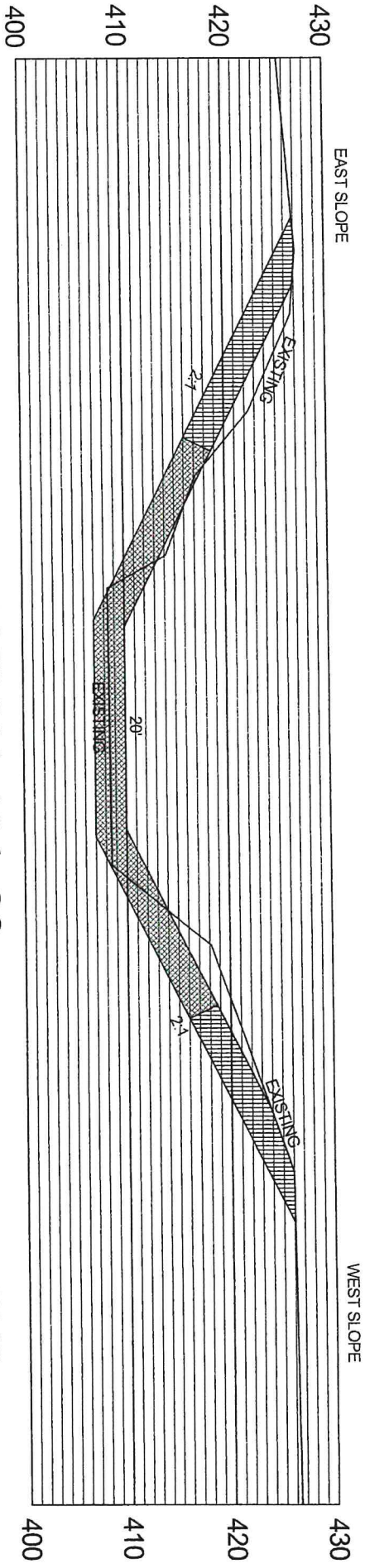
**PRIDES CREEK CHANNEL
STABILIZATION PROJECT**

PETERSBURG, INDIANA 47567

PART OF SECTIONS 21, 22, 27, 28, TOWNSHIP
1 NORTH, RANGE 8 WEST, WASHINGTON
TOWNSHIP, PIKE COUNTY, INDIANA.


**Project ID:
PCCD 2022-3**

**PREPARED BY:
FRED J. KUESTER
ENGINEER & LAND SURVEYOR
US HWY 41 SOUTH (OFFICE)
1792 E 600 S (MAILING ADDRESS)
FORT BRANCH, INDIANA 47648
(812) 753-4843**



RIFLE #7 LOCATION

SECTION 104+00

-  RIP RAP SLOPE PROTECTION/STABILIZATION CLASS 1 - RIP RAP AND REVELMENT STONE COVERING
-  EROSION CONTROL BLANKET & NATIVE HERBACEOUS SEED MIXTURE

BANK FULL FLOW AREA = 830 SF
 EXISTING BOTTOM = 408.4
 TOP OF WEIR OF RIFLE = 410.0
 TOP OF RIP RAP SLOPE PROTECTION/STABILIZATION = 416.0

Project ID:
PCCD 2022-3

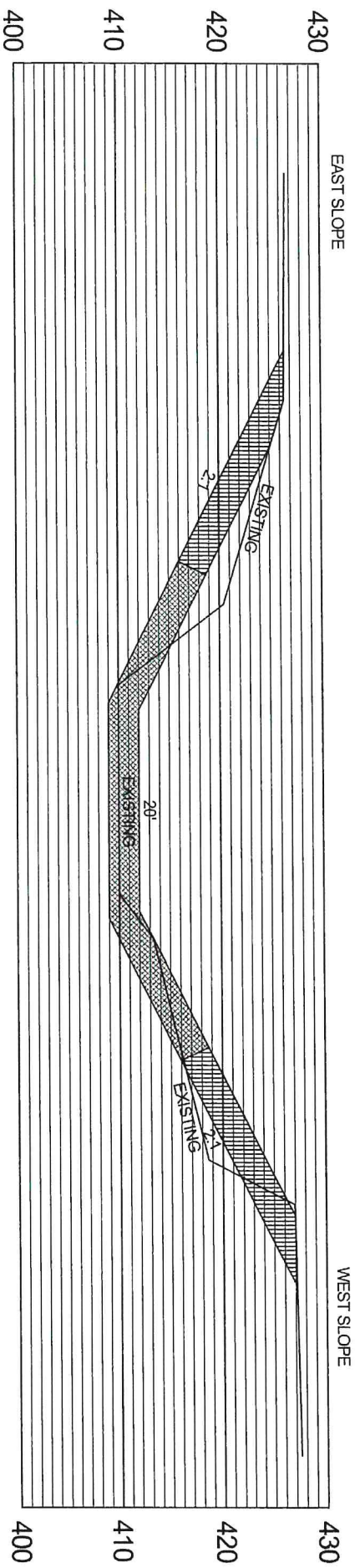
PART OF SECTIONS 21, 22, 27, 28, TOWNSHIP 1 NORTH, RANGE 8 WEST, WASHINGTON TOWNSHIP, PIKE COUNTY, INDIANA.

PRIDES CREEK CHANNEL STABILIZATION PROJECT
PETERSBURG, INDIANA 47567





| | | |
|----------------|--------------------------------------|-------------------|
| CROSS SECTIONS | PRIDES CREEK PETERSBURG, IN 47567 | FEBRUARY 29, 2024 |
|----------------|--------------------------------------|-------------------|

PREPARED BY:
 FRED J. KUESTER
 ENGINEER & LAND SURVEYOR
 US HWY 41 SOUTH (OFFICE)
 1792 E 600 S (MAILING ADDRESS)
 FORT BRANCH, INDIANA 47648
 (812) 753-4843

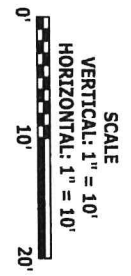


RIFFLE #8 LOCATION

SECTION 113+00

-  RIP RAP SLOPE PROTECTION/STABILIZATION CLASS 1 - RIP RAP AND REVEEMENT STONE COVERING
-  EROSION CONTROL BLANKET & NATIVE HERBACEOUS SEED MIXTURE

BANK FULL FLOW AREA = 700 SF
 EXISTING BOTTOM = 410.0
 TOP OF WEIR OF RIFFLE = 412.0
 TOP OF RIP RAP SLOPE PROTECTION/STABILIZATION = 416.0



PREPARED BY:
 FRED J. KUESTER
 ENGINEER & LAND SURVEYOR
 US HWY 41 SOUTH (OFFICE)
 1792 E 600 S (MAILING ADDRESS)
 FORT BRANCH, INDIANA 47648
 (812) 753-4843

Project ID:
PCCD 2022-3

PART OF SECTIONS 21, 22, 27, 28, TOWNSHIP
 1 NORTH, RANGE 8 WEST, WASHINGTON
 TOWNSHIP, PIKE COUNTY, INDIANA.

**PRIDES CREEK CHANNEL
 STABILIZATION PROJECT
 PETERSBURG, INDIANA 47567**

| | | | |
|----------------|--------------------------------------|----------------|--------|
| CROSS SECTIONS | PRIDES CREEK PETERSBURG, IN 47567 | MARCH 16, 2024 | PAGE 4 |
|----------------|--------------------------------------|----------------|--------|

**Project ID:
PCCD 2022-3**

PART OF SECTIONS 21, 22, 27, 28, TOWNSHIP
1 NORTH, RANGE 8 WEST, WASHINGTON
TOWNSHIP, PIKE COUNTY, INDIANA.

**PRIDES CREEK CHANNEL
STABILIZATION PROJECT
PETERSBURG, INDIANA 47567**

DETAILS

PRIDES CREEK
PETERSBURG, IN 47567

MARCH 16, 2024

PAGE 9

PREPARED BY:
FRED J. KUESTER
ENGINEER & LAND SURVEYOR
US HWY 41 SOUTH (OFFICE)
1792 E 600 S (MAILING ADDRESS)
FORT BRANCH, INDIANA 47648
(812) 753-4843

