



Indiana Department of Environmental Management

Office of Water Quality

Wetlands Section

Publication Date:
September 13, 2024

IDEM ID Number:
2021-626-49-JBT-A

Closing Date:
October 4, 2024

PUBLIC NOTICE

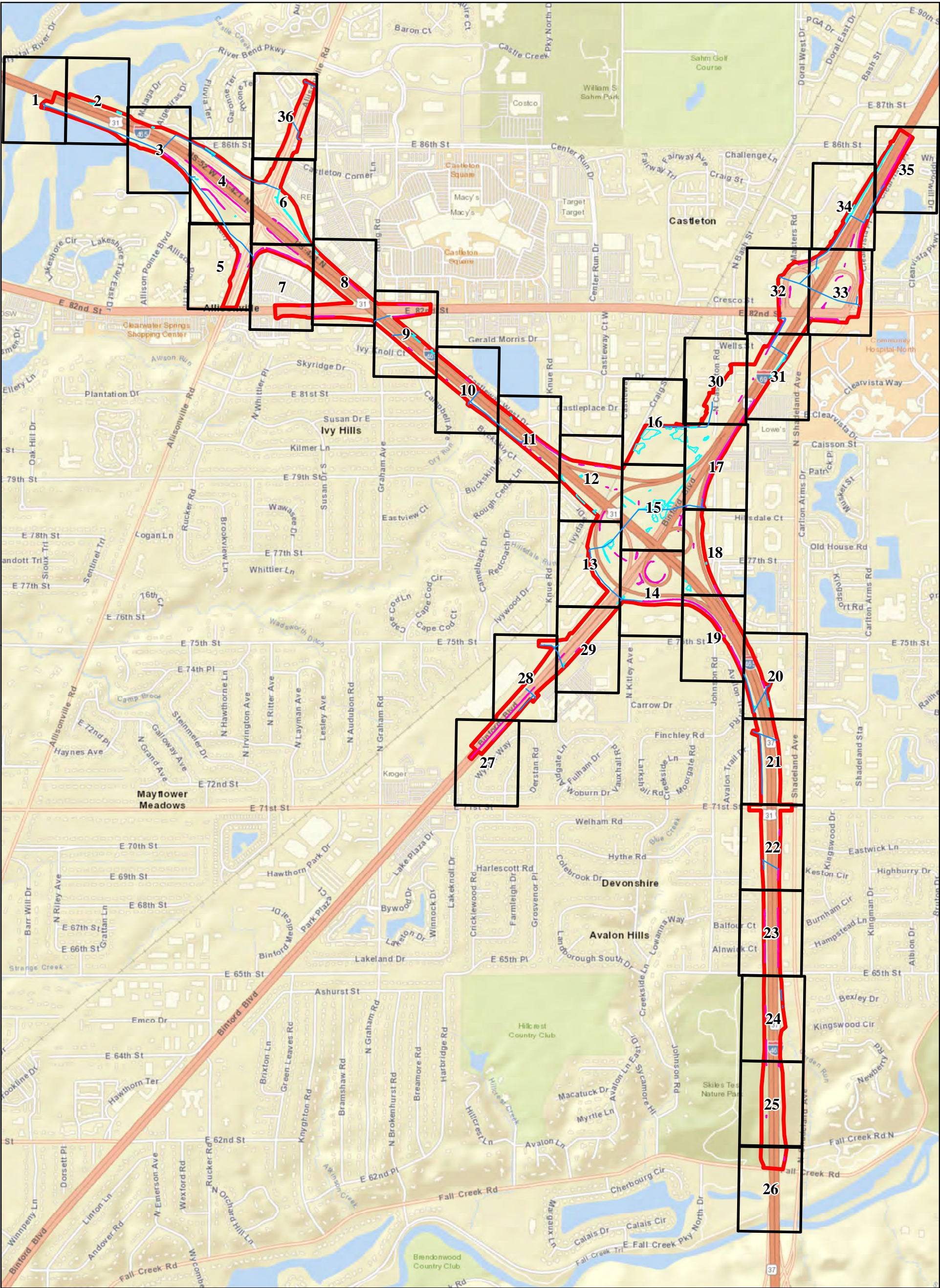
Corps of Engineers ID Number:
LRL-2017-1021-dds


To all interested parties:


This letter shall serve as a formal notice of the receipt of a modification request of a **Section 401 Water Quality Certification** by the Indiana Department of Environmental Management (IDEM). The purpose of the notice is to inform the public of active applications submitted for water quality certification modification under Section 401 of the Clean Water Act (33 U.S.C. § 1341) and to solicit comments and information on any impacts to water quality related to the proposed project. IDEM will evaluate whether the project complies with Indiana's water quality standards as set forth at 327 IAC 2.


- | | | | |
|---|--|------------------|---|
| 1. Applicant: | Jacob Burskey
Indiana Department of Transportation
100 N Senate Ave N 758-ES
Indianapolis, IN 46204 | 2. Agent: | Greg Moushon
Parsons
101 West Ohio Street, Suite 2121
Indianapolis, IN 46204 |
| 3. Project location: Along I-465, 2.4 miles west of I-69 to 2.2 miles south of I-69 in Indianapolis. | | | |
| 4. Affected waterbody: Unnamed Tributary (UNT) to White River, Blue Creek, two (2) UNTs to Blue Creek, Howland Ditch, UNT to Howland Ditch, UNT to Hillsdale Run, and one (1) emergent and scrub-shrub wetland. | | | |
| 5. Project Description: A modification has been proposed to the previously permitted INDOT Clear Path project. This modification will result in the following new stream impacts: 341 linear feet (lf) of culvert replacement, 347 lf of culvert lining, 574 lf of new culvert placement, 98 lf of riprap, and 1,290 lf of channel grading. Moreover, 0.028 acre of additional impacts will occur to one (1) emergent and scrub-shrub wetland due to regrading of a roadside ditch. Mitigation is proposed through the purchase of 188.7 lf of stream credits and 0.06 acre of wetland credits from the Bull-Buck Creek Mitigation Bank and 1061.3 lf of stream credits from the Indiana Stream and Wetland Mitigation Program (INSWMP). Additional information may be found online at https://www.in.gov/idem/5474.htm | | | |
| Comment period: Any person or entity who wishes to submit comments or information relevant to the aforementioned project may do so by the closing date noted above. Only comments or information related to water quality or potential impacts of the project on water quality can be considered by IDEM in the water quality certification review process. | | | |
| Public Hearing: Any person may submit a written request that a public hearing be held to consider issues related to water quality in connection with the project detailed in this notice. The request for a hearing should be submitted within the comment period to be considered timely. The request should also state the reason for the public hearing as specifically as possible to assist IDEM in determining whether a public hearing is warranted. | | | |
| Questions? Additional information may be obtained from Graham Wrin, Project Manager, by phone at 317-605-4105 or by e-mail at GCWrin@idem.in.gov . Please address all correspondence to the project manager and reference the IDEM project identification number listed on this notice. Indicate if you wish to receive a copy of IDEM's final decision. Written comments and inquiries may be forwarded to - | | | |


Indiana Department of Environmental Management
100 North Senate Avenue
MC65-42 WQS IGCN 1255
Indianapolis, Indiana 46204-2251 FAX: 317/232-8406

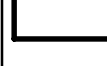


 Study Area

 Delineated Streams

 Waters of the State


 Waters of the US

 Page Index



01,5003,000

Feet

1 in = 1,500 feet



Sources:
Non Orthophotography Data -
Obtained from the State of Indiana Geographical
Information Office Library
Orthophotography -
Obtained from Indiana Map
Framework Data (www.indianamap.org)



Des. 1400075

Clear Path 465
Added Travel Lanes
Marion County, Indiana

Field-Identified Resources Index

Des. 1400075

Appendix B: Mapping

Page B84