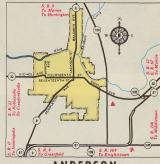
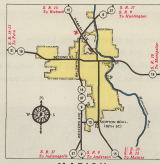
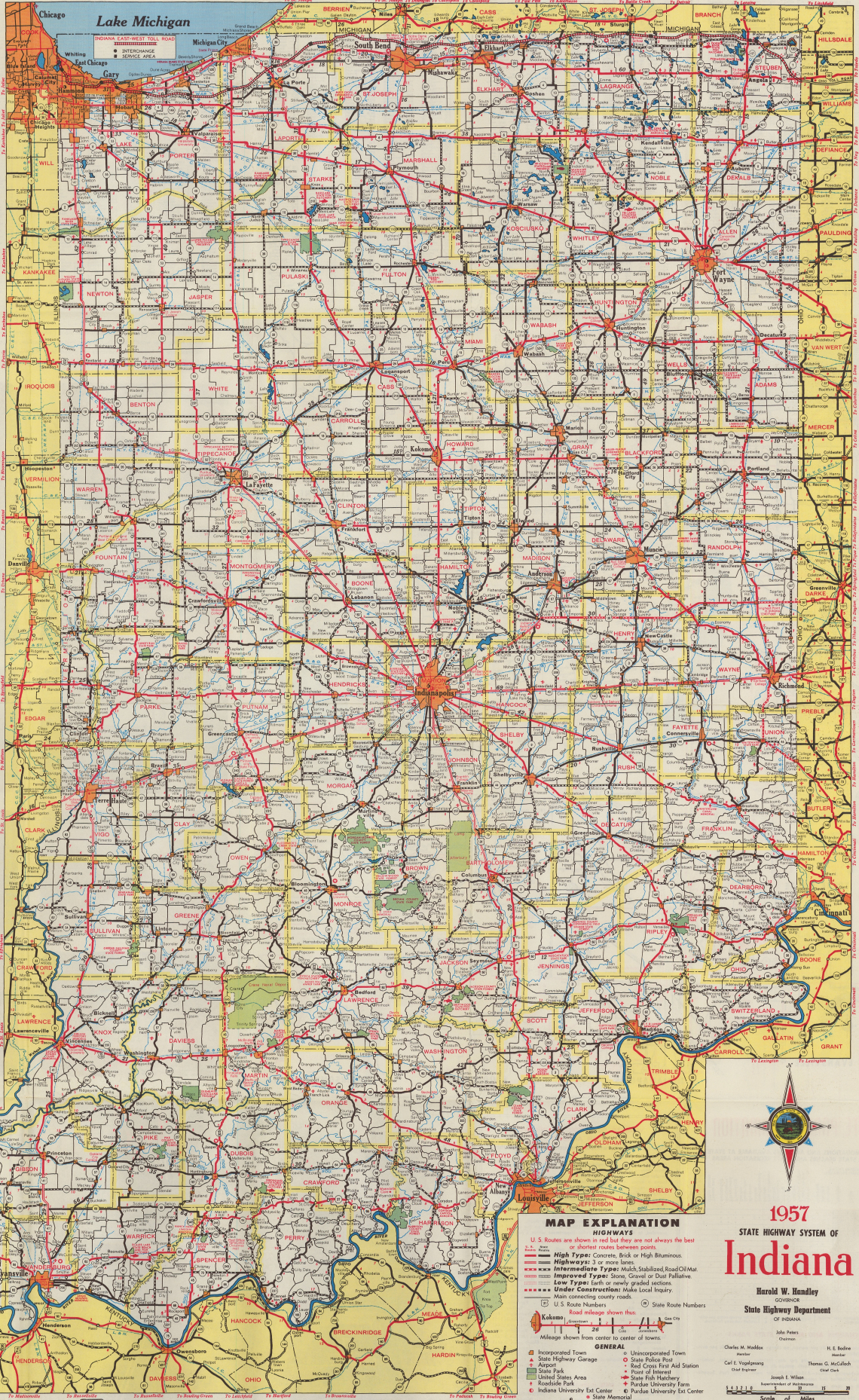


Speed Limits on Indiana East-West Toll Road only— Trucks (over 5000 Lbs.) 55 M.P.H.— Buses 60 M.P.H.— other Vehicles 65 M.P.H.



STATE
SPEED
LIMIT
65

LEGAL
SPEED LIMIT
TRUCKS
45 M.P.H.
BUSES
55 M.P.H.



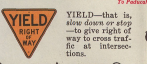
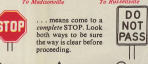
MAP EXPLANATION

- U.S. Routes are shown in red but they are not always the best routes.
 - High Types:** Concrete, Brick or High Bituminous.
 - Highways:** 3 or more lanes.
 - Intermediate Types:** Gravel, Stabilized Road or Dirt.
 - Improved Types:** Stone, Gravel or Dirt.
 - Low Types:** Earth or newly graded sections.
 - Under Construction:** Ask Local Inquiry.
 - Main connecting county roads.
 - U.S. Route Numbers
 - State Route Numbers
 - Road mileage shown thus
 - Mileage shown from center to center of towns.
- GENERAL**
- Incorporated Town
 - State Highway Garage
 - Station
 - State Park
 - United States Area
 - Roadside Park
 - Indiana University Ext. Center
 - State Memorial
 - Unincorporated Town
 - State Police Post
 - Red Cross First Aid Station
 - Point of Interest
 - State Park Building
 - Purdue University Farm
 - Purdue University Ext. Center
- Charles M. Maddox
H. E. Bodine
Carl E. Vogelpanger
Thomas G. McCulloch
John Peters
Chief Clerk
- Scale of Miles



1957
STATE HIGHWAY SYSTEM OF
Indiana

Harold W. Handley
GOVERNOR
State Highway Department
OF INDIANA



Enjoy Your Trip - Drive Safely