INDIANA DEPARTMENT OF TRANSPORTATION
Driving Indiana's Economic Growth

Indiana Transportation Map 2011-2012

Mitchell E. Daniels, Jr., Governor

Index of Cities and Towns
*County Seats

Mitchell E. Daniels, Jr.
GOVERNOR



Becky Skillman
LIEUTENANT GOVERNOR

I am pleased to present the official 2011-2012 Indiana State Highway Map. As you travel our great state, as I do constantly, you'll soon discover the vibrant cities, quaint towns, beautiful rural landscapes, and peaceful natural wonders.

And, no matter which road you choose, you'll come across good-hearted, hardworking people who will extend a hand and friendly welcome. We call it Hoosier Hospitality, and when you experience it, that's when you'll know you've really discovered Indiana.

I wish you safe and enjoyable travels.
Governor Mitch Daniels

Explore our great state at **IN.gov**

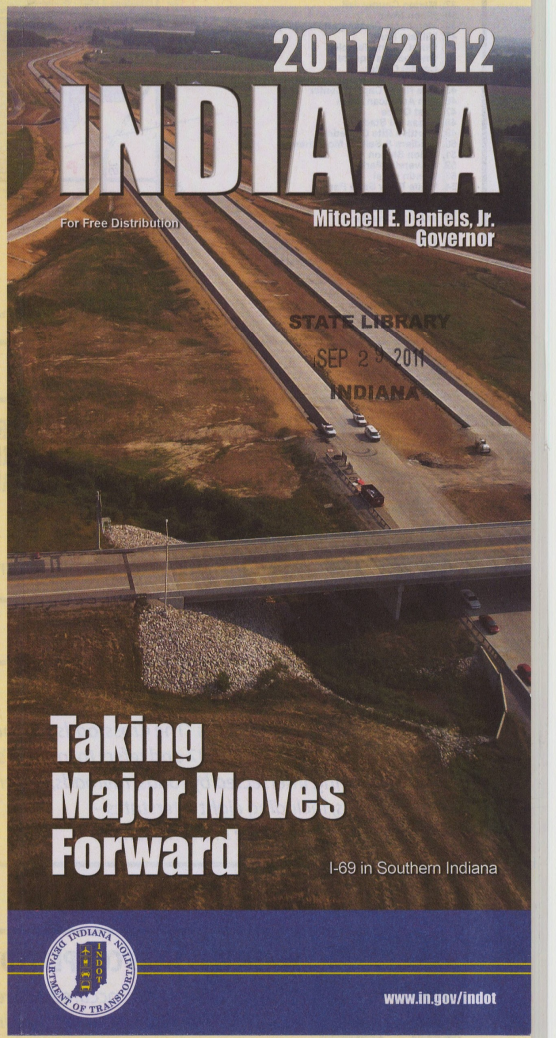

STATE LIBRARY
SEP 29 2011
INDIANA

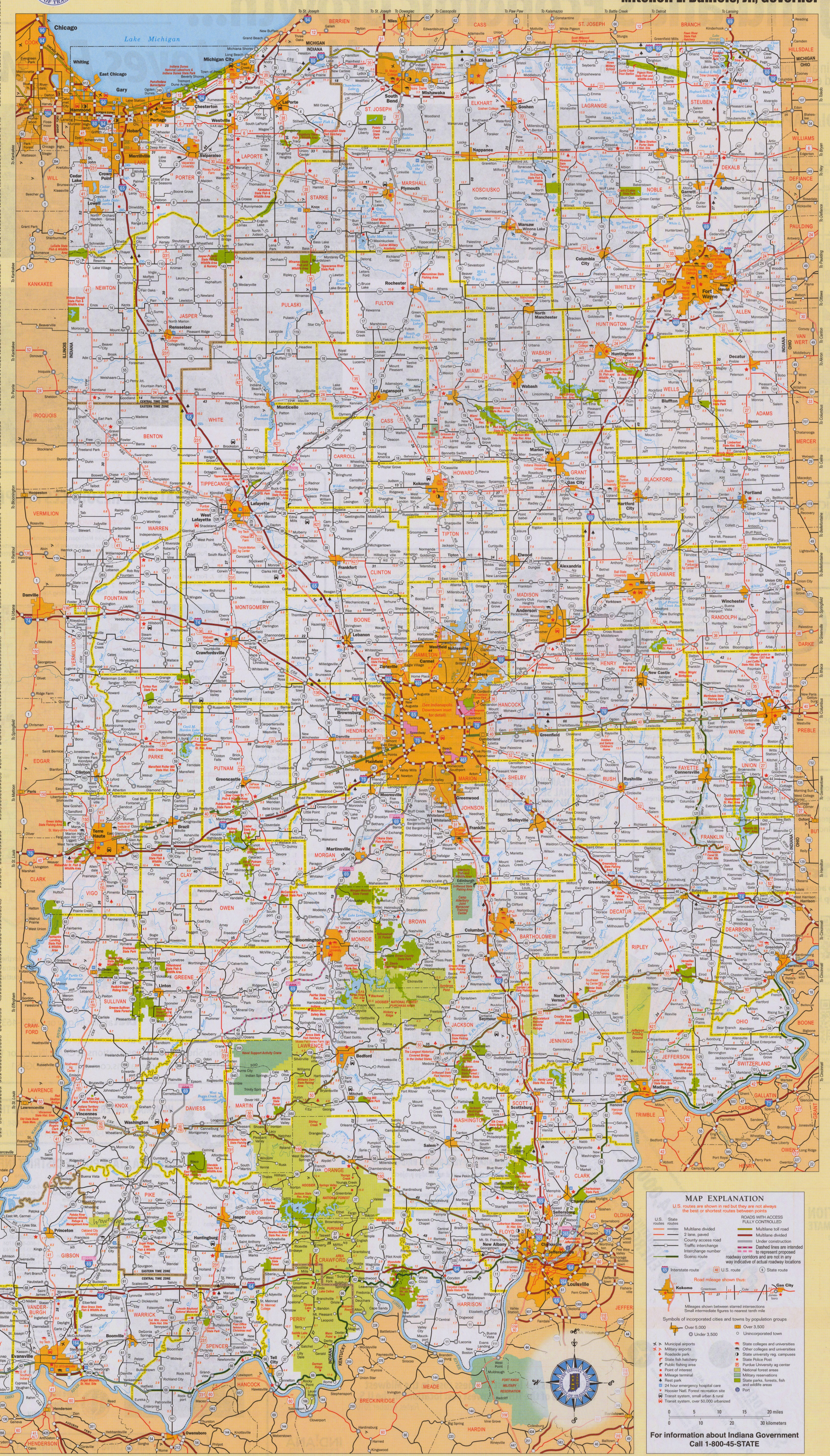

MAP EXPLANATION

U.S. routes are shown in red but they are not always the best or shortest routes between points

U.S. routes / State routes: Multilane divided; 2 lane, paved; County access road; Traffic interchange; Interchange number; Scenic route

ROADS WITH ACCESS FULLY CONTROLLED: Multilane toll road; Multilane divided; Under construction; Dashed lines are intended to represent proposed roadway corridors and are not in any way indicative of actual roadway locations

Interstate route; U.S. route; State route

Road mileage shown thus:

Mileages shown between starred intersections
Small intermediate figures to nearest tenth mile

Symbols of incorporated cities and towns by population groups: Over 5,000; Over 3,500; Under 3,500; Unincorporated town

Municipal airports; Military airports; Roadside park; State fish hatchery; Public fishing area; Point of interest; Mileage terminal; Rest park; 24 hour emergency hospital care; Hoosier Natl. Forest recreation site; Transit system, small urban & rural; Transit system, over 50,000 urbanized

State colleges and universities; Other colleges and universities; State university reg. campuses; State Police Post; Purdue University ag center; National forest areas; Military reservations; State parks, forests, fish and wildlife areas; Port

0 5 10 15 20 miles
0 10 20 30 kilometers

For information about Indiana Government
Call 1-800-45-STATE

Counties