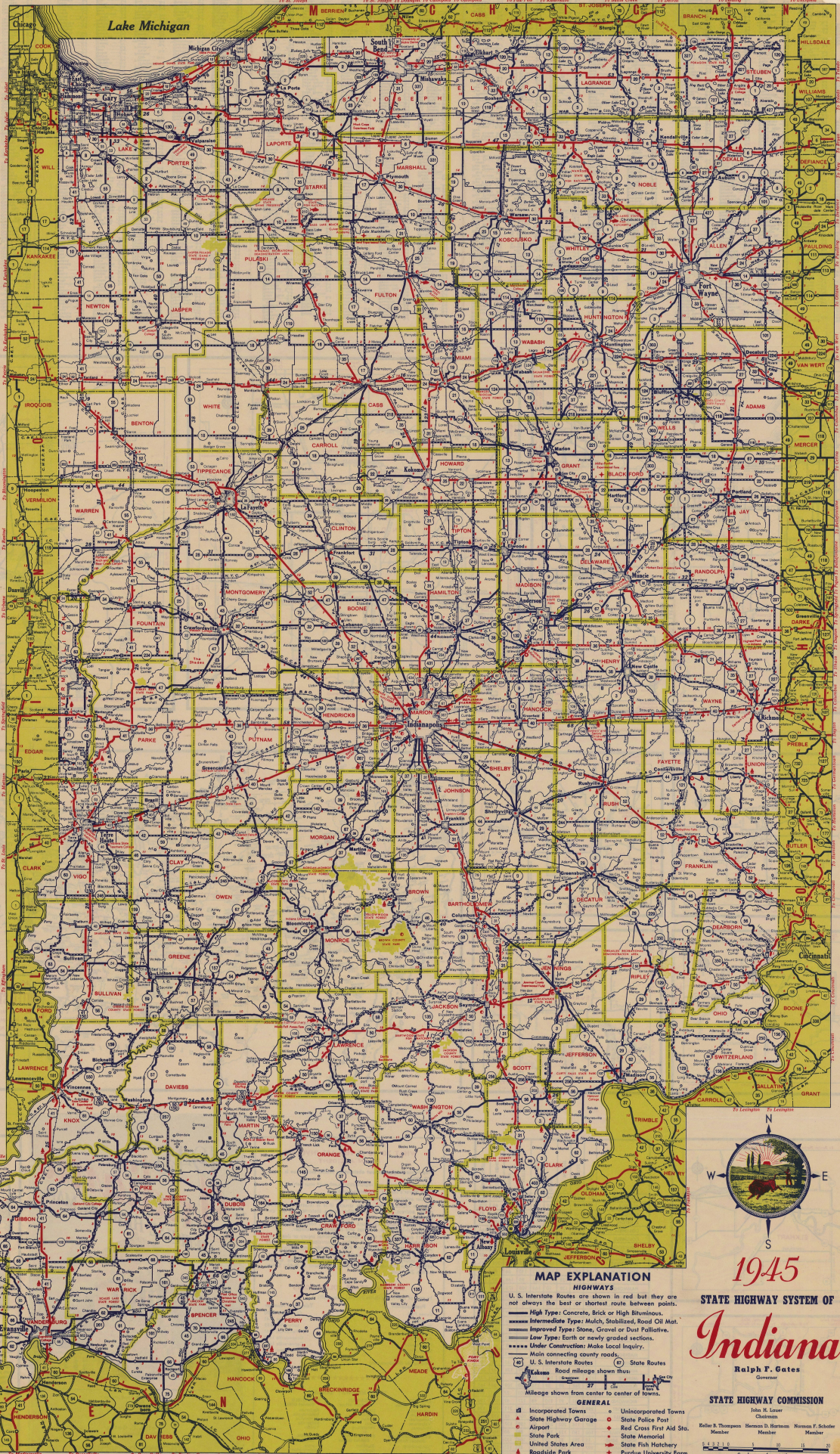
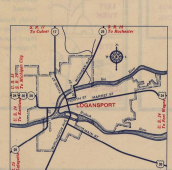
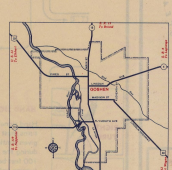
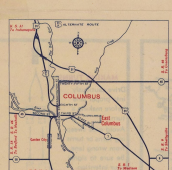
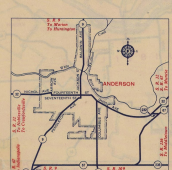
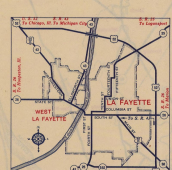
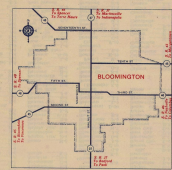
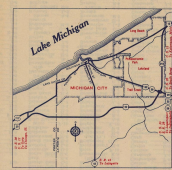


1945  
2385/10  
cap 2



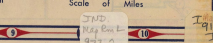
# 1945 STATE HIGHWAY SYSTEM OF Indiana

Ralph F. Gates  
Governor

**STATE HIGHWAY COMMISSION**  
John R. Lauer  
Chairman  
Rufus B. Thompson, Herman D. Williams, Norman F. Schaefer  
Members

**MAP EXPLANATION**  
**HIGHWAYS**  
U. S. Interstate Routes are shown in red but they are not always the best or shortest route between points.  
High Type: Concrete, Brick or High Bituminous.  
Intermediate Type: Mulch, Stabilized, Road Oil Mat.  
Improved Type: Stone, Gravel or Dust Palliative.  
Low Type: Earth or newly graded sections.  
Under Construction: Make Local Inquiry.  
Main connecting county roads.  
U. S. Interstate Routes (I) State Routes (S)  
Kalamazoo Road mileage shown thus: 27 1/2  
Mileage shown from center to center of towns.

**GENERAL**  
Incorporated Towns (black square)  
Unincorporated Towns (red square)  
State Highway Garage (red triangle)  
State Police Post (red circle)  
Airport (red star)  
State Park (red diamond)  
United States Area (yellow background)  
Roadside Park (red cross)  
Purdue University Farm (red plus sign)



7412  
1945  
1945  
1945  
1945  
cap 2