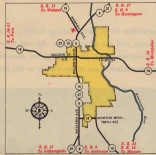




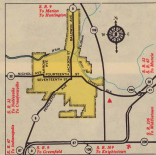
MICHIGAN CITY



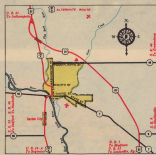
GOSHEN



MARION



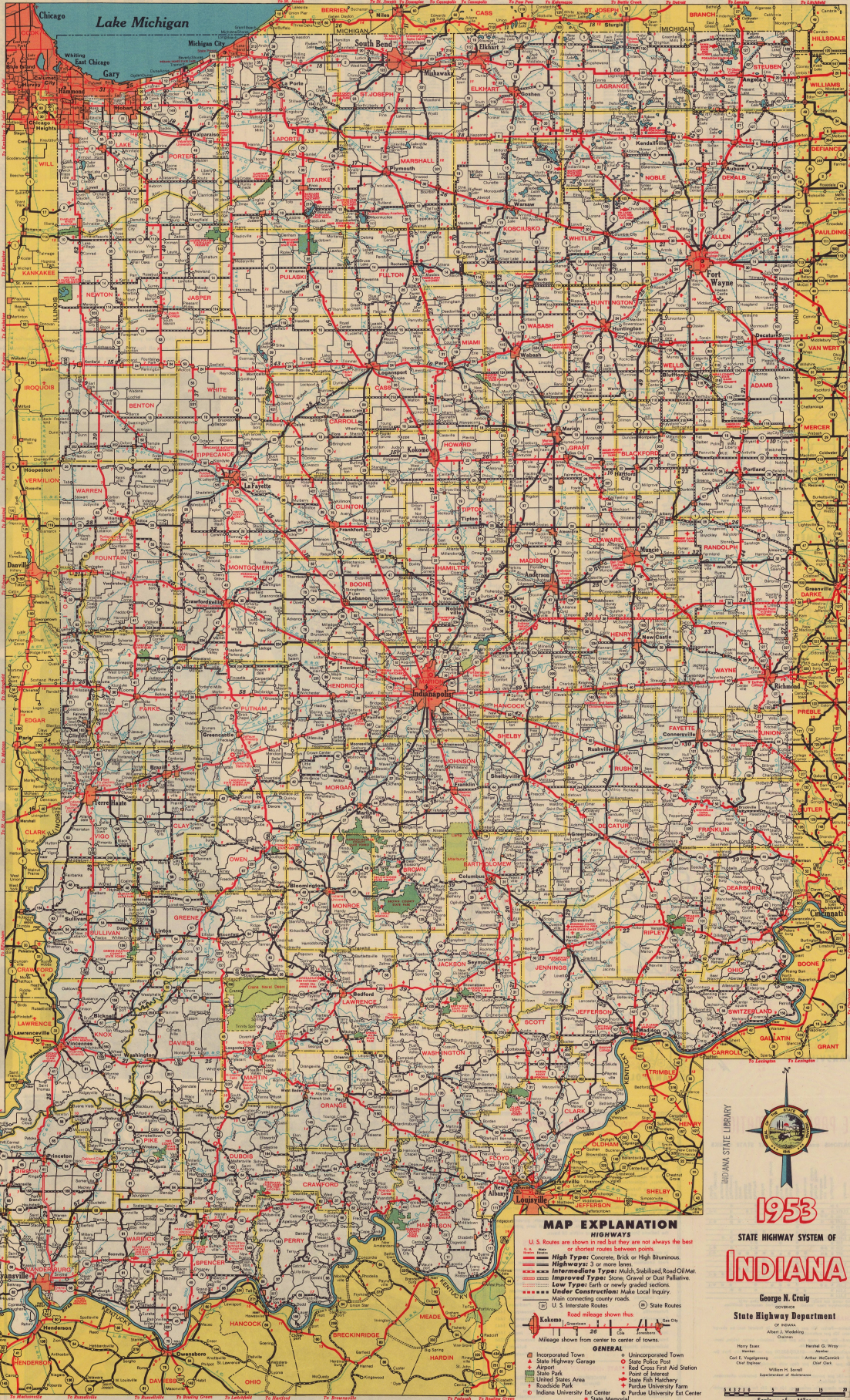
ANDERSON



COLUMBUS

STATE
SPEED
LIMIT
65

LEGAL
SPEED LIMIT
TRUCKS
45 M.P.H.
BUSES
55 M.P.H.



MAP EXPLANATION

HIGHWAYS

- U.S. Routes are shown in red but they are not always the best or shortest routes between points.
- High Types: Concrete, Brick or High Bituminous
- Highways 2 or more lanes
- Intermediate Types: Macul, Stabilized, Road Oil/Mul
- Improved Types: Stone, Gravel or Dust Filling
- Low Types: Earth or newly graded sections
- Under Construction: Make Local Inquiry
- Main connecting county roads
- U.S. Interstate Routes
- Road mileage shown thru
- State Routes

GENERAL

- Incorporated Town
- State Highway Garage
- Airport
- State Park
- United States Area
- Roadside Park
- Indiana University East Center
- State Memorial
- Unincorporated Town
- State Police Post
- Red Cross First Aid Station
- Point of Interest
- State Fish Hatchery
- Purdue University Farm
- Purdue University East Center
- State Memorial

Scale of Miles

0 5 10 15 20 25 30

INDIANA STATE LIBRARY

1953

STATE HIGHWAY SYSTEM OF
INDIANA

George H. Craig
State Highway Department
1000 State Office Building
Indianapolis, Indiana

Henry Egan
James
Carl E. Vogelsang
Chief Engineer
William H. Sewell
Superintendent of Maintenance

Harold G. Wray
James
Arthur McCracken
Chief Clerk
William H. Sewell
Superintendent of Maintenance

Scale of Miles

0 5 10 15 20 25 30

Ind. State Highway Dept. 1953